

# ahmedabad slum atlas



CEPT  
UNIVERSITY

## The Team

### AMC Team

Anandbhai B. Patel, Additional City Engineer  
Bhartiben Patel, Assistant City Engineer  
Harishbhai Damor, Surveyor

### CEPT Team

Dinesh Mehta  
Meera Mehta

Dhruv Bhavsar  
Nidhi Trivedi  
Sunil Sapte  
Ashish Sontakke  
Nilesh Parmar  
Kevii Vavaiya  
Jignesh Solanki  
Anushri Sardeshpande

### MHT Team

Bijal Brahmhatt  
Bharti Bhonsle  
Bindiya Patel  
Community Leaders and Volunteers

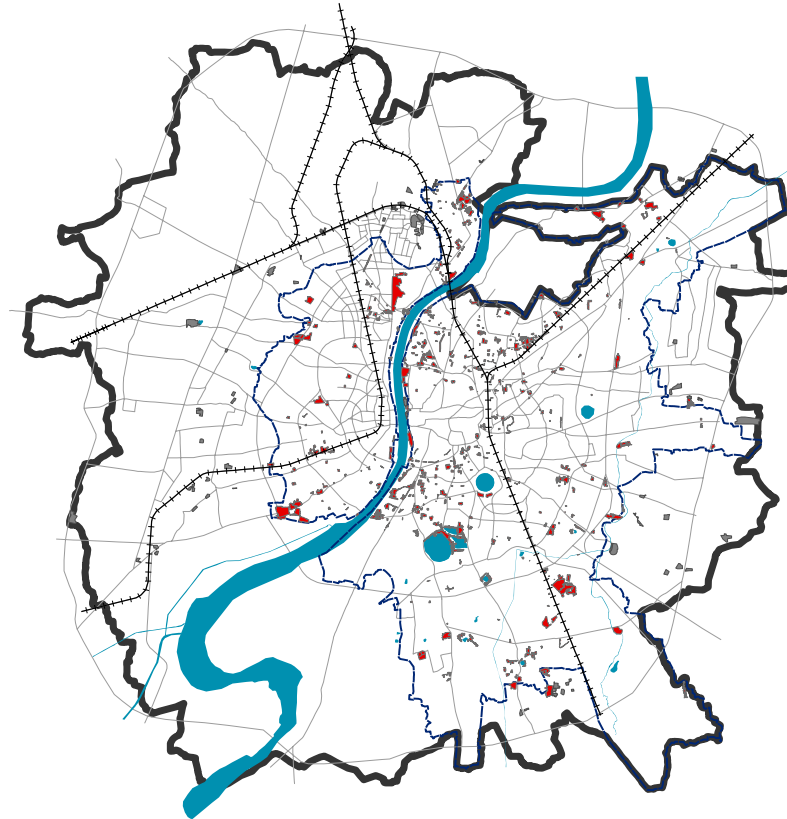
### RAY Survey Team

Bijalben Bhambhatt, Bindiyaben Hinglokwal, Bhartiben Bhosle, Urvasiben Trivedi, Kinnariben Panchal, Rameshbhai Dobriya, Priti Prasad Kamale, Revaben Hareshbhai Solanki, Kasturi Natu Madrasi, Narmdaben Dhangibhai Dabhi, Hetalben Bahadursing Jadeja, Kokila Naran Vora, Bhanu Narendra Jadav, Priskila Chhotalal Khisti, Indira Harikesh Nai, Mira Vijaysinh Rajput, Prakasvatiben Rajedra Parihar, Ritaben Vyas, Goriben Pravinbhai Chuvan, Domaniben Shokilal Yadav, Jayshreeben Laxmanbhai Patlekar, Gitaben Hiteshbhai Thakkar, Gulshanbanu Mustkim Shekh, Taslim Jamaluddin Shekh, Jiviben Govindbhai Makvana, Sheelaben Gautambhai Vankhade, Jayaben Arvindbhai Kantaria, Jayshreeben Mohanbhai Chauhan, Premilaber Jagdishbhai Vegda, Manisha Parmar

### Design and Coordination

Melissa Smith, banduksmithstudio

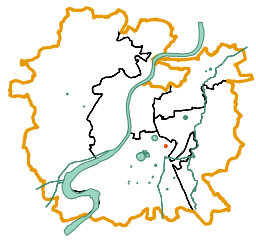
2014



## Contents


2	city map
3	introduction
4	sample profile page
5	west zone
114	south zone
268	central zone
393	north zone
479	east zone





**basic facts**

code	673
zone	South
ward	Khokhara
t.p. scheme	7
fp/sr no.	91+15mt Wide Road
population	736
land status	Private
area in m <sup>2</sup>	3445
households	143
dwelling units / hectare	415



## Gangaji Na Chapra

### people



average family size	5.1
males	65%
females	35%
caste	
OBC	63%
SC + ST	9%
others	28%
over 15 yrs in slum	66%
patta land tenure status	13%

### housing




avg dwelling unit area (m <sup>2</sup> )	24.1
avg number of rooms	1.4
kachha	6%
semi-pakka	69%
pakka	0%
owned	73%
rented	27%
concrete roofing	55%
stone flooring	2%

### infrastructure

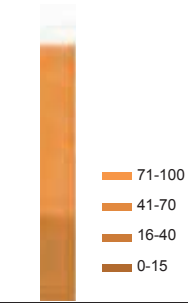


toilet in home	35%
shared toilet access	39%
bathroom in home	24%
individual drinking tap	27%
access to public tap or other sources	73%
sewer connection	29%
garbage connection	28%

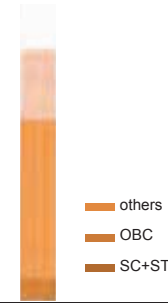
### LAND TENURE STATUS



### YEARS IN SLUM



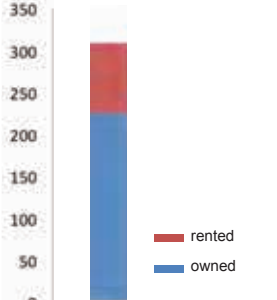
### CASTE




### TOILET ACCESS



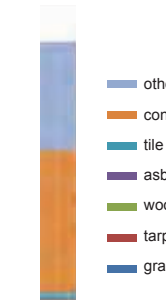
### HOUSE OWNERSHIP



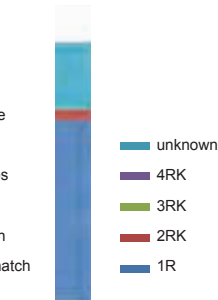
### FLOOR MATERIAL



### ROOF MATERIAL



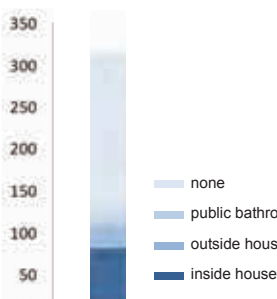
### NUMBER OF ROOMS



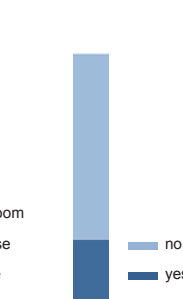
### BUILDING TYPOLOGY



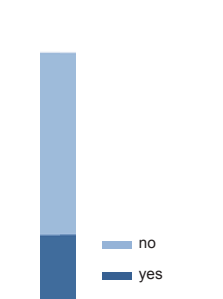
### BATHROOM ACCESS



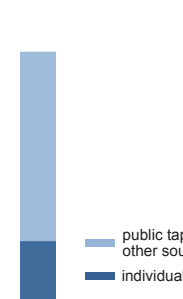
### GARBAGE AND



### SEWER CONNECTION

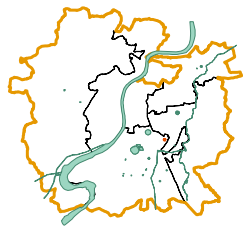


### DRINKING WATER




### ACCESS TO WATER SUPPLY





**basic facts**

code	677
zone	South
ward	Khokhara
t.p. scheme	7
fp/sr no.	170/P
population	290
land status	Private
area in m <sup>2</sup>	3498
households	94
dwelling units / hectare	269




## Patnivas

### people

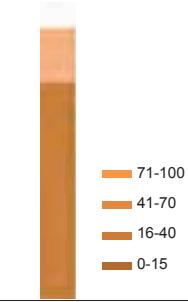


average family size	3.1
males	59%
females	41%
caste	
OBC	59%
SC + ST	21%
others	20%
over 15 yrs in slum	20%
patta land tenure status	9%

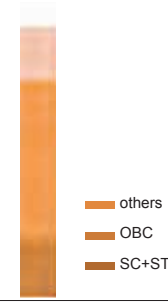
### LAND TENURE STATUS



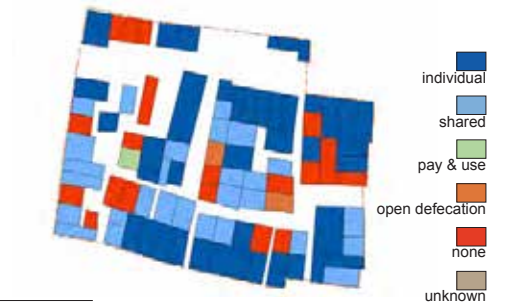
### YEARS IN SLUM



### CASTE



### TOILET ACCESS

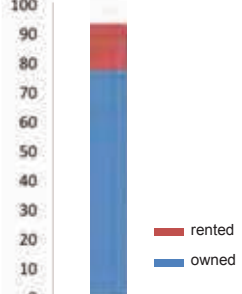


### housing




avg dwelling unit area (m <sup>2</sup> )	37.2
avg number of rooms	1.2
kachha	13%
semi-pakka	69%
pakka	1%
owned	83%
rented	17%
concrete roofing	0%
stone flooring	2%

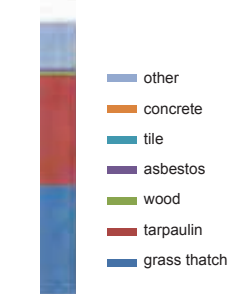
### HOUSE OWNERSHIP



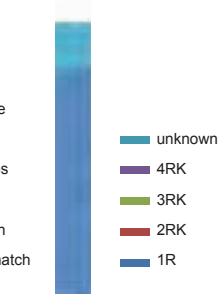
### FLOOR MATERIAL



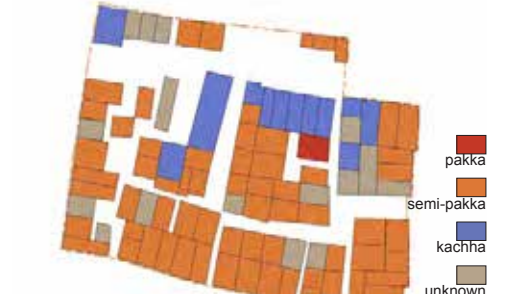
### ROOF MATERIAL



### NUMBER OF ROOMS



### BUILDING TYPOLOGY

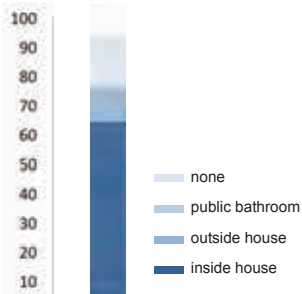


### infrastructure



toilet in home	47%
shared toilet access	31%
bathroom in home	68%
individual drinking tap	79%
access to public tap or other sources	21%
sewer connection	47%
garbage connection	66%

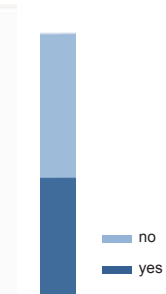
### BATHROOM ACCESS



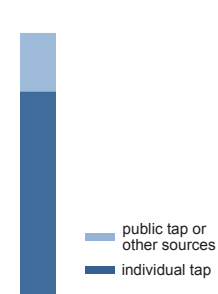
### GARBAGE AND



### SEWER CONNECTION



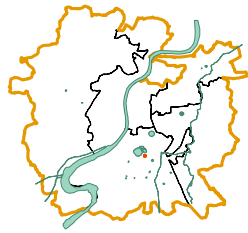
### DRINKING WATER



### ACCESS TO WATER SUPPLY







## basic facts

code	1078
zone	South
ward	Ishanpur
t.p. scheme	53
fp/sr no.	41
population	218
land status	Private
area in m <sup>2</sup>	2253
households	69
dwelling units / hectare	306



0 45 90 180 270 360 m


## Fulwadi

### people

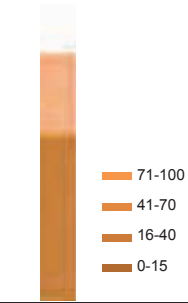
average family size	3.2
males	47%
females	53%
caste	
OBC	46%
SC + ST	49%
others	4%
over 15 yrs in slum	33%
patta land tenure status	0%



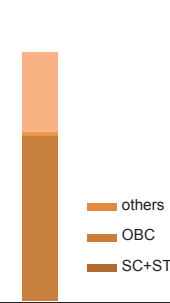
### LAND TENURE STATUS




### YEARS IN SLUM



### CASTE



### TOILET ACCESS

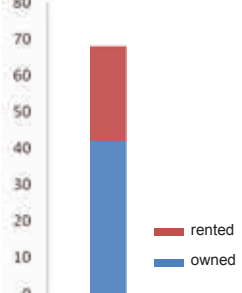


### housing


avg dwelling unit area (m <sup>2</sup> )	32.7
avg number of rooms	1
kachha	0%
semi-pakka	93%
pakka	6%
owned	62%
rented	38%
concrete roofing	29%
stone flooring	1%



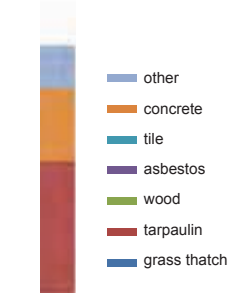
### HOUSE OWNERSHIP



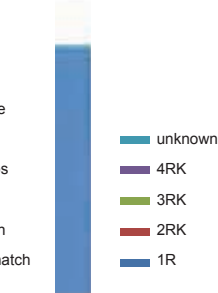
### FLOOR MATERIAL



### ROOF MATERIAL



### NUMBER OF ROOMS



### BUILDING TYPOLOGY

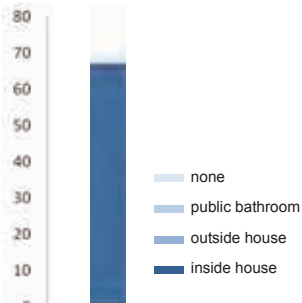


### infrastructure

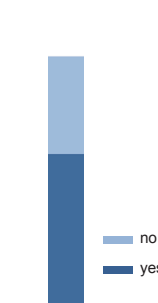
toilet in home	87%
shared toilet access	9%
bathroom in home	97%
individual drinking tap	35%
access to public tap or other sources	65%
sewer connection	99%
garbage connection	61%



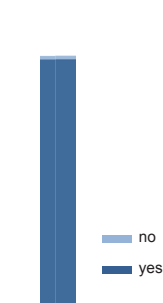
### BATHROOM ACCESS



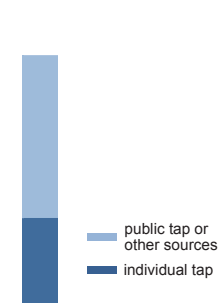
### GARBAGE AND



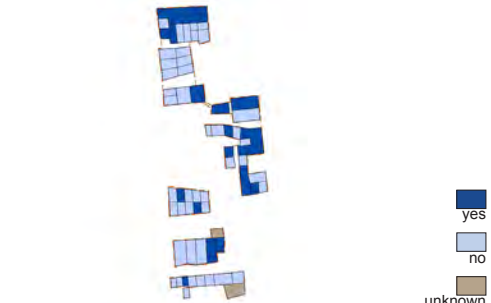
### SEWER CONNECTION

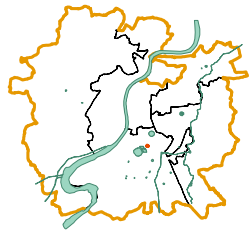


### DRINKING WATER



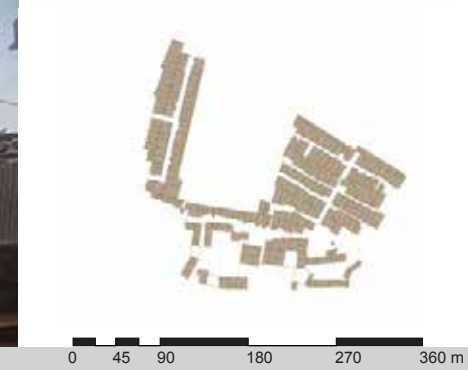
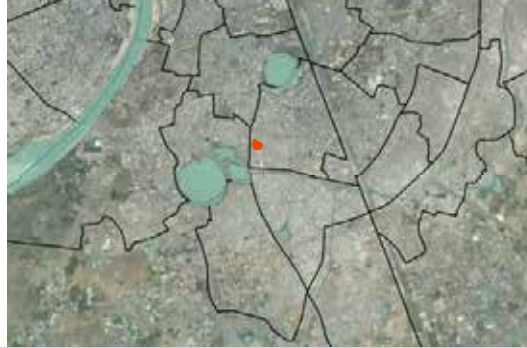
### ACCESS TO WATER SUPPLY





**basic facts**

code	943
zone	South
ward	Maninagar
t.p. scheme	24
fp/sr no.	41673
population	957
land status	AMC
area in m <sup>2</sup>	5811
households	229
dwelling units / hectare	394



## Chunar Vas (Ramgali)

### people



average family size	4.2
males	51%
females	49%
caste	
OBC	44%
SC + ST	30%
others	26%
over 15 yrs in slum	63%
patta land tenure status	29%

### housing




avg dwelling unit area (m <sup>2</sup> )	25.4
avg number of rooms	1.2
kachha	1%
semi-pakka	83%
pakka	2%
owned	85%
rented	15%
concrete roofing	0%
stone flooring	1%

### infrastructure

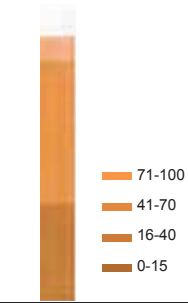


toilet in home	27%
shared toilet access	56%
bathroom in home	74%
individual drinking tap	56%
access to public tap or other sources	44%
sewer connection	52%
garbage connection	57%

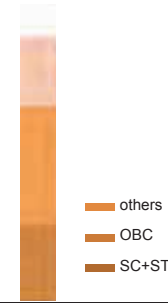
### LAND TENURE STATUS



### YEARS IN SLUM



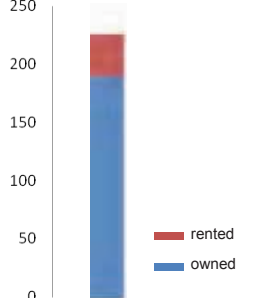
### CASTE




### TOILET ACCESS



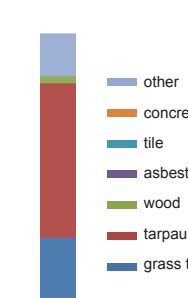
### HOUSE OWNERSHIP



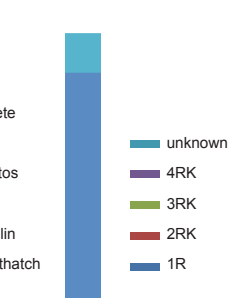
### FLOOR MATERIAL



### ROOF MATERIAL



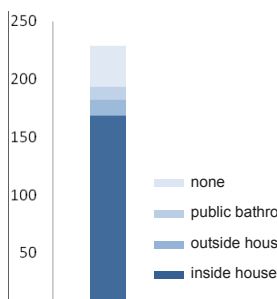
### NUMBER OF ROOMS



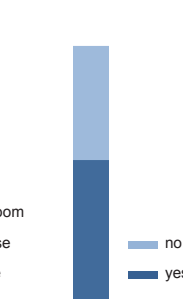
### BUILDING TYPOLOGY



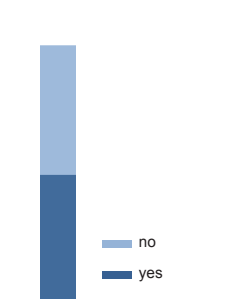
### BATHROOM ACCESS



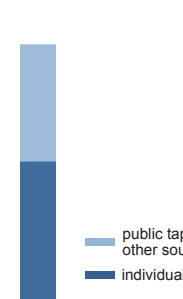
### GARBAGE AND



### SEWER CONNECTION



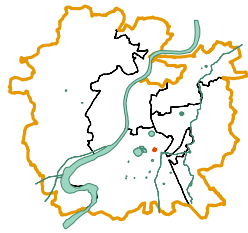
### DRINKING WATER



### ACCESS TO WATER SUPPLY








**basic facts**

code	948
zone	South
ward	Maninagar
t.p. scheme	24
fp/sr no.	393+394+395
population	1703
land status	Private
area in m <sup>2</sup>	11815
households	419
dwelling units / hectare	355



## Baba Patel Ni Cahali

### people



average family size	4.1
males	54%
females	46%
caste	
OBC	35%
SC + ST	49%
others	16%
over 15 yrs in slum	89%
patta land tenure status	0%

### housing




avg dwelling unit area (m <sup>2</sup> )	28.2
avg number of rooms	1.3
kachha	1%
semi-pakka	69%
pakka	19%
owned	81%
rented	19%
concrete roofing	0%
stone flooring	23%

### infrastructure

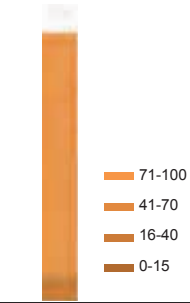


toilet in home	47%
shared toilet access	42%
bathroom in home	90%
individual drinking tap	39%
access to public tap or other sources	61%
sewer connection	89%
garbage connection	1%

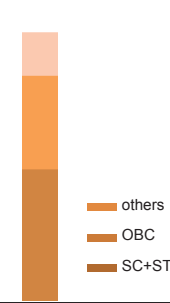
### LAND TENURE STATUS



### YEARS IN SLUM



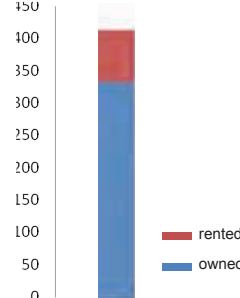
### CASTE




### TOILET ACCESS



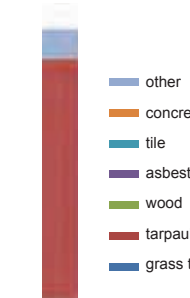
### HOUSE OWNERSHIP



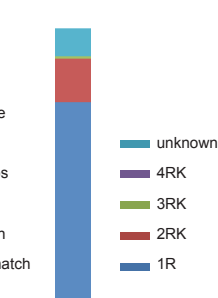
### FLOOR MATERIAL



### ROOF MATERIAL



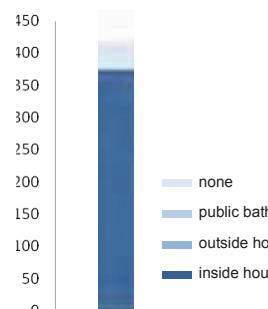
### NUMBER OF ROOMS



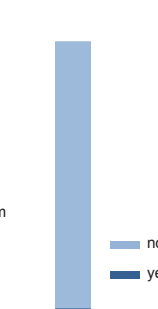
### BUILDING TYPOLOGY



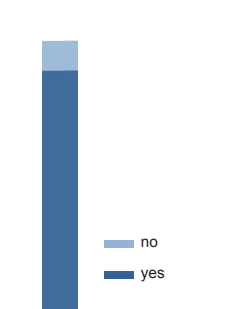
### BATHROOM ACCESS



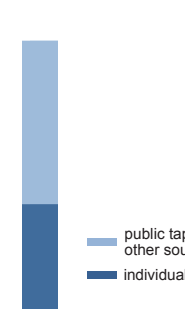
### GARBAGE AND



### SEWER CONNECTION

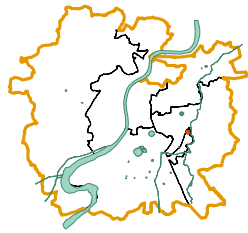


### DRINKING WATER




### ACCESS TO WATER SUPPLY





### basic facts

code	836
zone	South
ward	Indrapuri
t.p. scheme	49
fp/sr no.	78,79
population	444
land status	Private
area in m <sup>2</sup>	5253
households	188
dwelling units / hectare	358



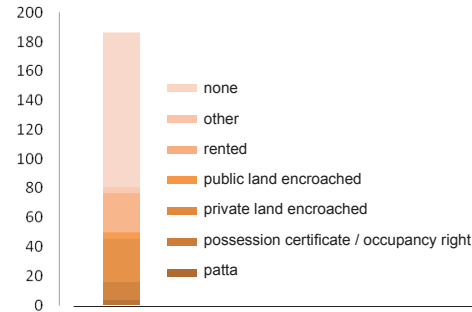
## Revaba Nagar / Sarasvati School

### people

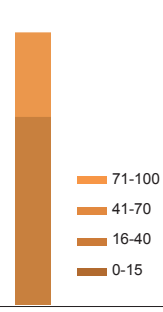


average family size	2.4
males	57%
females	43%
caste	
OBC	23%
SC + ST	23%
others	54%
over 15 yrs in slum	31%
patta land tenure status	3%

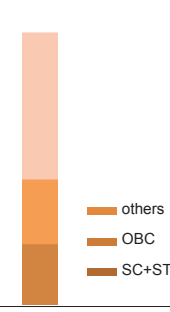
### LAND TENURE STATUS



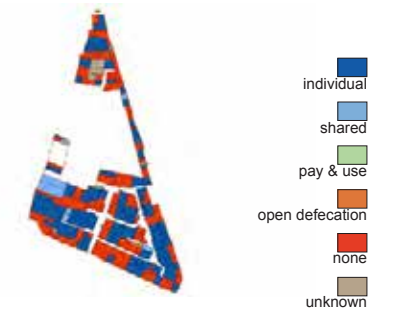
### YEARS IN SLUM



### CASTE



### TOILET ACCESS

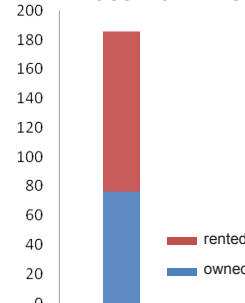


### housing




avg dwelling unit area (m <sup>2</sup> )	27.9
avg number of rooms	2
kachha	0%
semi-pakka	48%
pakka	1%
owned	41%
rented	59%
concrete roofing	10%
stone flooring	10%

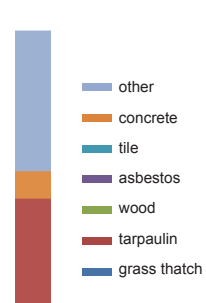
### HOUSE OWNERSHIP



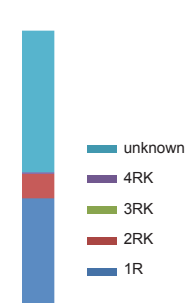
### FLOOR MATERIAL



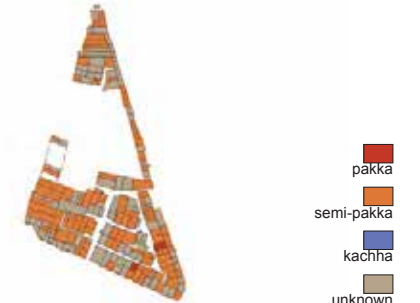
### ROOF MATERIAL



### NUMBER OF ROOMS



### BUILDING TYPOLOGY

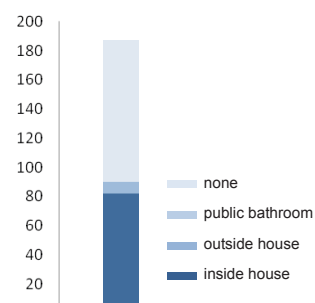


### infrastructure



toilet in home	46%
shared toilet access	3%
bathroom in home	44%
individual drinking tap	28%
access to public tap or other sources	72%
sewer connection	46%
garbage connection	27%

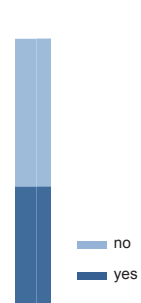
### BATHROOM ACCESS



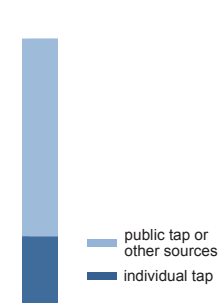
### GARBAGE AND



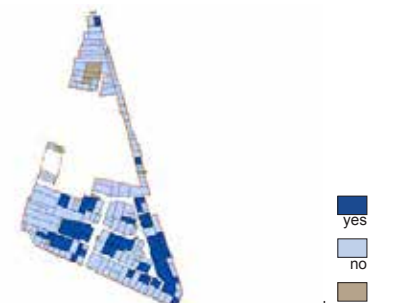
### SEWER CONNECTION



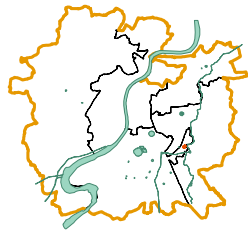
### DRINKING WATER



### ACCESS TO WATER SUPPLY

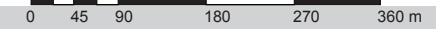






**basic facts**

code	1048
zone	South
ward	Indrapuri
t.p. scheme	50
fp/sr no.	93+94 Part
population	422
land status	Private
area in m <sup>2</sup>	6249
households	199
dwelling units / hectare	318



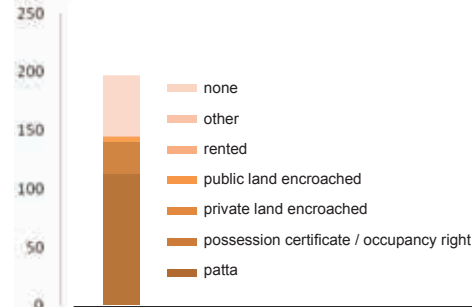
## Azad Nagar

### people

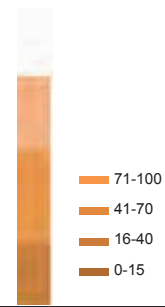


average family size	2.1
males	62%
females	38%
caste	
OBC	66%
SC + ST	0%
others	34%
over 15 yrs in slum	73%
patta land tenure status	57%

### LAND TENURE STATUS



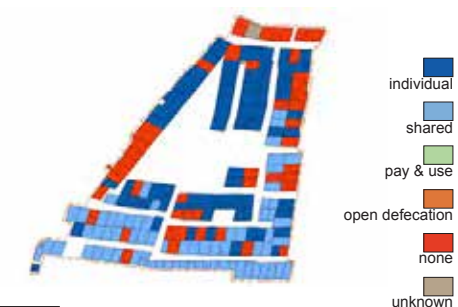
### YEARS IN SLUM



### CASTE



### TOILET ACCESS

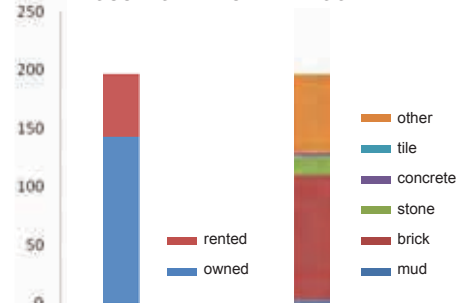


### housing

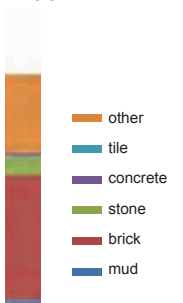


avg dwelling unit area (m <sup>2</sup> )	31.4
avg number of rooms	1.4
kachha	11%
semi-pakka	62%
pakka	1%
owned	73%
rented	27%
concrete roofing	1%
stone flooring	8%

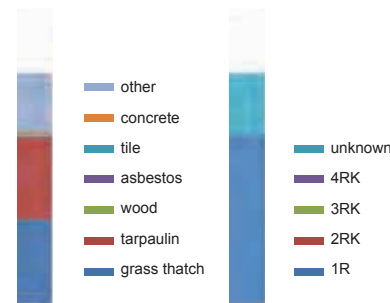
### HOUSE OWNERSHIP



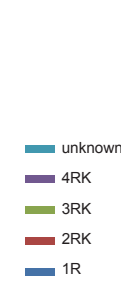
### FLOOR MATERIAL



### ROOF MATERIAL



### NUMBER OF ROOMS



### BUILDING TYPOLOGY

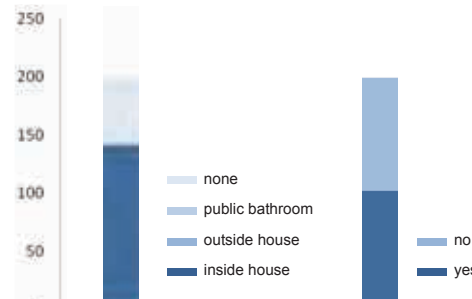


### infrastructure

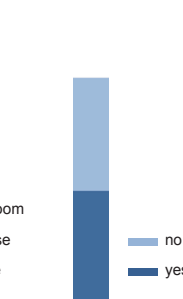


toilet in home	39%
shared toilet access	35%
bathroom in home	70%
individual drinking tap	34%
access to public tap or other sources	66%
sewer connection	26%
garbage connection	51%

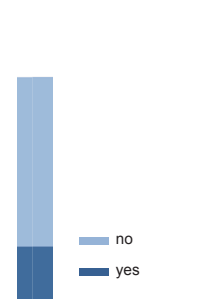
### BATHROOM ACCESS



### GARBAGE AND



### SEWER CONNECTION

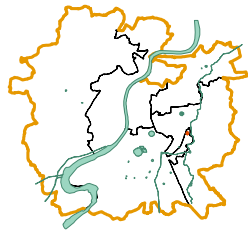


### DRINKING WATER




### ACCESS TO WATER SUPPLY





## basic facts

code	1051
zone	South
ward	Indrapuri
t.p. scheme	80+81
fp/sr no.	6034
population	448
land status	Private
area in m <sup>2</sup>	3324
households	115
dwelling units / hectare	346



## Uday Nagar

### people



average family size	3.9
males	55%
females	45%
caste	
OBC	18%
SC + ST	30%
others	52%
over 15 yrs in slum	62%
patta land tenure status	6%

### housing




avg dwelling unit area (m <sup>2</sup> )	28.9
avg number of rooms	1.1
kachha	0%
semi-pakka	93%
pakka	2%
owned	83%
rented	17%
concrete roofing	9%
stone flooring	2%

### infrastructure

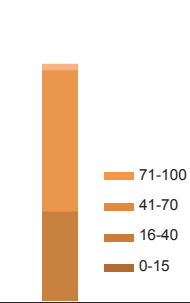


toilet in home	90%
shared toilet access	5%
bathroom in home	93%
individual drinking tap	87%
access to public tap or other sources	13%
sewer connection	91%
garbage connection	83%

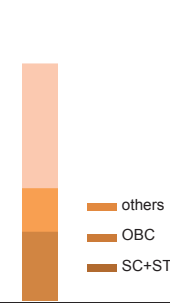
### LAND TENURE STATUS




### YEARS IN SLUM



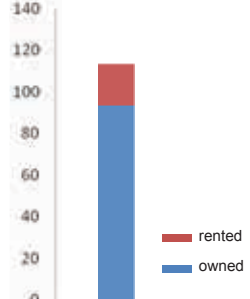
### CASTE



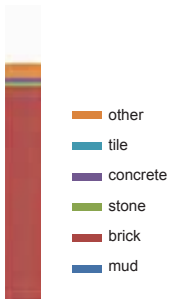
### TOILET ACCESS



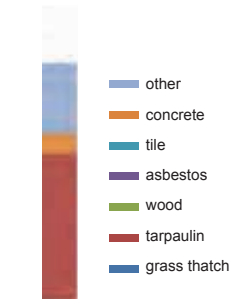
### HOUSE OWNERSHIP



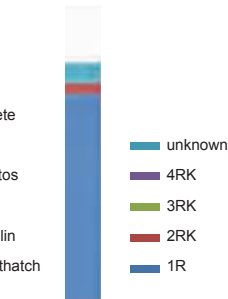
### FLOOR MATERIAL



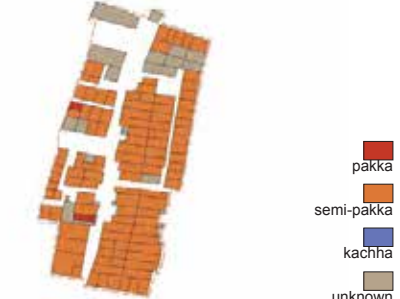
### ROOF MATERIAL



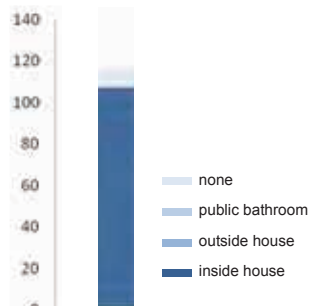
### NUMBER OF ROOMS



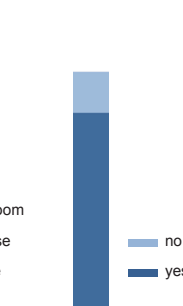
### BUILDING TYPOLOGY



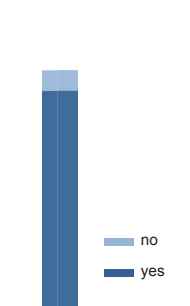
### BATHROOM ACCESS



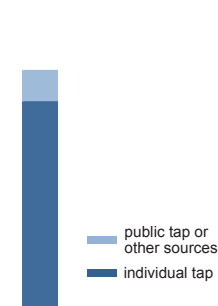
### GARBAGE AND



### SEWER CONNECTION



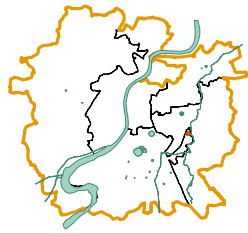
### DRINKING WATER



### ACCESS TO WATER SUPPLY








## basic facts

code	1052
zone	South
ward	Indrapuri
t.p. scheme	49
fp/sr no.	89
population	799
land status	Private
area in m <sup>2</sup>	7184
households	218
dwelling units / hectare	303



## Ram Raja Nagar

### people



average family size	3.7
males	51%
females	49%
caste	
OBC	19%
SC + ST	59%
others	22%
over 15 yrs in slum	71%
patta land tenure status	32%

### housing




avg dwelling unit area (m <sup>2</sup> )	33.0
avg number of rooms	1.2
kachha	2%
semi-pakka	82%
pakka	6%
owned	88%
rented	12%
concrete roofing	31%
stone flooring	0%

### infrastructure

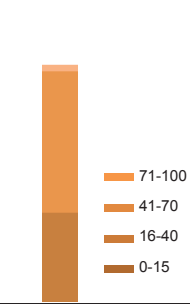


toilet in home	84%
shared toilet access	4%
bathroom in home	83%
individual drinking tap	81%
access to public tap or other sources	19%
sewer connection	90%
garbage connection	50%

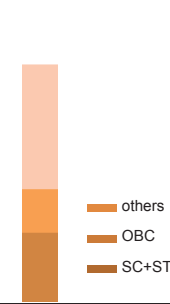
### LAND TENURE STATUS




### YEARS IN SLUM



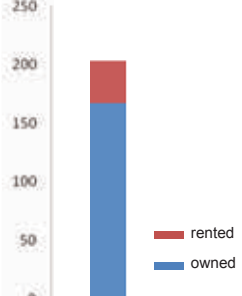
### CASTE



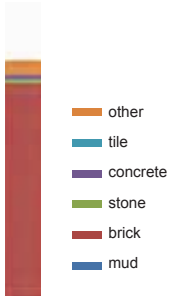
### TOILET ACCESS



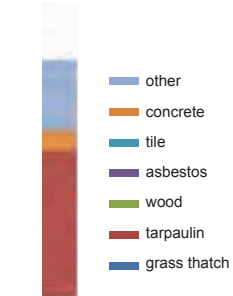
### HOUSE OWNERSHIP



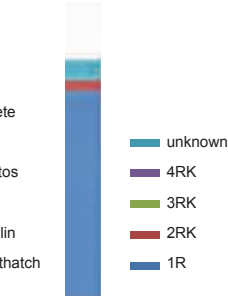
### FLOOR MATERIAL



### ROOF MATERIAL



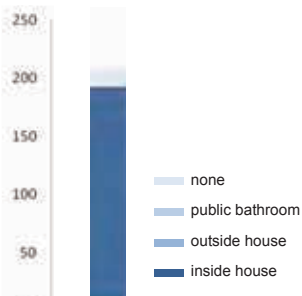
### NUMBER OF ROOMS



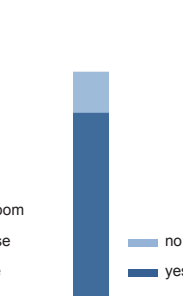
### BUILDING TYPOLOGY



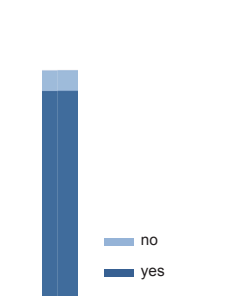
### BATHROOM ACCESS



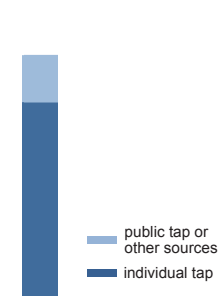
### GARBAGE AND



### SEWER CONNECTION

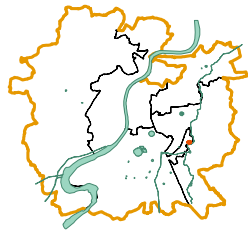


### DRINKING WATER



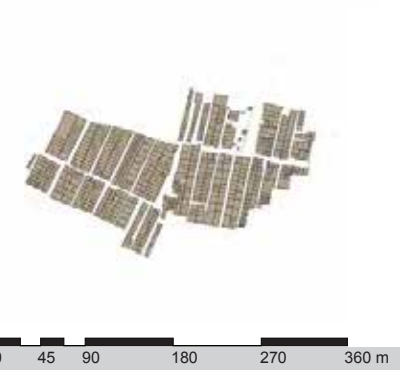
### ACCESS TO WATER SUPPLY





## basic facts

code	1066
zone	South
ward	Indrapuri
t.p. scheme	50
fp/sr no.	118
population	2052
land status	Private
area in m <sup>2</sup>	24563
households	759
dwelling units / hectare	309



## Kevda Wadi

### people



average family size	2.7
males	89%
females	11%
caste	
OBC	14%
SC + ST	11%
others	75%
over 15 yrs in slum	34%
patta land tenure status	6%

### housing




avg dwelling unit area (m <sup>2</sup> )	32.4
avg number of rooms	2
kachha	4%
semi-pakka	44%
pakka	4%
owned	42%
rented	58%
concrete roofing	14%
stone flooring	1%

### infrastructure

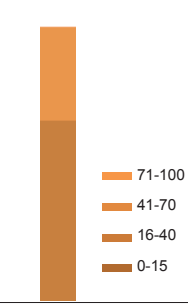


toilet in home	49%
shared toilet access	4%
bathroom in home	42%
individual drinking tap	25%
access to public tap or other sources	75%
sewer connection	39%
garbage connection	38%

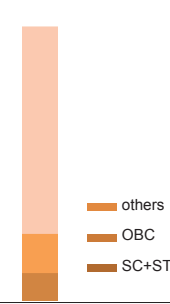
### LAND TENURE STATUS




### YEARS IN SLUM



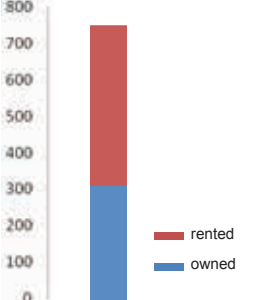
### CASTE



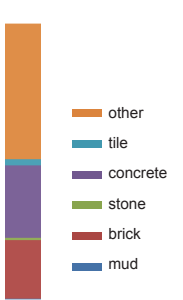
### TOILET ACCESS



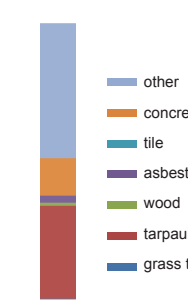
### HOUSE OWNERSHIP



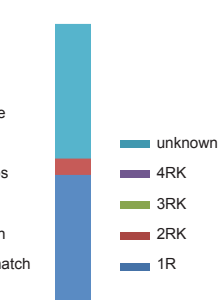
### FLOOR MATERIAL



### ROOF MATERIAL



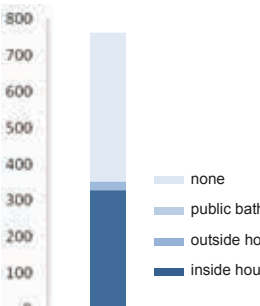
### NUMBER OF ROOMS



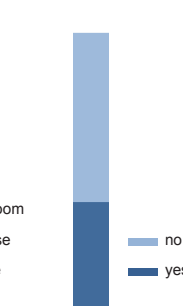
### BUILDING TYPOLOGY



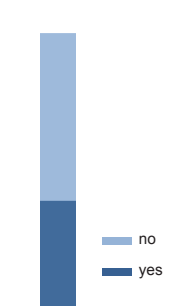
### BATHROOM ACCESS



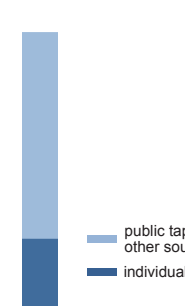
### GARBAGE AND




### SEWER CONNECTION



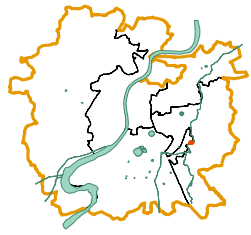
### DRINKING WATER



### ACCESS TO WATER SUPPLY








**basic facts**

code	1067
zone	South
ward	Indrapuri
t.p. scheme	50
fp/sr no.	115116
population	2398
land status	Private
area in m <sup>2</sup>	27654
households	679
dwelling units / hectare	246



## Matru Bhakti Nagar

### people



average family size	3.5
males	57%
females	43%
caste	
OBC	48%
SC + ST	28%
others	24%
over 15 yrs in slum	80%
patta land tenure status	1%

### housing




avg dwelling unit area (m <sup>2</sup> )	40.7
avg number of rooms	1.1
kachha	4%
semi-pakka	78%
pakka	12%
owned	83%
rented	17%
concrete roofing	14%
stone flooring	12%

### infrastructure

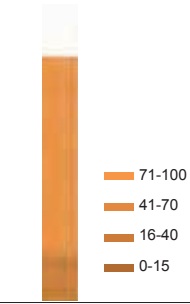


toilet in home	84%
shared toilet access	11%
bathroom in home	87%
individual drinking tap	73%
access to public tap or other sources	27%
sewer connection	87%
garbage connection	40%

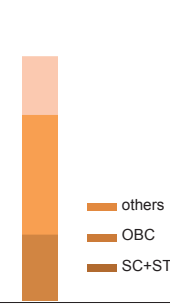
### LAND TENURE STATUS



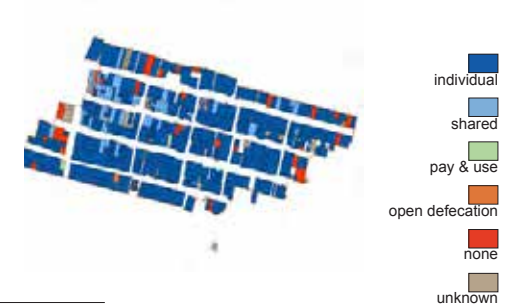
### YEARS IN SLUM



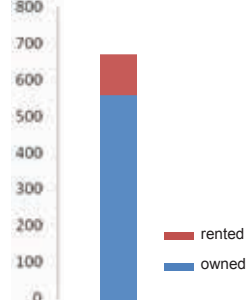
### CASTE



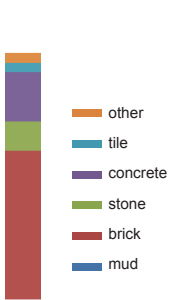
### TOILET ACCESS



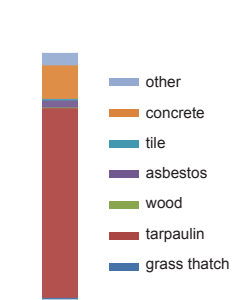
### HOUSE OWNERSHIP



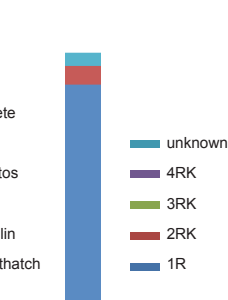
### FLOOR MATERIAL



### ROOF MATERIAL



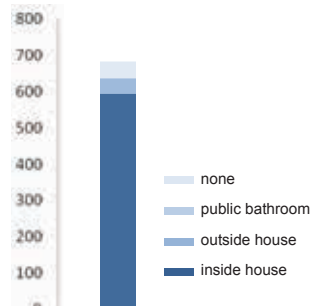
### NUMBER OF ROOMS



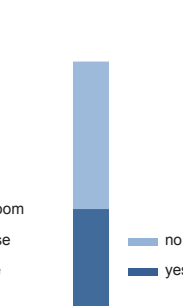
### BUILDING TYPOLOGY



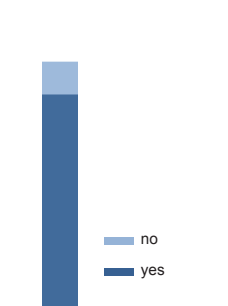
### BATHROOM ACCESS



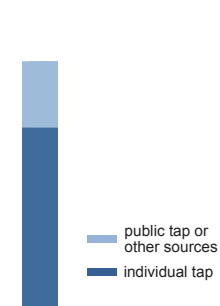
### GARBAGE AND



### SEWER CONNECTION

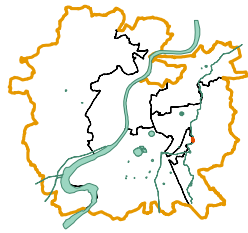


### DRINKING WATER




### ACCESS TO WATER SUPPLY





### basic facts

code	1070
zone	South
ward	Indrapuri
t.p. scheme	50
fp/sr no.	129130
population	370
land status	Private
area in m <sup>2</sup>	5267
households	141
dwelling units / hectare	268



## Raktpit Nagar (Leporsocpy)

### people



average family size	2.6
males	50%
females	50%
caste	
OBC	29%
SC + ST	36%
others	35%
over 15 yrs in slum	72%
patta land tenure status	28%

### housing




avg dwelling unit area (m <sup>2</sup> )	37.4
avg number of rooms	1.4
kachha	4%
semi-pakka	61%
pakka	12%
owned	74%
rented	26%
concrete roofing	2%
stone flooring	1%

### infrastructure

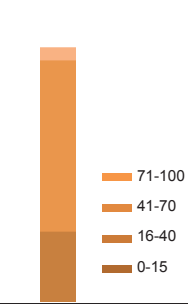


toilet in home	64%
shared toilet access	11%
bathroom in home	74%
individual drinking tap	59%
access to public tap or other sources	41%
sewer connection	68%
garbage connection	33%

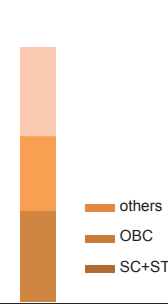
### LAND TENURE STATUS




### YEARS IN SLUM



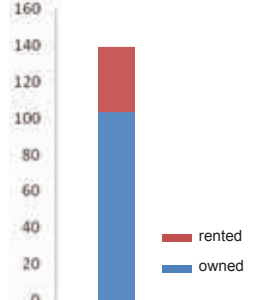
### CASTE



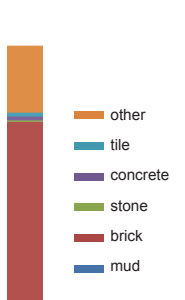
### TOILET ACCESS



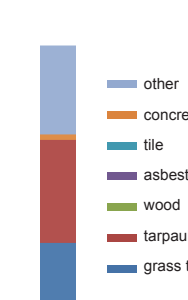
### HOUSE OWNERSHIP



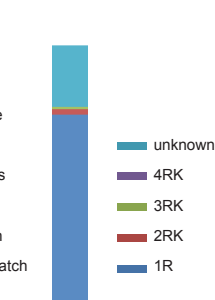
### FLOOR MATERIAL



### ROOF MATERIAL



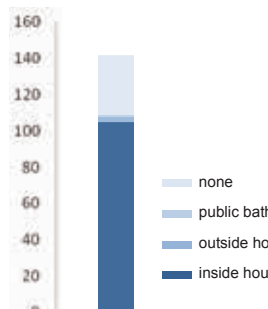
### NUMBER OF ROOMS



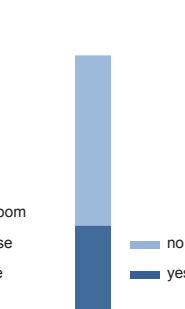
### BUILDING TYPOLOGY



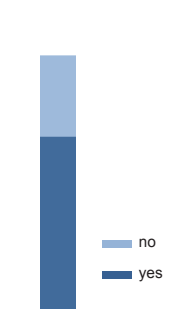
### BATHROOM ACCESS



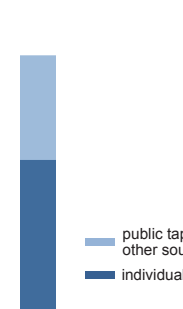
### GARBAGE AND



### SEWER CONNECTION



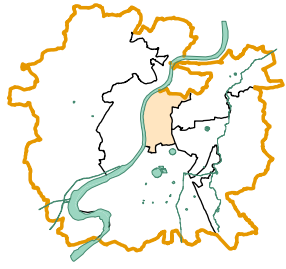
### DRINKING WATER



### ACCESS TO WATER SUPPLY



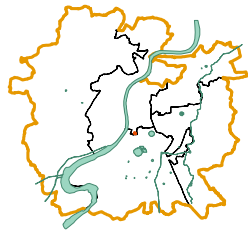




## Zone CENTRAL




The information and maps contained on the following pages are suggestive and should be considered only indicative of the slum characteristics. The map and information should not be considered as either authentic or representing high spatial accuracies.



**basic facts**

code	166
zone	Central
ward	Jamalpur
t.p. scheme	1-Jamalpur
fp/sr no.	89/3
population	621
land status	Private
area in m <sup>2</sup>	2637
households	145
dwelling units / hectare	550



## Benu Master Nu Dehlu

### people



average family size	4.3
males	50%
females	50%
caste	
OBC	26%
SC + ST	55%
others	19%
over 15 yrs in slum	60%
patta land tenure status	31%

### housing




avg dwelling unit area (m <sup>2</sup> )	18.2
avg number of rooms	1
kachha	1%
semi-pakka	84%
pakka	14%
owned	90%
rented	10%
concrete roofing	11%
stone flooring	1%

### infrastructure

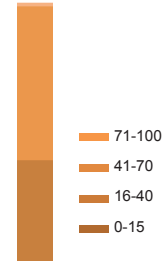


toilet in home	80%
shared toilet access	18%
bathroom in home	80%
individual drinking tap	63%
access to public tap or other sources	37%
sewer connection	40%
garbage connection	48%

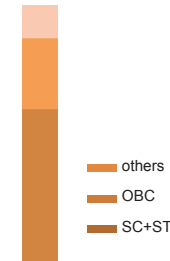
### LAND TENURE STATUS



### YEARS IN SLUM



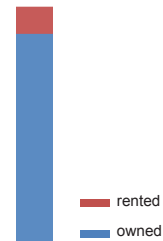
### CASTE



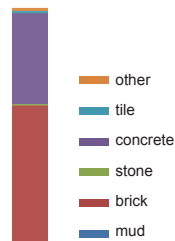
### TOILET ACCESS



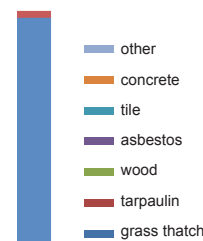
### HOUSE OWNERSHIP



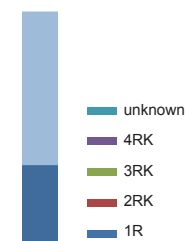
### FLOOR MATERIAL



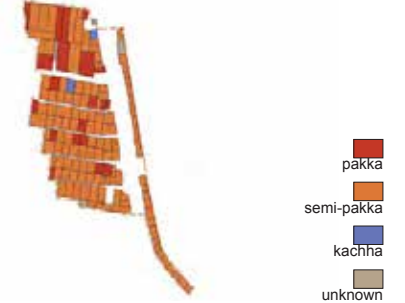
### ROOF MATERIAL



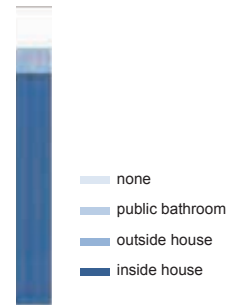
### NUMBER OF ROOMS



### BUILDING TYPOLOGY



### BATHROOM ACCESS



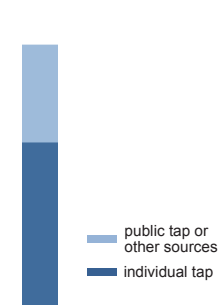
### GARBAGE AND



### SEWER CONNECTION



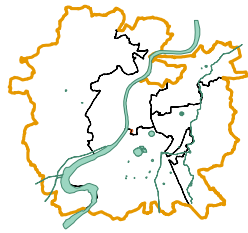
### DRINKING WATER



### ACCESS TO WATER SUPPLY







### basic facts

code	175
zone	Central
ward	Jamalpur
t.p. scheme	2
fp/sr no.	43+44
population	73
land status	Private
area in m <sup>2</sup>	922
households	22
dwelling units / hectare	239



## Gandhi Dhanaji Parsotam Ni Chali

### people



average family size	3.3
males	35%
females	65%
caste	
OBC	50%
SC + ST	50%
others	0%
over 15 yrs in slum	73%
patta land tenure status	36%

### housing




avg dwelling unit area (m <sup>2</sup> )	41.9
avg number of rooms	1.1
kachha	0%
semi-pakka	91%
pakka	9%
owned	68%
rented	32%
concrete roofing	5%
stone flooring	0%

### infrastructure

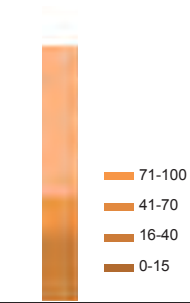


toilet in home	100%
shared toilet access	0%
bathroom in home	86%
individual drinking tap	36%
access to public tap or other sources	64%
sewer connection	32%
garbage connection	5%

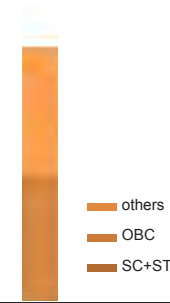
### LAND TENURE STATUS



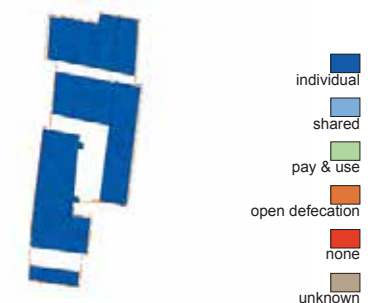
### YEARS IN SLUM



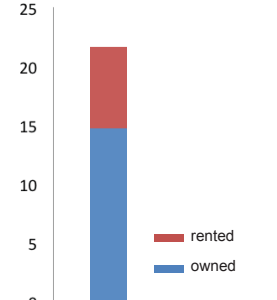
### CASTE



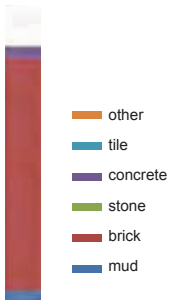
### TOILET ACCESS



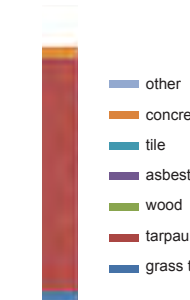
### HOUSE OWNERSHIP



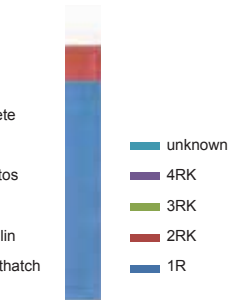
### FLOOR MATERIAL



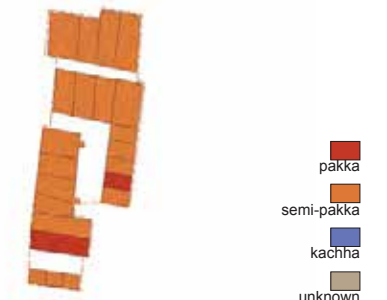
### ROOF MATERIAL



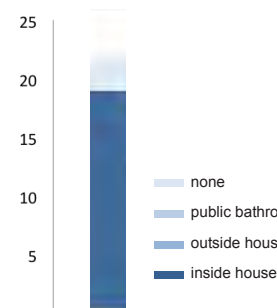
### NUMBER OF ROOMS




### BUILDING TYPOLOGY



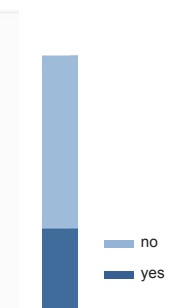
### BATHROOM ACCESS



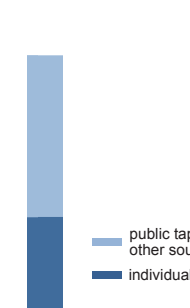
### GARBAGE AND



### SEWER CONNECTION

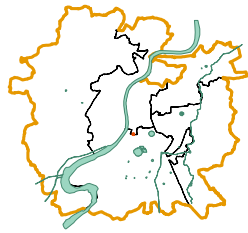


### DRINKING WATER




### ACCESS TO WATER SUPPLY





## basic facts

code	177
zone	Central
ward	Jamalpur
t.p. scheme	1-Jamalpur
fp/sr no.	97
population	523
land status	Private
area in m <sup>2</sup>	4919
households	220
dwelling units / hectare	447



## Garib Nagar

### people



average family size	2.4
males	46%
females	54%
caste	
OBC	78%
SC + ST	17%
others	5%
over 15 yrs in slum	76%
patta land tenure status	91%

### housing




avg dwelling unit area (m <sup>2</sup> )	22.4
avg number of rooms	1
kachha	3%
semi-pakka	95%
pakka	3%
owned	99%
rented	1%
concrete roofing	5%
stone flooring	6%

### infrastructure

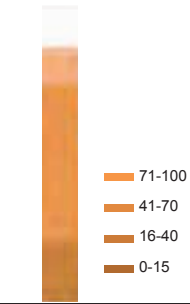


toilet in home	56%
shared toilet access	25%
bathroom in home	99%
individual drinking tap	77%
access to public tap or other sources	23%
sewer connection	28%
garbage connection	35%

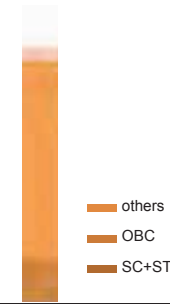
### LAND TENURE STATUS



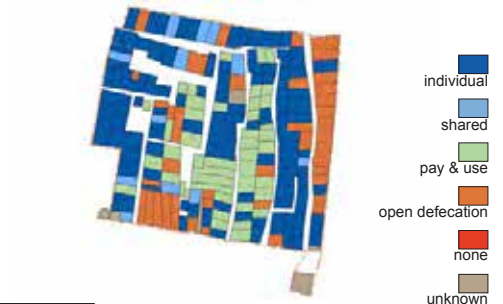
### YEARS IN SLUM



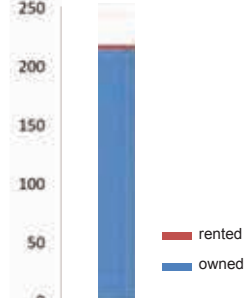
### CASTE




### TOILET ACCESS



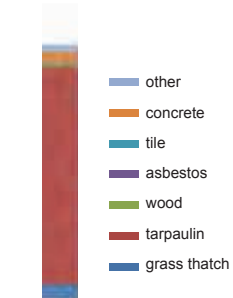
### HOUSE OWNERSHIP



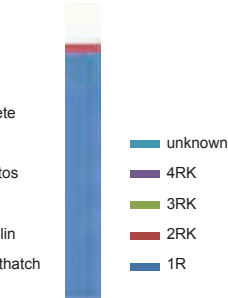
### FLOOR MATERIAL



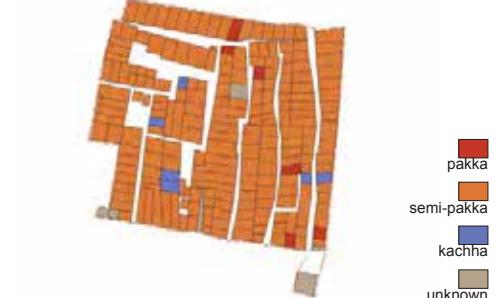
### ROOF MATERIAL



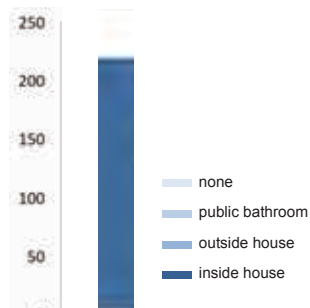
### NUMBER OF ROOMS



### BUILDING TYPOLOGY



### BATHROOM ACCESS



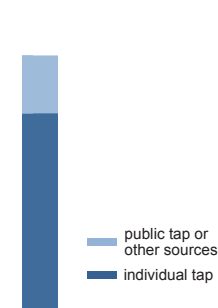
### GARBAGE AND



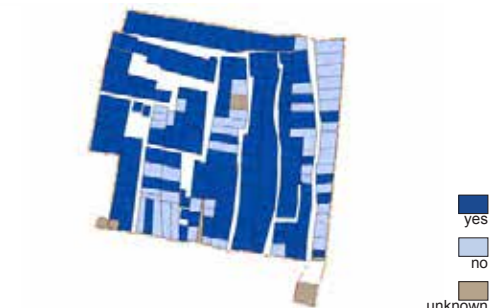
### SEWER CONNECTION



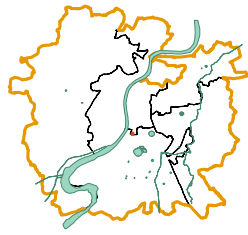
### DRINKING WATER



### ACCESS TO WATER SUPPLY

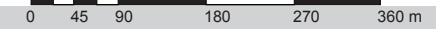






**basic facts**

code	1023
zone	Central
ward	Jamalpur
t.p. scheme	13
fp/sr no.	97
population	587
land status	Private
area in m <sup>2</sup>	7187
households	129
dwelling units / hectare	179



## Shivlal Ni Chali

### people




average family size	4.6
males	ND
females	ND
caste	
OBC	2%
SC + ST	68%
others	30%
over 15 yrs in slum	56%
patta land tenure status	0%

### housing



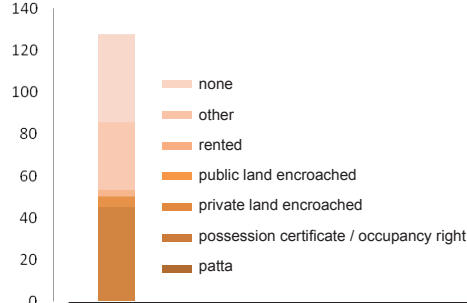
avg dwelling unit area (m <sup>2</sup> )	55.7
avg number of rooms	1.4
kachha	2%
semi-pakka	69%
pakka	2%
owned	67%
rented	33%
concrete roofing	22%
stone flooring	1%

### infrastructure

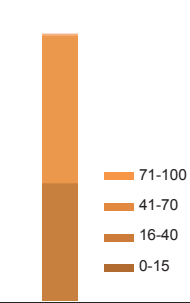


toilet in home	66%
shared toilet access	7%
bathroom in home	69%
individual drinking tap	64%
access to public tap or other sources	36%
sewer connection	71%
garbage connection	71%

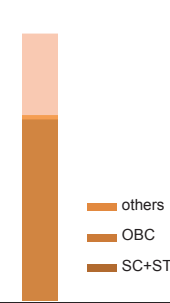
### LAND TENURE STATUS



### YEARS IN SLUM



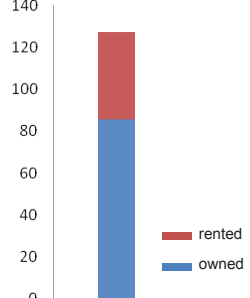
### CASTE



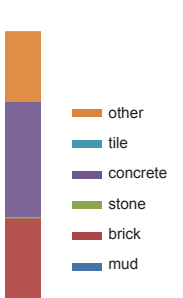
### TOILET ACCESS



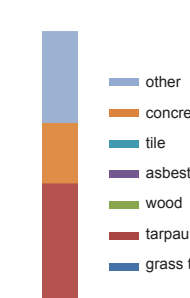
### HOUSE OWNERSHIP



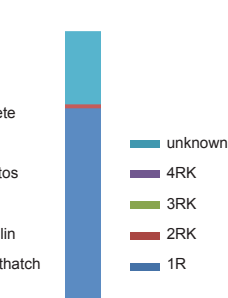
### FLOOR MATERIAL



### ROOF MATERIAL



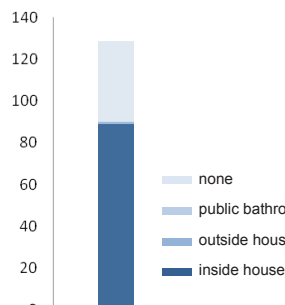
### NUMBER OF ROOMS



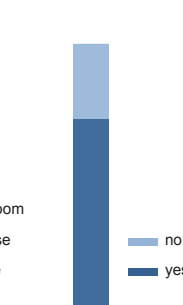
### BUILDING TYPOLOGY



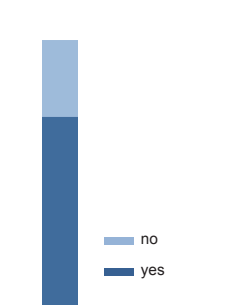
### BATHROOM ACCESS



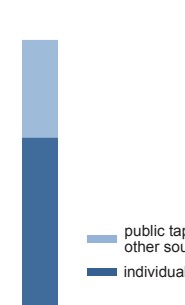
### GARBAGE AND



### SEWER CONNECTION

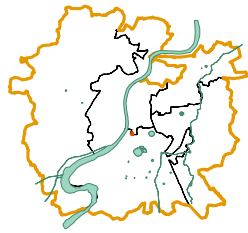


### DRINKING WATER




### ACCESS TO WATER SUPPLY





## basic facts

code	178
zone	Central
ward	Jamalpur
t.p. scheme	1-Jamalpur
fp/sr no.	97
population	384
land status	Private
area in m <sup>2</sup>	4148
households	90
dwelling units / hectare	217



## Gulam Ali Ni Chali

### people



average family size	4.3
males	50%
females	50%
caste	
OBC	58%
SC + ST	29%
others	13%
over 15 yrs in slum	61%
patta land tenure status	67%

### housing




avg dwelling unit area (m <sup>2</sup> )	46.1
avg number of rooms	1.5
kachha	0%
semi-pakka	60%
pakka	40%
owned	92%
rented	8%
concrete roofing	17%
stone flooring	20%

### infrastructure

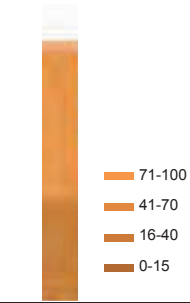


toilet in home	87%
shared toilet access	11%
bathroom in home	97%
individual drinking tap	73%
access to public tap or other sources	27%
sewer connection	70%
garbage connection	67%

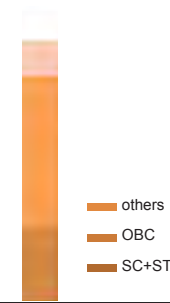
### LAND TENURE STATUS




### YEARS IN SLUM



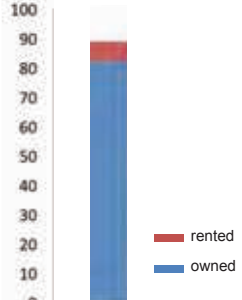
### CASTE




### TOILET ACCESS



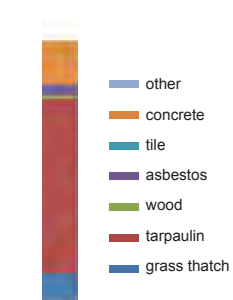
### HOUSE OWNERSHIP



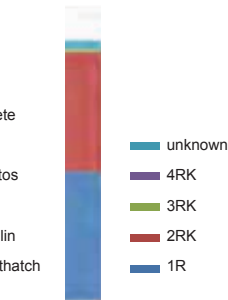
### FLOOR MATERIAL



### ROOF MATERIAL



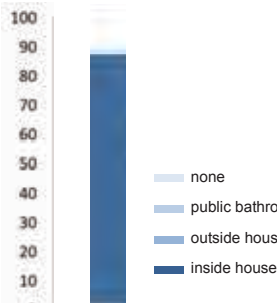
### NUMBER OF ROOMS



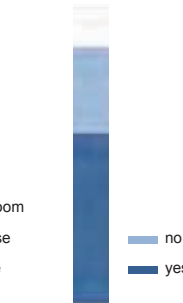
### BUILDING TYPOLOGY



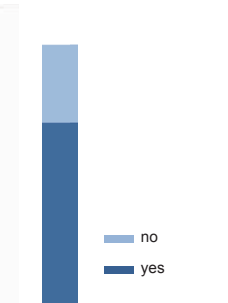
### BATHROOM ACCESS



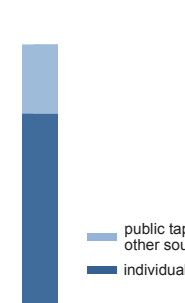
### GARBAGE AND



### SEWER CONNECTION



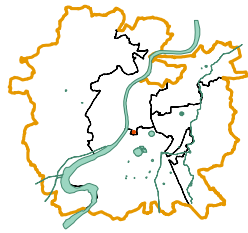
### DRINKING WATER



### ACCESS TO WATER SUPPLY







### basic facts

code	180
zone	Central
ward	Jamalpur
t.p. scheme	1-Jamalpur
fp/sr no.	48/3
population	623
land status	Private
area in m <sup>2</sup>	3844
households	134
dwelling units / hectare	349



0 45 90 180 270 360 m

## Hanumanwali Chali

### people




average family size	4.6
males	47%
females	53%
caste	
OBC	33%
SC + ST	44%
others	23%
over 15 yrs in slum	78%
patta land tenure status	40%

### housing




avg dwelling unit area (m <sup>2</sup> )	28.7
avg number of rooms	1.2
kachha	10%
semi-pakka	62%
pakka	27%
owned	92%
rented	8%
concrete roofing	16%
stone flooring	1%

### infrastructure

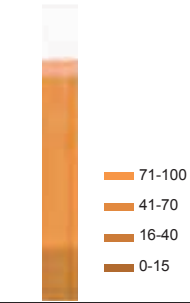


toilet in home	72%
shared toilet access	18%
bathroom in home	93%
individual drinking tap	64%
access to public tap or other sources	36%
sewer connection	68%
garbage connection	46%

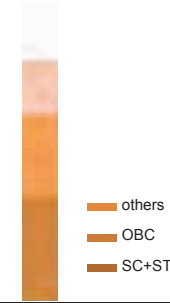
### LAND TENURE STATUS



### YEARS IN SLUM



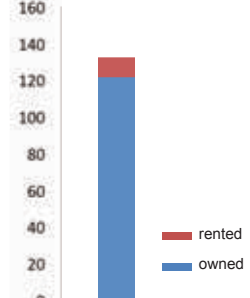
### CASTE




### TOILET ACCESS



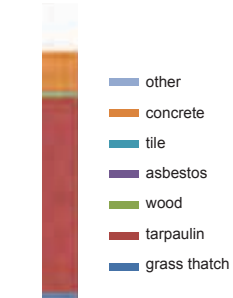
### HOUSE OWNERSHIP



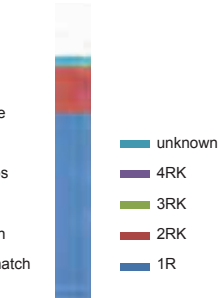
### FLOOR MATERIAL



### ROOF MATERIAL



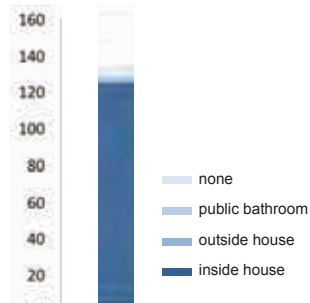
### NUMBER OF ROOMS



### BUILDING TYPOLOGY



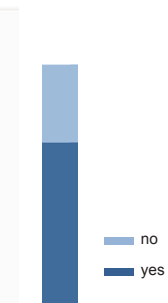
### BATHROOM ACCESS



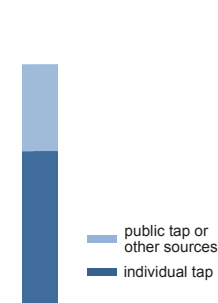
### GARBAGE AND




### SEWER CONNECTION

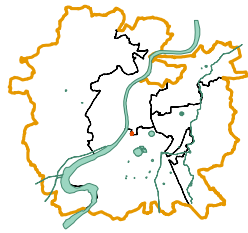


### DRINKING WATER




### ACCESS TO WATER SUPPLY





**basic facts**

code	182
zone	Central
ward	Jamalpur
t.p. scheme	1-Jamalpur
fp/sr no.	100/P
population	379
land status	Private
area in m <sup>2</sup>	3348
households	92
dwelling units / hectare	275




## Jivanlal Ni Chali

### people



average family size	4.1
males	55%
females	45%
caste	
OBC	3%
SC + ST	67%
others	29%
over 15 yrs in slum	93%
patta land tenure status	23%

### housing



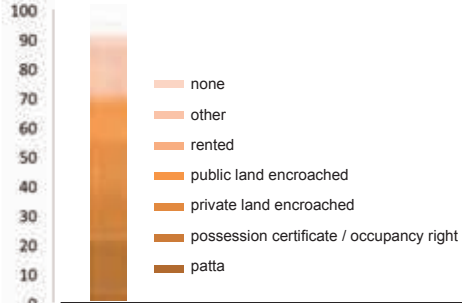
avg dwelling unit area (m <sup>2</sup> )	36.4
avg number of rooms	1.2
kachha	2%
semi-pakka	93%
pakka	3%
owned	91%
rented	9%
concrete roofing	21%
stone flooring	0%

### infrastructure

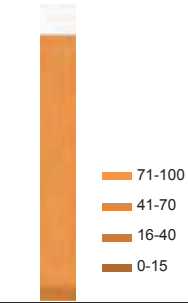


toilet in home	89%
shared toilet access	5%
bathroom in home	99%
individual drinking tap	85%
access to public tap or other sources	15%
sewer connection	92%
garbage connection	49%

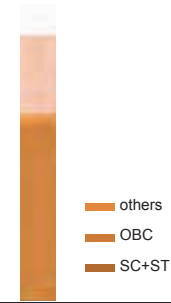
### LAND TENURE STATUS




### YEARS IN SLUM



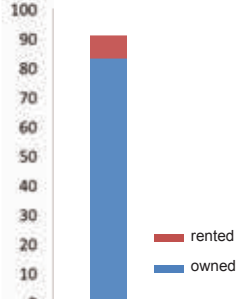
### CASTE



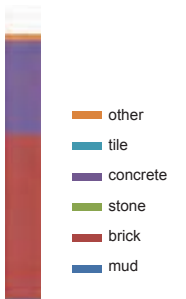
### TOILET ACCESS



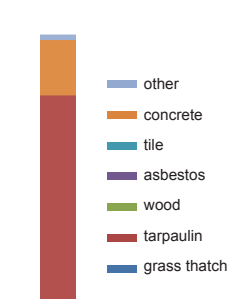
### HOUSE OWNERSHIP



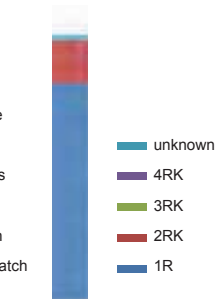
### FLOOR MATERIAL



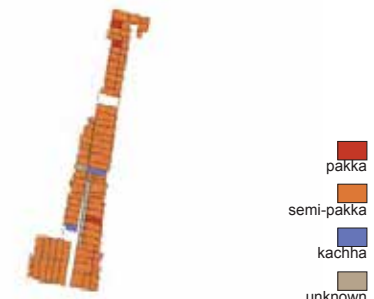
### ROOF MATERIAL



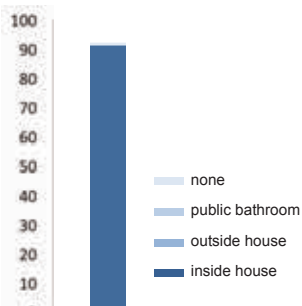
### NUMBER OF ROOMS



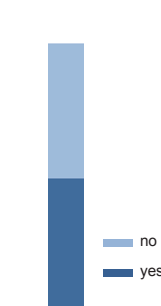
### BUILDING TYPOLOGY



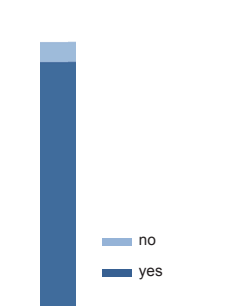
### BATHROOM ACCESS



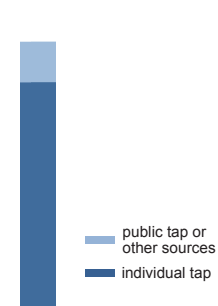
### GARBAGE AND




### SEWER CONNECTION



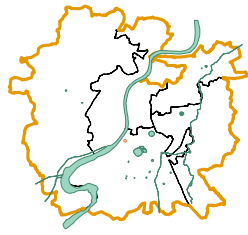
### DRINKING WATER



### ACCESS TO WATER SUPPLY








**basic facts**

code	1021
zone	Central
ward	Jamalpur
t.p. scheme	1
fp/sr no.	102
population	302
land status	Private
area in m <sup>2</sup>	1803
households	66
dwelling units / hectare	366



## Kasai Ni Chali

### people



average family size	4.6
males	ND
females	ND
caste	
OBC	23%
SC + ST	0%
others	77%
over 15 yrs in slum	77%
patta land tenure status	0%

### housing



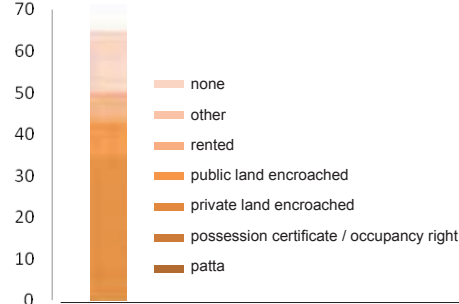
avg dwelling unit area (m <sup>2</sup> )	27.3
avg number of rooms	1.3
kachha	0%
semi-pakka	77%
pakka	0%
owned	67%
rented	33%
concrete roofing	0%
stone flooring	0%

### infrastructure

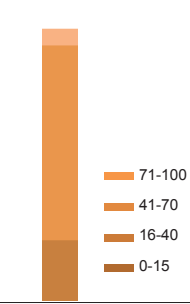


toilet in home	71%
shared toilet access	6%
bathroom in home	59%
individual drinking tap	0%
access to public tap or other sources	100%
sewer connection	77%
garbage connection	52%

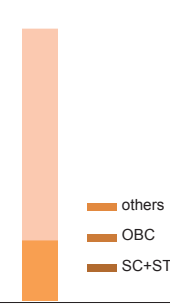
### LAND TENURE STATUS



### YEARS IN SLUM



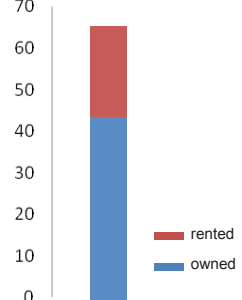
### CASTE



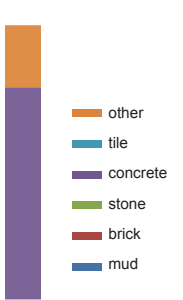
### TOILET ACCESS



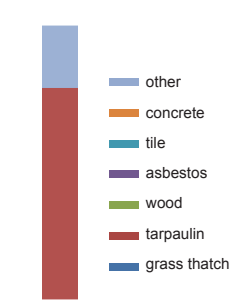
### HOUSE OWNERSHIP



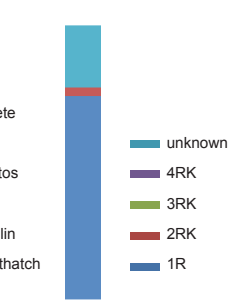
### FLOOR MATERIAL



### ROOF MATERIAL



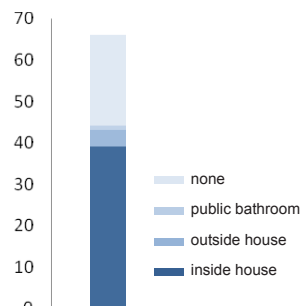
### NUMBER OF ROOMS



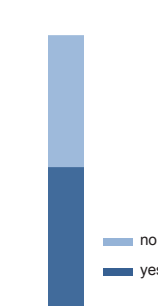
### BUILDING TYPOLOGY



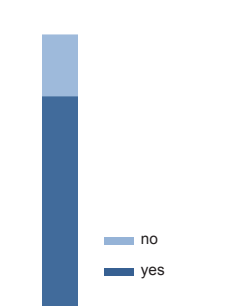
### BATHROOM ACCESS



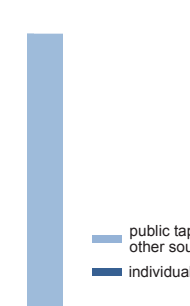
### GARBAGE AND



### SEWER CONNECTION

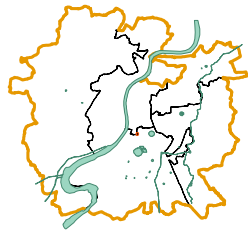


### DRINKING WATER




### ACCESS TO WATER SUPPLY





## basic facts

code	194
zone	Central
ward	Jamalpur
t.p. scheme	1-Jamalpur
fp/sr no.	87/P
population	33
land status	Private
area in m <sup>2</sup>	135
households	9
dwelling units / hectare	667



## Lekhraj Nu Dehlu

### people



average family size	3.7
males	44%
females	56%
caste	
OBC	78%
SC + ST	0%
others	22%
over 15 yrs in slum	78%
patta land tenure status	78%

### housing



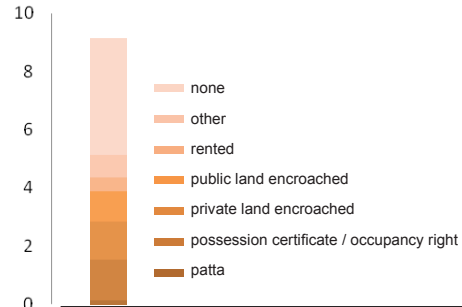
avg dwelling unit area (m <sup>2</sup> )	15.0
avg number of rooms	1.3
kachha	0%
semi-pakka	78%
pakka	0%
owned	78%
rented	22%
concrete roofing	0%
stone flooring	0%

### infrastructure

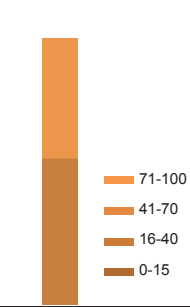


toilet in home	78%
shared toilet access	0%
bathroom in home	78%
individual drinking tap	11%
access to public tap or other sources	89%
sewer connection	11%
garbage connection	67%

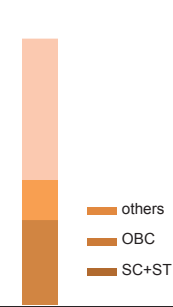
### LAND TENURE STATUS



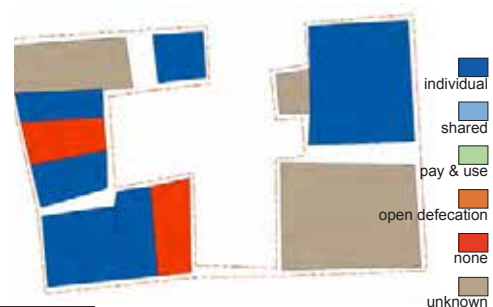
### YEARS IN SLUM



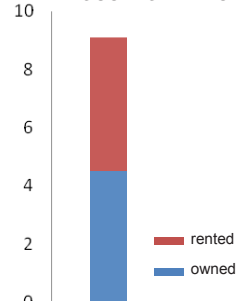
### CASTE



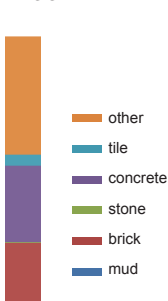
### TOILET ACCESS



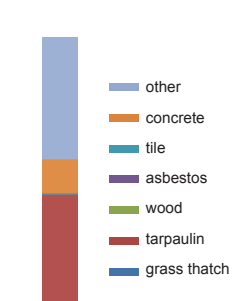
### HOUSE OWNERSHIP



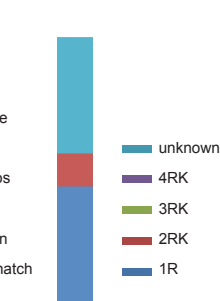
### FLOOR MATERIAL




### ROOF MATERIAL



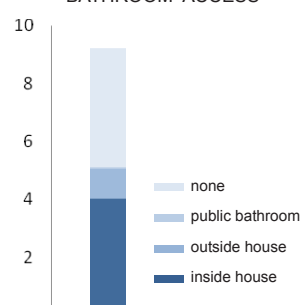
### NUMBER OF ROOMS



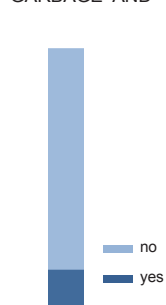
### BUILDING TYPOLOGY



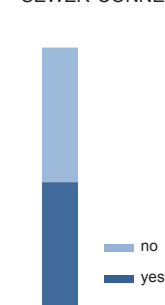
### BATHROOM ACCESS



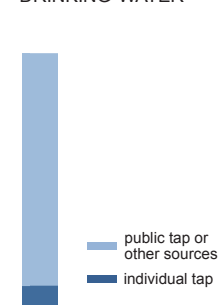
### GARBAGE AND



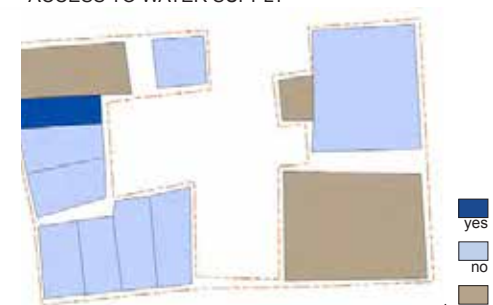
### SEWER CONNECTION



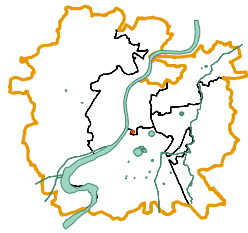
### DRINKING WATER



### ACCESS TO WATER SUPPLY







## basic facts

code	195
zone	Central
ward	Jamalpur
t.p. scheme	1-Jamalpur
fp/sr no.	47/C
population	199
land status	Private
area in m <sup>2</sup>	2365
households	56
dwelling units / hectare	237



0 45 90 180 270 360 m

## Lodhani Chali

### people



average family size	3.6
males	50%
females	50%
caste	
OBC	20%
SC + ST	52%
others	29%
over 15 yrs in slum	77%
patta land tenure status	50%

### housing




avg dwelling unit area (m <sup>2</sup> )	42.2
avg number of rooms	1.3
kachha	16%
semi-pakka	66%
pakka	13%
owned	79%
rented	21%
concrete roofing	18%
stone flooring	0%

### infrastructure

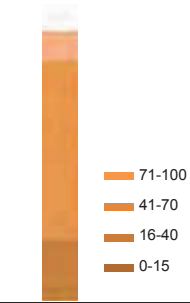


toilet in home	79%
shared toilet access	2%
bathroom in home	93%
individual drinking tap	50%
access to public tap or other sources	50%
sewer connection	4%
garbage connection	0%

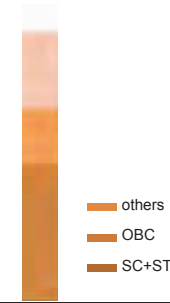
### LAND TENURE STATUS




### YEARS IN SLUM



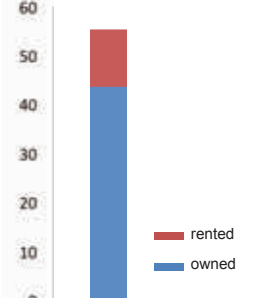
### CASTE



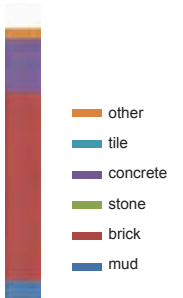
### TOILET ACCESS



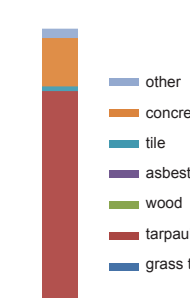
### HOUSE OWNERSHIP



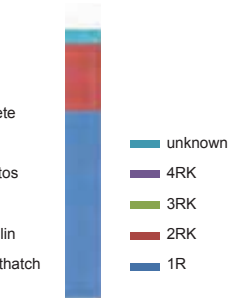
### FLOOR MATERIAL



### ROOF MATERIAL



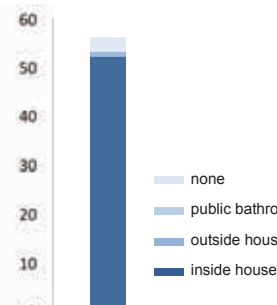
### NUMBER OF ROOMS



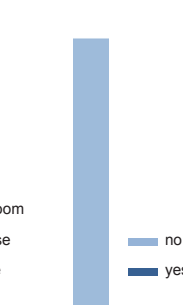
### BUILDING TYPOLOGY



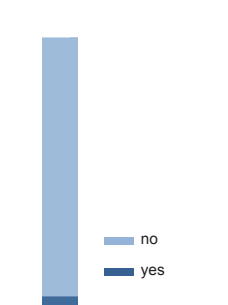
### BATHROOM ACCESS



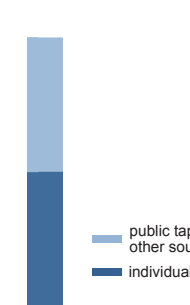
### GARBAGE AND



### SEWER CONNECTION

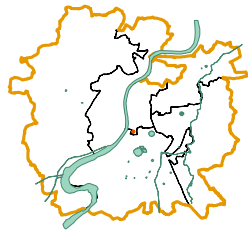


### DRINKING WATER



### ACCESS TO WATER SUPPLY





### basic facts

code	1031
zone	Central
ward	Jamalpur
t.p. scheme	1
fp/sr no.	42
population	488
land status	Private
area in m <sup>2</sup>	4194
households	169
dwelling units / hectare	403




## Maneklal Kasai Ni Chali

### people

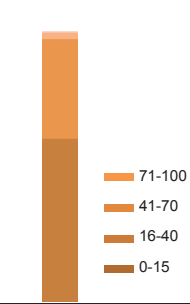


average family size	2.9
males	ND
females	ND
caste	
OBC	6%
SC + ST	30%
others	64%
over 15 yrs in slum	40%
patta land tenure status	1%

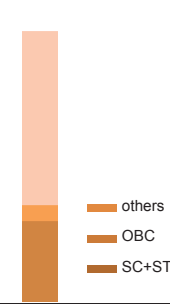
### LAND TENURE STATUS



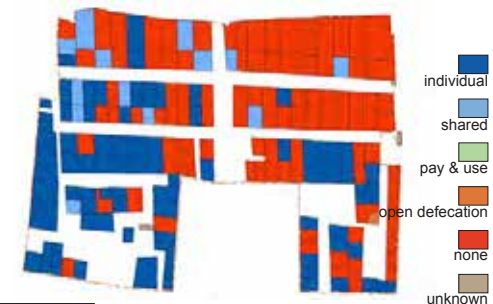
### YEARS IN SLUM



### CASTE



### TOILET ACCESS

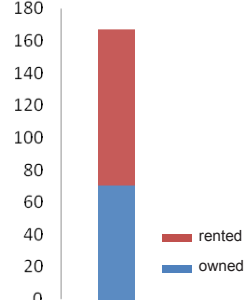


### housing

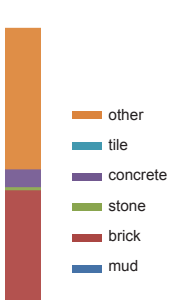


avg dwelling unit area (m <sup>2</sup> )	24.8
avg number of rooms	2
kachha	11%
semi-pakka	40%
pakka	1%
owned	43%
rented	57%
concrete roofing	18%
stone flooring	1%

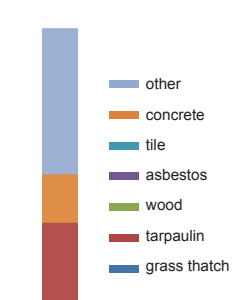
### HOUSE OWNERSHIP



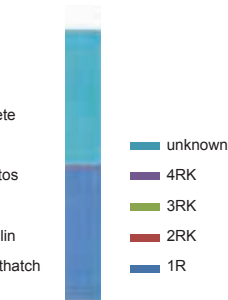
### FLOOR MATERIAL



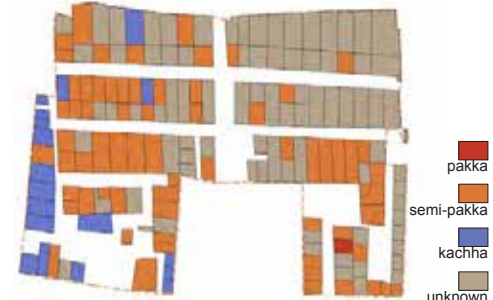
### ROOF MATERIAL



### NUMBER OF ROOMS



### BUILDING TYPOLOGY

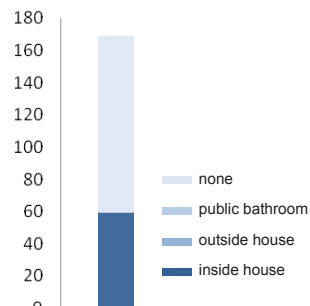


### infrastructure

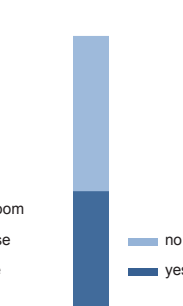


toilet in home	41%
shared toilet access	8%
bathroom in home	35%
individual drinking tap	34%
access to public tap or other sources	66%
sewer connection	32%
garbage connection	43%

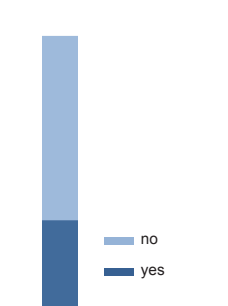
### BATHROOM ACCESS



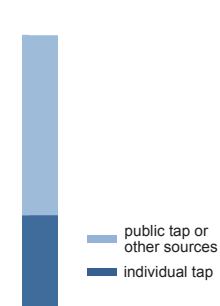
### GARBAGE AND



### SEWER CONNECTION



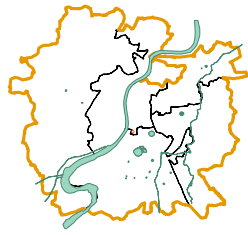
### DRINKING WATER



### ACCESS TO WATER SUPPLY







**basic facts**

code	206
zone	Central
ward	Jamalpur
t.p. scheme	1
fp/sr no.	47/A
population	406
land status	Private
area in m <sup>2</sup>	2005
households	116
dwelling units / hectare	579



## Pethaji Nathaji Ni Chali

### people



average family size	3.5
males	56%
females	44%
caste	
OBC	35%
SC + ST	47%
others	18%
over 15 yrs in slum	82%
patta land tenure status	22%

### housing




avg dwelling unit area (m <sup>2</sup> )	17.3
avg number of rooms	1.1
kachha	16%
semi-pakka	74%
pakka	6%
owned	76%
rented	24%
concrete roofing	11%
stone flooring	3%

### infrastructure

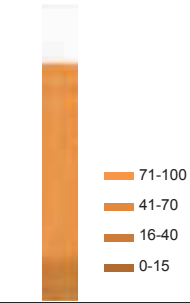


toilet in home	45%
shared toilet access	51%
bathroom in home	91%
individual drinking tap	72%
access to public tap or other sources	28%
sewer connection	94%
garbage connection	63%

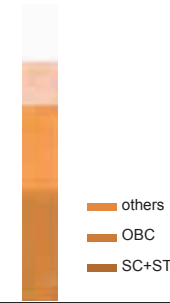
LAND TENURE STATUS




YEARS IN SLUM



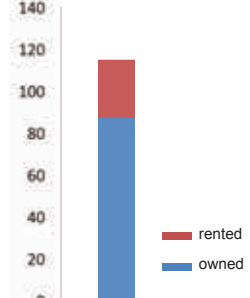
CASTE




TOILET ACCESS



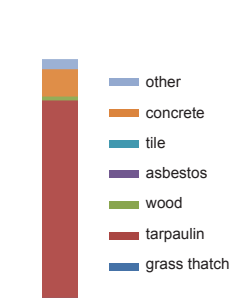
HOUSE OWNERSHIP



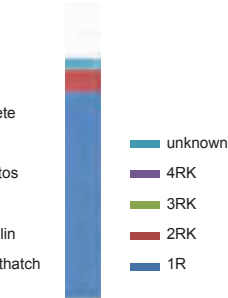
FLOOR MATERIAL



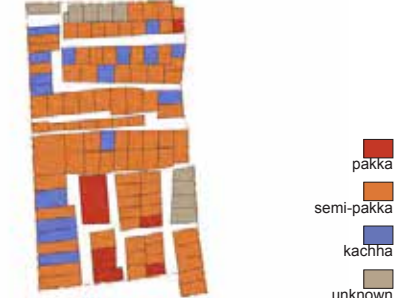
ROOF MATERIAL



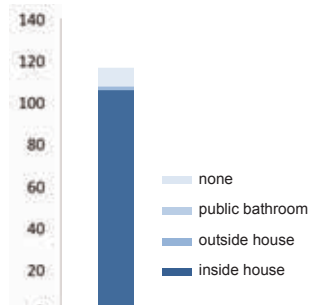
NUMBER OF ROOMS



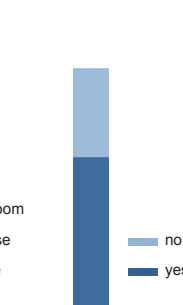
BUILDING TYPOLOGY



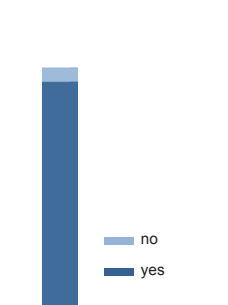
BATHROOM ACCESS



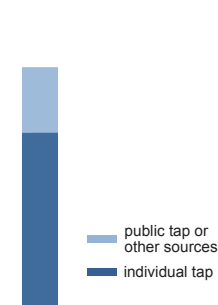
GARBAGE AND



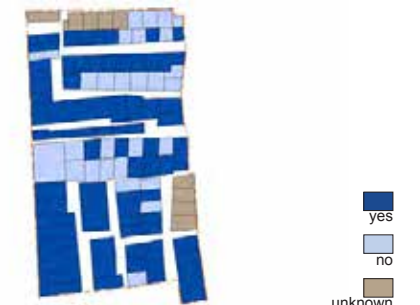
SEWER CONNECTION

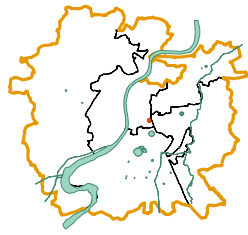


DRINKING WATER




ACCESS TO WATER SUPPLY





**basic facts**

code	262
zone	Central
ward	Khadia
t.p. scheme	5-Sector-2
fp/sr no.	12+13/1/P
population	1639
land status	AMC
area in m <sup>2</sup>	9831
households	418
dwelling units / hectare	425



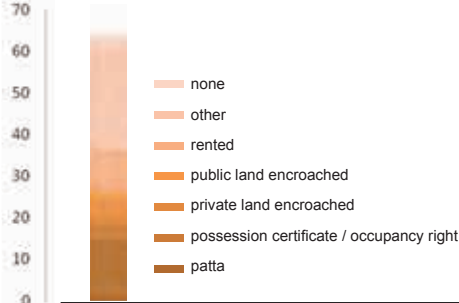
## Afjalkhan No Tekro

### people

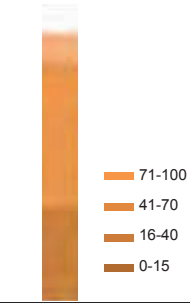


average family size	3.9
males	47%
females	53%
caste	
OBC	25%
SC + ST	39%
others	36%
over 15 yrs in slum	65%
patta land tenure status	23%

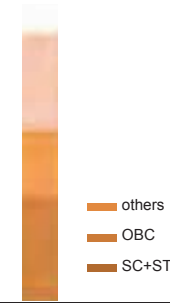
### LAND TENURE STATUS



### YEARS IN SLUM



### CASTE



### TOILET ACCESS

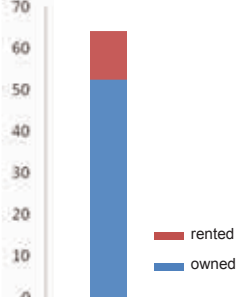


### housing




avg dwelling unit area (m <sup>2</sup> )	23.5
avg number of rooms	1.1
kachha	21%
semi-pakka	72%
pakka	1%
owned	82%
rented	18%
concrete roofing	25%
stone flooring	1%

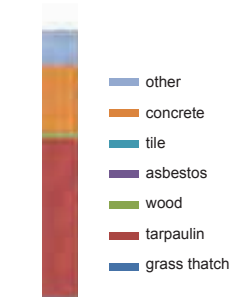
### HOUSE OWNERSHIP



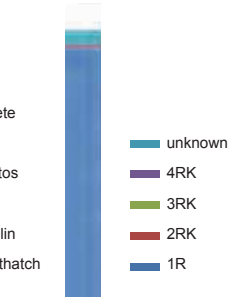
### FLOOR MATERIAL




### ROOF MATERIAL



### NUMBER OF ROOMS



### BUILDING TYPOLOGY

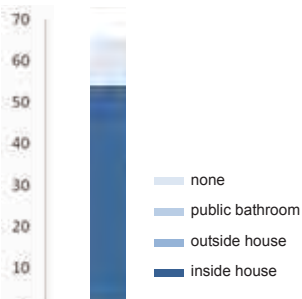


### infrastructure



toilet in home	73%
shared toilet access	19%
bathroom in home	83%
individual drinking tap	84%
access to public tap or other sources	16%
sewer connection	76%
garbage connection	46%

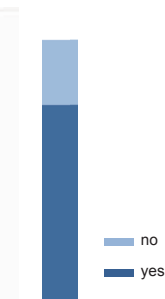
### BATHROOM ACCESS



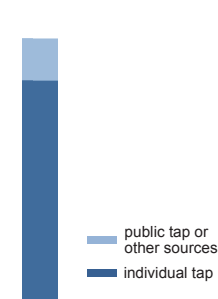
### GARBAGE AND



### SEWER CONNECTION



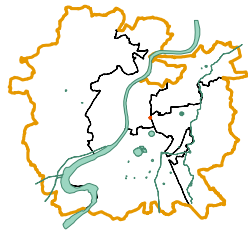
### DRINKING WATER



### ACCESS TO WATER SUPPLY







### basic facts

code	265
zone	Central
ward	Khadia
t.p. scheme	18
fp/sr no.	60
population	220
land status	Private
area in m <sup>2</sup>	2058
households	72
dwelling units / hectare	350



## Behra Pitamber Ni Chali

### people



average family size	3.1
males	52%
females	48%
caste	
OBC	51%
SC + ST	40%
others	8%
over 15 yrs in slum	88%
patta land tenure status	39%

### housing




avg dwelling unit area (m <sup>2</sup> )	28.6
avg number of rooms	1.1
kachha	1%
semi-pakka	93%
pakka	0%
owned	96%
rented	4%
concrete roofing	54%
stone flooring	1%

### infrastructure

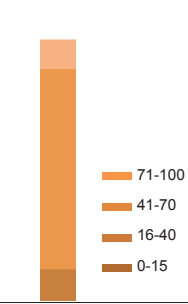


toilet in home	93%
shared toilet access	3%
bathroom in home	92%
individual drinking tap	67%
access to public tap or other sources	33%
sewer connection	89%
garbage connection	7%

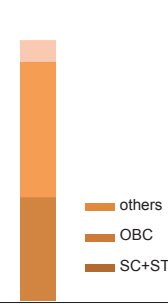
### LAND TENURE STATUS



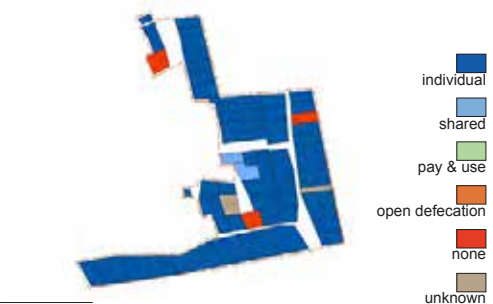
### YEARS IN SLUM



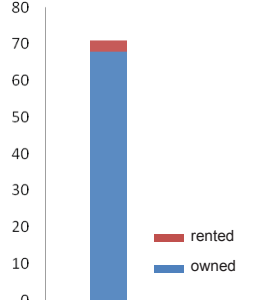
### CASTE



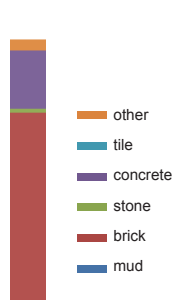
### TOILET ACCESS



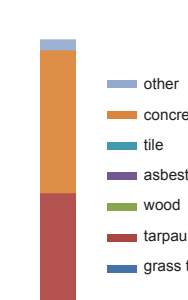
### HOUSE OWNERSHIP



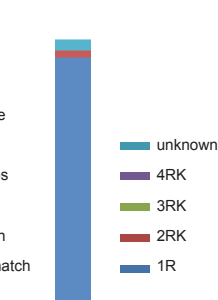
### FLOOR MATERIAL



### ROOF MATERIAL



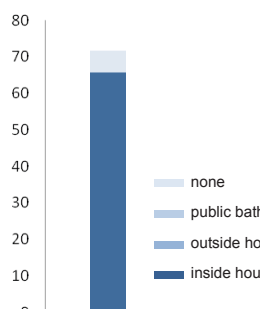
### NUMBER OF ROOMS



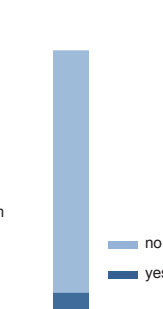
### BUILDING TYPOLOGY



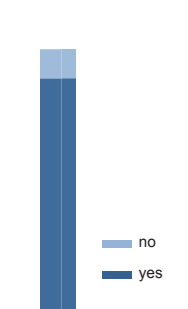
### BATHROOM ACCESS



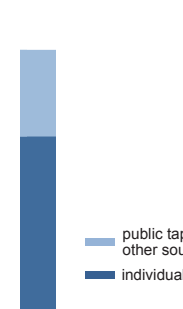
### GARBAGE AND



### SEWER CONNECTION

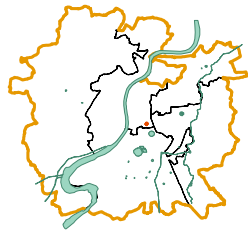


### DRINKING WATER



### ACCESS TO WATER SUPPLY





**basic facts**

code	266
zone	Central
ward	Khadia
t.p. scheme	Bhavanpura
fp/sr no.	Gamtal
population	782
land status	Gamtal
area in m <sup>2</sup>	7260
households	247
dwelling units / hectare	340



## Bhagwanpura Nu Pithu

### people



average family size	3.2
males	53%
females	47%
caste	
OBC	29%
SC + ST	60%
others	11%
over 15 yrs in slum	96%
patta land tenure status	5%

### housing



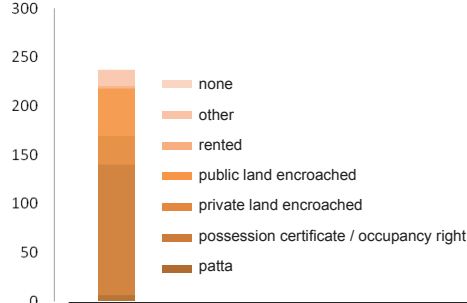
avg dwelling unit area (m <sup>2</sup> )	29.4
avg number of rooms	1
kachha	0%
semi-pakka	98%
pakka	3%
owned	99%
rented	1%
concrete roofing	11%
stone flooring	0%

### infrastructure

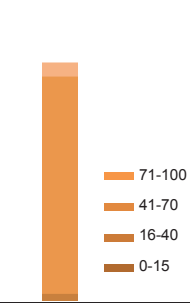


toilet in home	85%
shared toilet access	13%
bathroom in home	84%
individual drinking tap	71%
access to public tap or other sources	29%
sewer connection	85%
garbage connection	29%

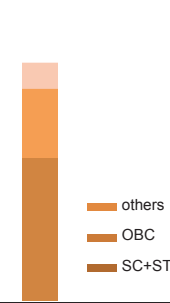
### LAND TENURE STATUS



### YEARS IN SLUM



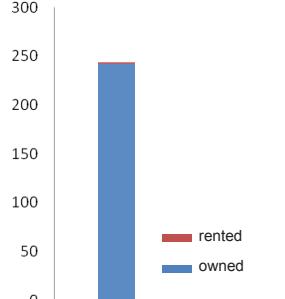
### CASTE



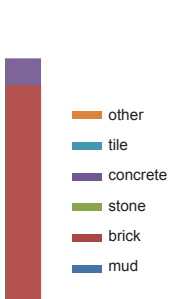
### TOILET ACCESS



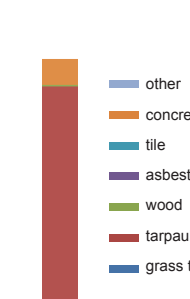
### HOUSE OWNERSHIP



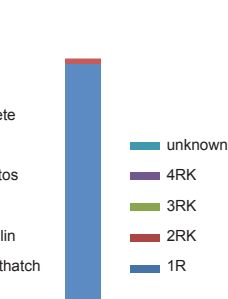
### FLOOR MATERIAL



### ROOF MATERIAL



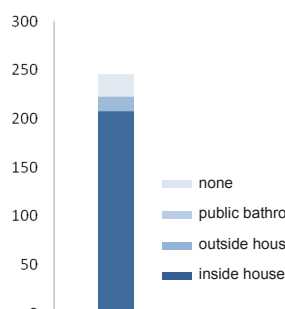
### NUMBER OF ROOMS



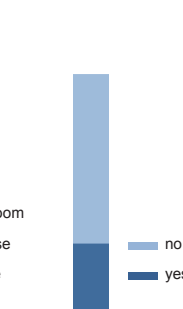
### BUILDING TYPOLOGY



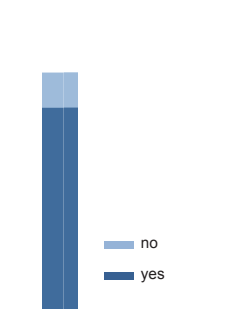
### BATHROOM ACCESS



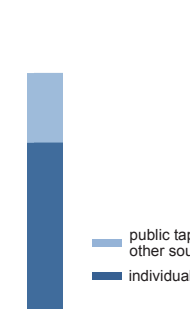
### GARBAGE AND



### SEWER CONNECTION



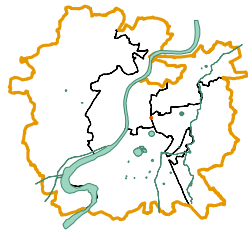
### DRINKING WATER



### ACCESS TO WATER SUPPLY

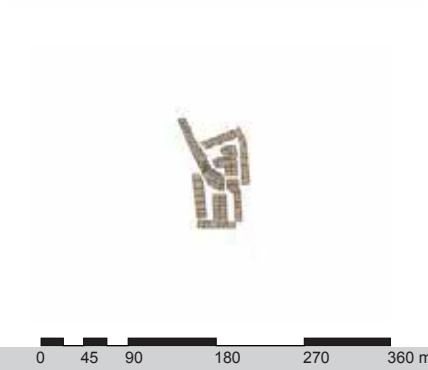






### basic facts

code	267
zone	Central
ward	Khadia
t.p. scheme	18
fp/sr no.	S.R.No.232+235
population	540
land status	Private
area in m <sup>2</sup>	4552
households	135
dwelling units / hectare	297



## Bhailalbai Patel Ni Chali

### people



average family size	4
males	80%
females	20%
caste	
OBC	50%
SC + ST	8%
others	41%
over 15 yrs in slum	8%
patta land tenure status	52%

### housing




avg dwelling unit area (m <sup>2</sup> )	33.7
avg number of rooms	1.6
kachha	53%
semi-pakka	13%
pakka	1%
owned	58%
rented	42%
concrete roofing	7%
stone flooring	0%

### infrastructure

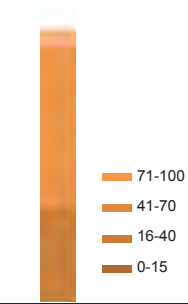


toilet in home	64%
shared toilet access	1%
bathroom in home	67%
individual drinking tap	55%
access to public tap or other sources	45%
sewer connection	56%
garbage connection	4%

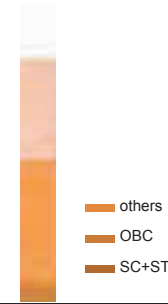
### LAND TENURE STATUS



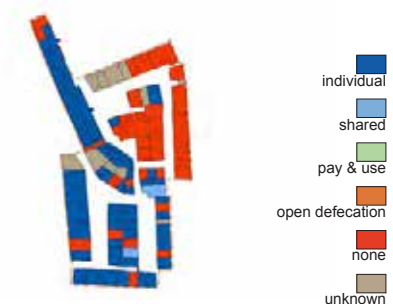
### YEARS IN SLUM



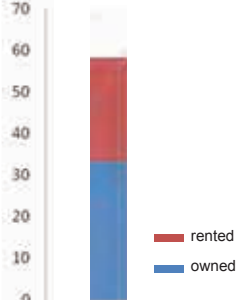
### CASTE




### TOILET ACCESS



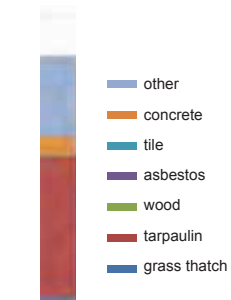
### HOUSE OWNERSHIP



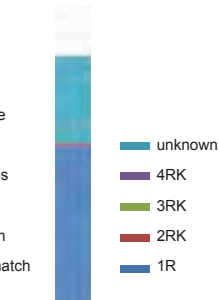
### FLOOR MATERIAL



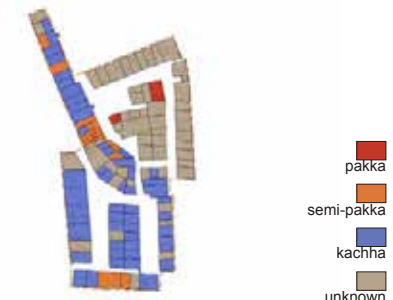
### ROOF MATERIAL



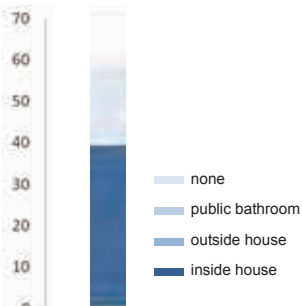
### NUMBER OF ROOMS



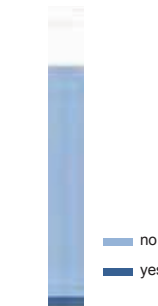
### BUILDING TYPOLOGY



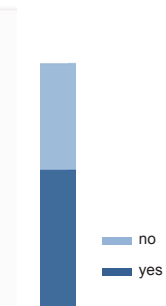
### BATHROOM ACCESS



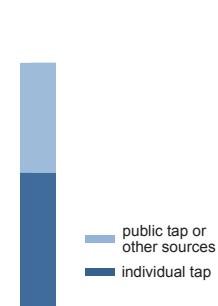
### GARBAGE AND



### SEWER CONNECTION

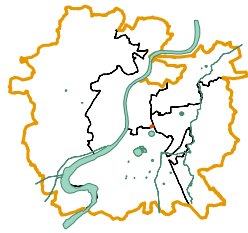


### DRINKING WATER




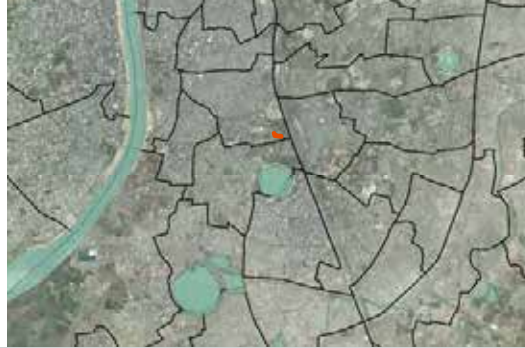
### ACCESS TO WATER SUPPLY





**basic facts**

code	269
zone	Central
ward	Khadia
t.p. scheme	18
fp/sr no.	32
population	296
land status	Private
area in m <sup>2</sup>	2518
households	71
dwelling units / hectare	282



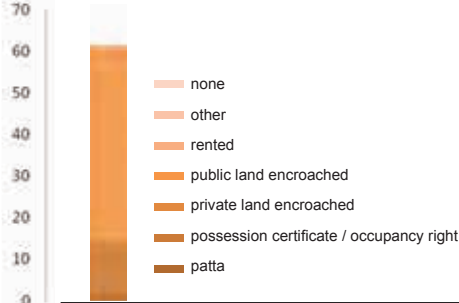
## Bordi Mill Ni Chali

### people

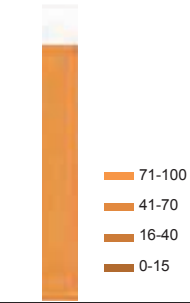


average family size	4.2
males	50%
females	50%
caste	
OBC	35%
SC + ST	65%
others	0%
over 15 yrs in slum	100%
patta land tenure status	3%

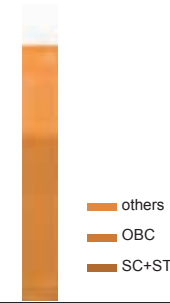
### LAND TENURE STATUS




### YEARS IN SLUM



### CASTE



### TOILET ACCESS

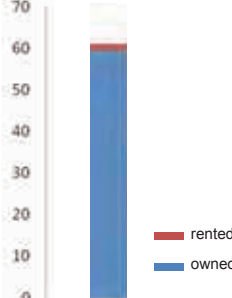


### housing

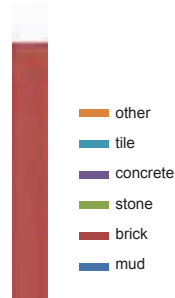


avg dwelling unit area (m <sup>2</sup> )	35.5
avg number of rooms	1
kachha	0%
semi-pakka	100%
pakka	0%
owned	97%
rented	3%
concrete roofing	0%
stone flooring	0%

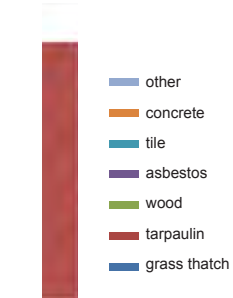
### HOUSE OWNERSHIP



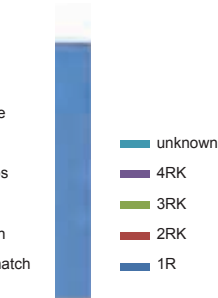
### FLOOR MATERIAL




### ROOF MATERIAL



### NUMBER OF ROOMS



### BUILDING TYPOLOGY

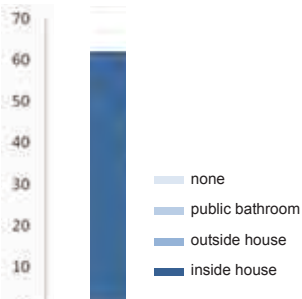


### infrastructure

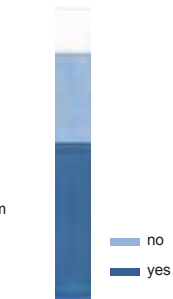


toilet in home	99%
shared toilet access	1%
bathroom in home	100%
individual drinking tap	27%
access to public tap or other sources	73%
sewer connection	80%
garbage connection	65%

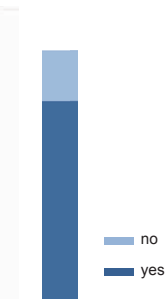
### BATHROOM ACCESS



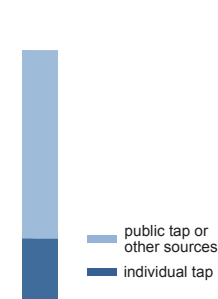
### GARBAGE AND




### SEWER CONNECTION



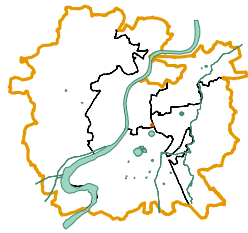
### DRINKING WATER



### ACCESS TO WATER SUPPLY








**basic facts**

code	270
zone	Central
ward	Khadia
t.p. scheme	18
fp/sr no.	32
population	98
land status	Private
area in m <sup>2</sup>	1405
households	22
dwelling units / hectare	157



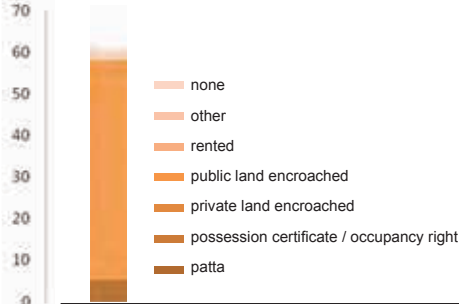
## Bordi Mill Ni Chali (Peravali Chali)

### people

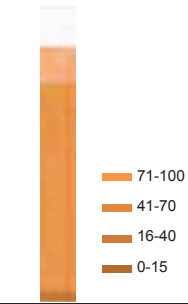


average family size	4.5
males	49%
females	51%
caste	
OBC	82%
SC + ST	0%
others	18%
over 15 yrs in slum	95%
patta land tenure status	9%

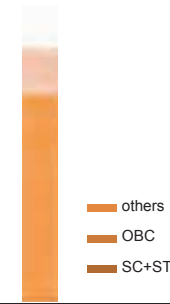
### LAND TENURE STATUS




### YEARS IN SLUM



### CASTE



### TOILET ACCESS

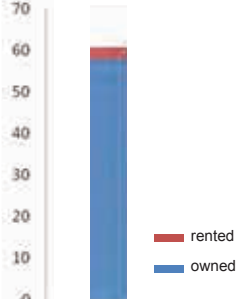


### housing




avg dwelling unit area (m <sup>2</sup> )	63.9
avg number of rooms	1.1
kachha	0%
semi-pakka	100%
pakka	0%
owned	95%
rented	5%
concrete roofing	0%
stone flooring	0%

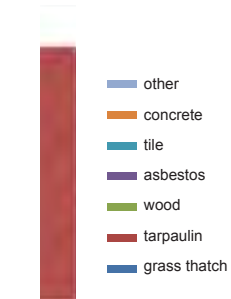
### HOUSE OWNERSHIP



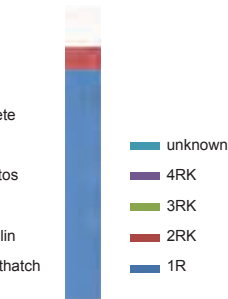
### FLOOR MATERIAL




### ROOF MATERIAL



### NUMBER OF ROOMS



### BUILDING TYPOLOGY

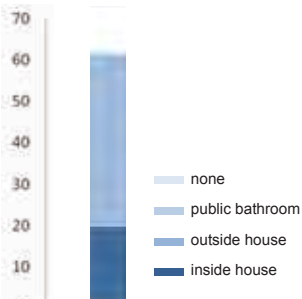


### infrastructure

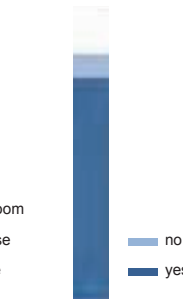


toilet in home	50%
shared toilet access	50%
bathroom in home	32%
individual drinking tap	100%
access to public tap or other sources	0%
sewer connection	100%
garbage connection	91%

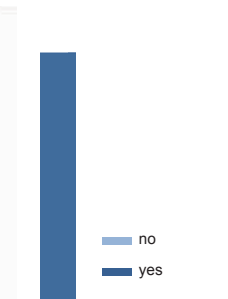
### BATHROOM ACCESS



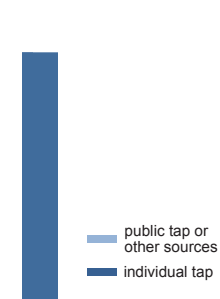
### GARBAGE AND



### SEWER CONNECTION

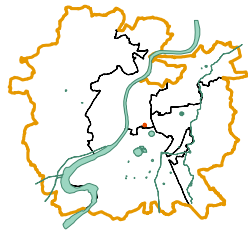


### DRINKING WATER



### ACCESS TO WATER SUPPLY





## basic facts

code	273
zone	Central
ward	Khadia
t.p. scheme	18
fp/sr no.	48+47/1+47/2
population	1215
land status	AMC
area in m <sup>2</sup>	7170
households	321
dwelling units / hectare	448



0 45 90 180 270 360 m


## Chunar Vas

### people

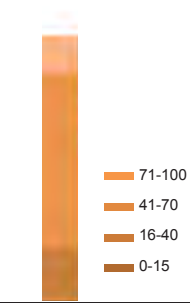


average family size	3.8
males	51%
females	49%
caste	
OBC	16%
SC + ST	45%
others	39%
over 15 yrs in slum	79%
patta land tenure status	10%

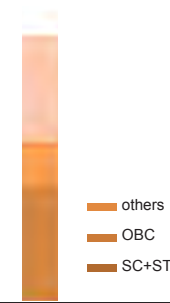
### LAND TENURE STATUS




### YEARS IN SLUM



### CASTE



### TOILET ACCESS

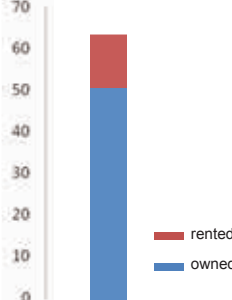


### housing

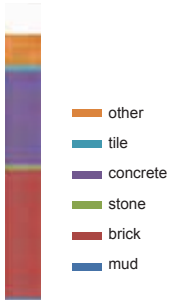


avg dwelling unit area (m <sup>2</sup> )	22.3
avg number of rooms	1.2
kachha	15%
semi-pakka	57%
pakka	15%
owned	80%
rented	20%
concrete roofing	21%
stone flooring	1%

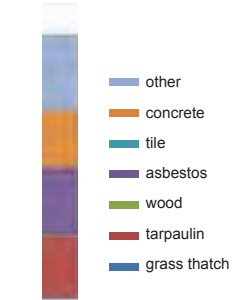
### HOUSE OWNERSHIP



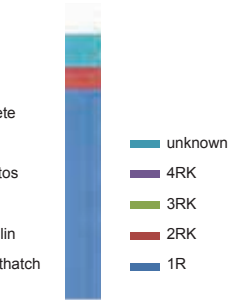
### FLOOR MATERIAL



### ROOF MATERIAL



### NUMBER OF ROOMS



### BUILDING TYPOLOGY

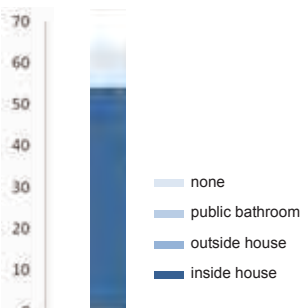


### infrastructure



toilet in home	73%
shared toilet access	13%
bathroom in home	84%
individual drinking tap	71%
access to public tap or other sources	29%
sewer connection	83%
garbage connection	45%

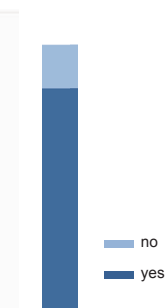
### BATHROOM ACCESS



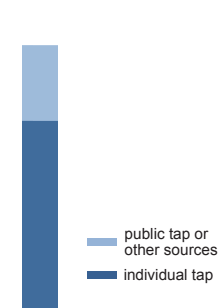
### GARBAGE AND



### SEWER CONNECTION



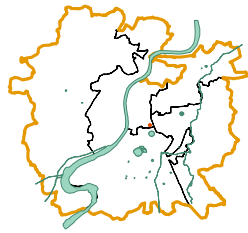
### DRINKING WATER



### ACCESS TO WATER SUPPLY

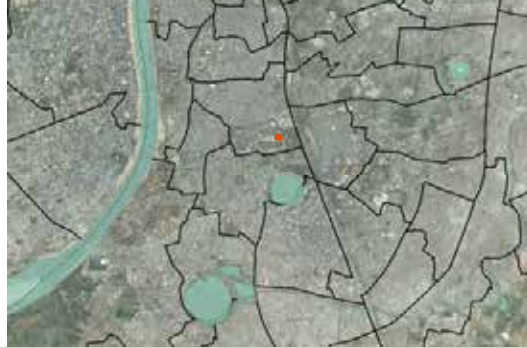






## basic facts

code	279
zone	Central
ward	Khadia
t.p. scheme	1
fp/sr no.	28
population	295
land status	Private
area in m <sup>2</sup>	2216
households	87
dwelling units / hectare	393




## Hiralal Ni Chali

### people

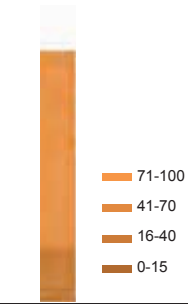


average family size	3.4
males	56%
females	44%
caste	
OBC	39%
SC + ST	33%
others	28%
over 15 yrs in slum	77%
patta land tenure status	46%

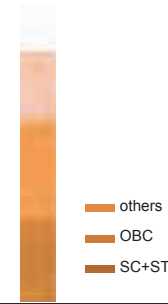
### LAND TENURE STATUS



### YEARS IN SLUM



### CASTE



### TOILET ACCESS

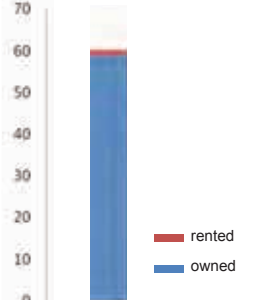


### housing

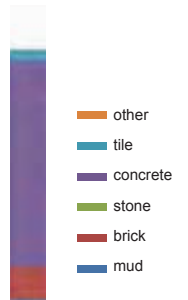


avg dwelling unit area (m <sup>2</sup> )	25.5
avg number of rooms	1.2
kachha	9%
semi-pakka	77%
pakka	14%
owned	98%
rented	2%
concrete roofing	38%
stone flooring	0%

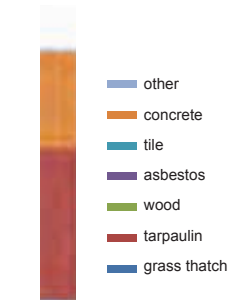
### HOUSE OWNERSHIP



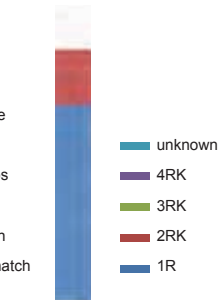
### FLOOR MATERIAL



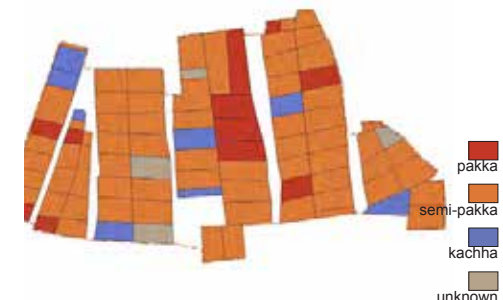
### ROOF MATERIAL



### NUMBER OF ROOMS



### BUILDING TYPOLOGY

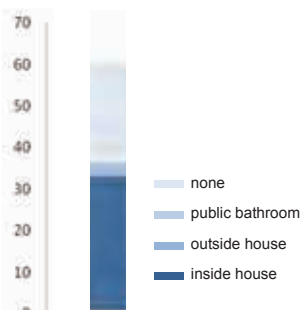


### infrastructure



toilet in home	57%
shared toilet access	15%
bathroom in home	54%
individual drinking tap	43%
access to public tap or other sources	57%
sewer connection	74%
garbage connection	60%

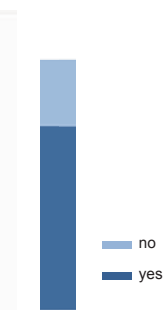
### BATHROOM ACCESS



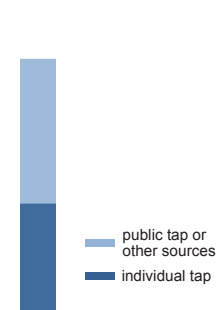
### GARBAGE AND



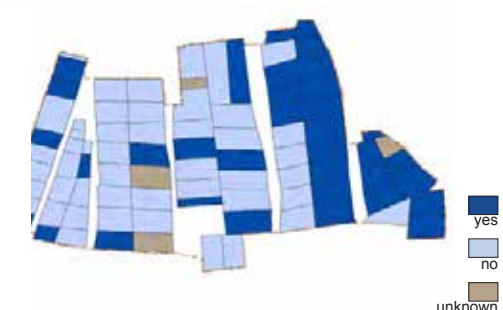
### SEWER CONNECTION

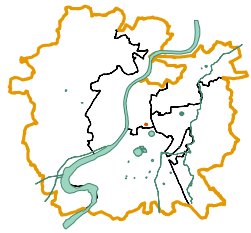


### DRINKING WATER



### ACCESS TO WATER SUPPLY





## basic facts

code	281
zone	Central
ward	Khadia
t.p. scheme	Bhavanpura
fp/sr no.	Gamtal
population	65
land status	Gamtal
area in m <sup>2</sup>	815
households	22
dwelling units / hectare	270



0 45 90 180 270 360 m


## Jugaldas Nu Dehlu

### people

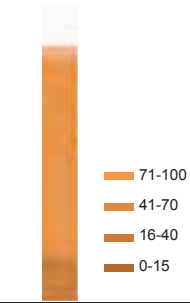


average family size	3
males	63%
females	38%
caste	
OBC	27%
SC + ST	73%
others	0%
over 15 yrs in slum	82%
patta land tenure status	23%

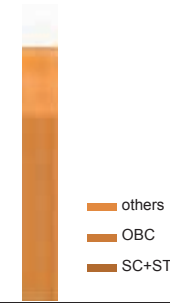
### LAND TENURE STATUS



### YEARS IN SLUM



### CASTE



### TOILET ACCESS

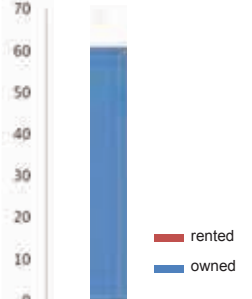


### housing

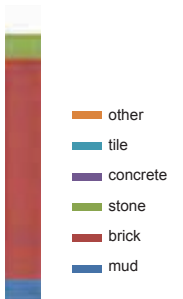


avg dwelling unit area (m <sup>2</sup> )	37.1
avg number of rooms	1
kachha	5%
semi-pakka	95%
pakka	0%
owned	100%
rented	0%
concrete roofing	0%
stone flooring	9%

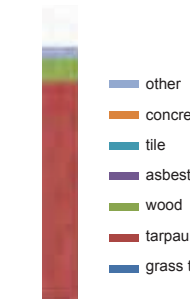
### HOUSE OWNERSHIP



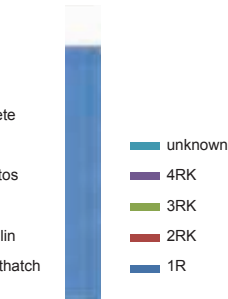
### FLOOR MATERIAL



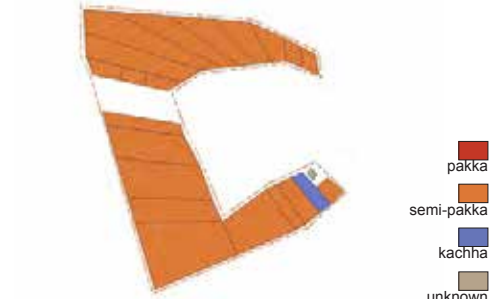
### ROOF MATERIAL



### NUMBER OF ROOMS



### BUILDING TYPOLOGY

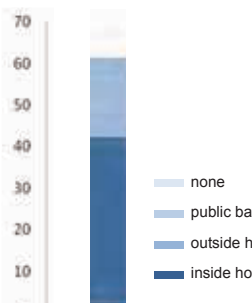


### infrastructure

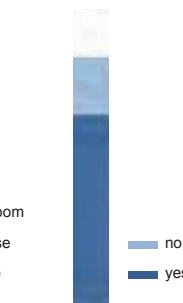


toilet in home	36%
shared toilet access	45%
bathroom in home	68%
individual drinking tap	23%
access to public tap or other sources	77%
sewer connection	18%
garbage connection	77%

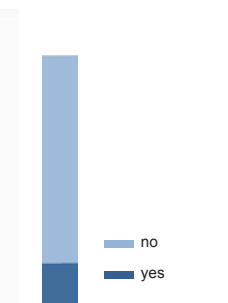
### BATHROOM ACCESS



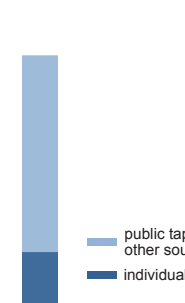
### GARBAGE AND




### SEWER CONNECTION



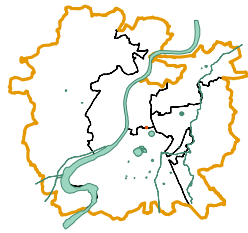
### DRINKING WATER



### ACCESS TO WATER SUPPLY








## basic facts

code	285
zone	Central
ward	Khadia
t.p. scheme	2
fp/sr no.	69
population	118
land status	Private
area in m <sup>2</sup>	1013
households	33
dwelling units / hectare	326



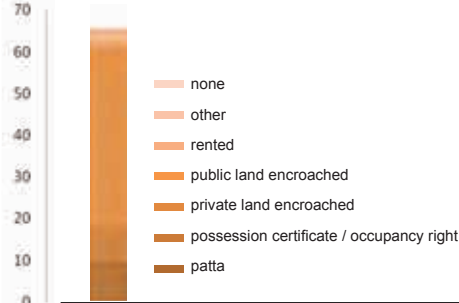
# Kumbhar Ni Chali

## people

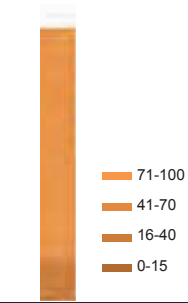


average family size	3.6
males	51%
females	49%
caste	
OBC	3%
SC + ST	97%
others	0%
over 15 yrs in slum	85%
patta land tenure status	15%

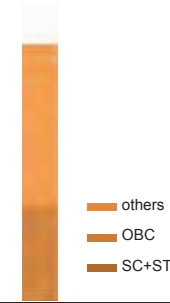
## LAND TENURE STATUS



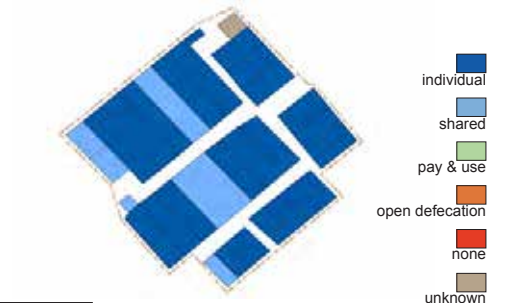
## YEARS IN SLUM



## CASTE



## TOILET ACCESS

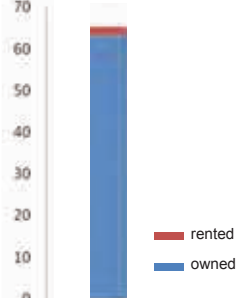


## housing




avg dwelling unit area (m <sup>2</sup> )	30.7
avg number of rooms	1
kachha	0%
semi-pakka	85%
pakka	15%
owned	97%
rented	3%
concrete roofing	36%
stone flooring	12%

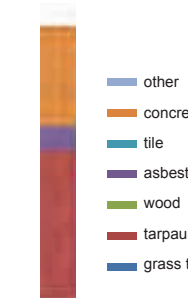
## HOUSE OWNERSHIP



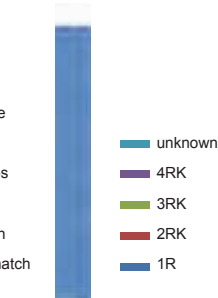
## FLOOR MATERIAL



## ROOF MATERIAL



## NUMBER OF ROOMS



## BUILDING TYPOLOGY

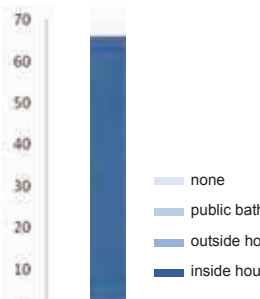


## infrastructure




toilet in home	79%
shared toilet access	21%
bathroom in home	100%
individual drinking tap	100%
access to public tap or other sources	0%
sewer connection	82%
garbage connection	21%

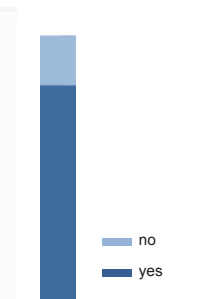
## BATHROOM ACCESS



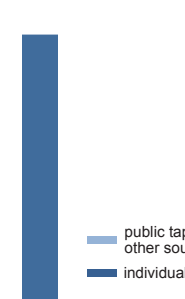
## GARBAGE AND



## SEWER CONNECTION

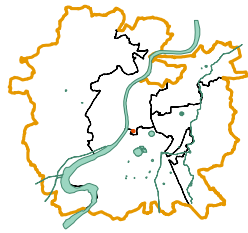


## DRINKING WATER




## ACCESS TO WATER SUPPLY





## basic facts

code	287
zone	Central
ward	Jamalpur
t.p. scheme	1
fp/sr no.	43+44
population	516
land status	Private
area in m <sup>2</sup>	1119
households	46
dwelling units / hectare	411



## Marvadi Ni Chali

### people



average family size	11.2
males	53%
females	47%
caste	
OBC	28%
SC + ST	70%
others	2%
over 15 yrs in slum	80%
patta land tenure status	4%

### housing




avg dwelling unit area (m <sup>2</sup> )	24.3
avg number of rooms	1.2
kachha	0%
semi-pakka	93%
pakka	4%
owned	93%
rented	7%
concrete roofing	2%
stone flooring	9%

### infrastructure

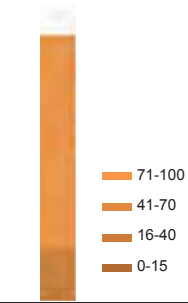


toilet in home	96%
shared toilet access	2%
bathroom in home	98%
individual drinking tap	72%
access to public tap or other sources	28%
sewer connection	93%
garbage connection	26%

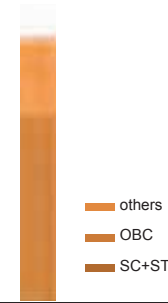
### LAND TENURE STATUS




### YEARS IN SLUM



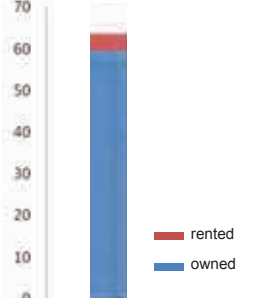
### CASTE



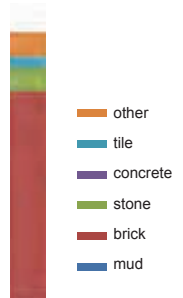
### TOILET ACCESS



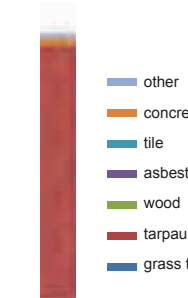
### HOUSE OWNERSHIP



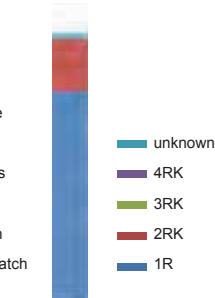
### FLOOR MATERIAL




### ROOF MATERIAL



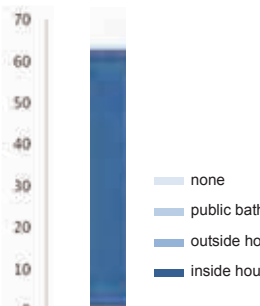
### NUMBER OF ROOMS




### BUILDING TYPOLOGY



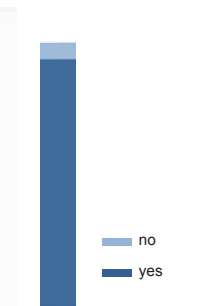
### BATHROOM ACCESS



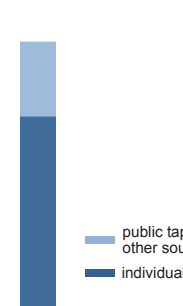
### GARBAGE AND




### SEWER CONNECTION



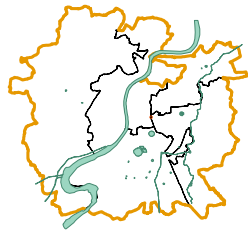
### DRINKING WATER



### ACCESS TO WATER SUPPLY








## basic facts

code	288
zone	Central
ward	Khadia
t.p. scheme	18
fp/sr no.	Sr 232
population	232
land status	AMC
area in m <sup>2</sup>	1646
households	63
dwelling units / hectare	383




## Mathurdas Ni Chali

### people

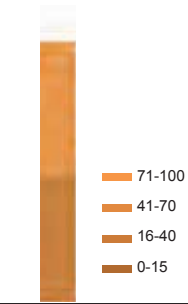


average family size	3.7
males	57%
females	43%
caste	
OBC	2%
SC + ST	10%
others	89%
over 15 yrs in slum	51%
patta land tenure status	0%

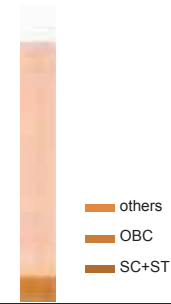
### LAND TENURE STATUS



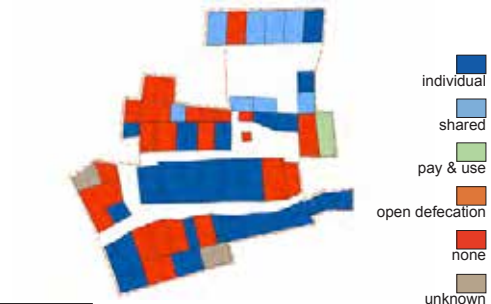
### YEARS IN SLUM



### CASTE



### TOILET ACCESS

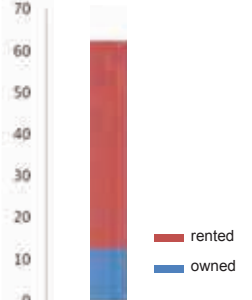


### housing

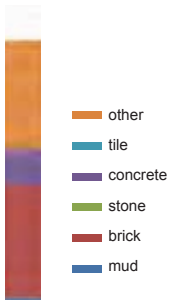


avg dwelling unit area (m <sup>2</sup> )	26.1
avg number of rooms	1.7
kachha	0%
semi-pakka	59%
pakka	2%
owned	21%
rented	79%
concrete roofing	2%
stone flooring	0%

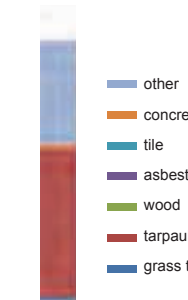
### HOUSE OWNERSHIP



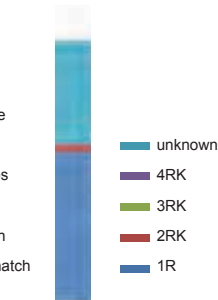
### FLOOR MATERIAL



### ROOF MATERIAL



### NUMBER OF ROOMS



### BUILDING TYPOLOGY

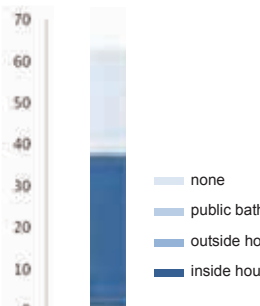


### infrastructure




toilet in home	46%
shared toilet access	14%
bathroom in home	59%
individual drinking tap	48%
access to public tap or other sources	52%
sewer connection	59%
garbage connection	40%

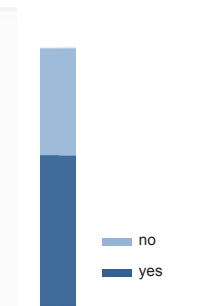
### BATHROOM ACCESS



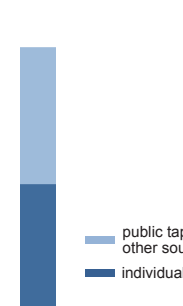
### GARBAGE AND



### SEWER CONNECTION

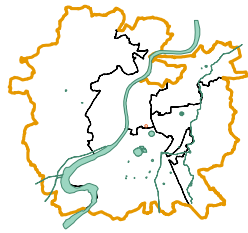


### DRINKING WATER




### ACCESS TO WATER SUPPLY





**basic facts**

code	293
zone	Central
ward	Khadia
t.p. scheme	2
fp/sr no.	58 + 59
population	206
land status	Private
area in m <sup>2</sup>	1617
households	73
dwelling units / hectare	451



## Pathan Ni Chali

### people



average family size	2.8
males	56%
females	44%
caste	
OBC	59%
SC + ST	18%
others	23%
over 15 yrs in slum	62%
patta land tenure status	48%

### housing




avg dwelling unit area (m <sup>2</sup> )	22.2
avg number of rooms	1.9
kachha	36%
semi-pakka	16%
pakka	21%
owned	78%
rented	22%
concrete roofing	44%
stone flooring	0%

### infrastructure

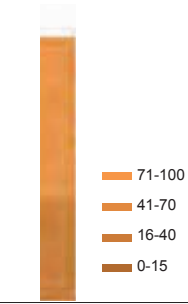


toilet in home	49%
shared toilet access	1%
bathroom in home	70%
individual drinking tap	36%
access to public tap or other sources	64%
sewer connection	40%
garbage connection	12%

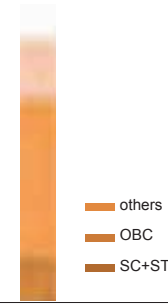
### LAND TENURE STATUS



### YEARS IN SLUM



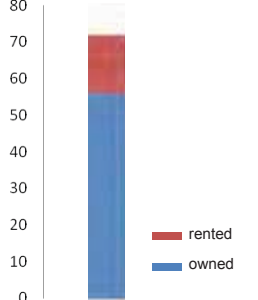
### CASTE



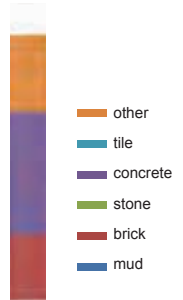
### TOILET ACCESS



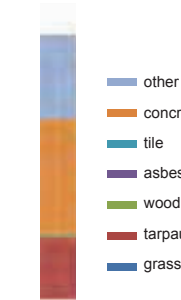
### HOUSE OWNERSHIP



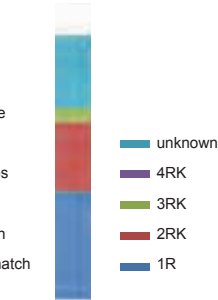
### FLOOR MATERIAL



### ROOF MATERIAL



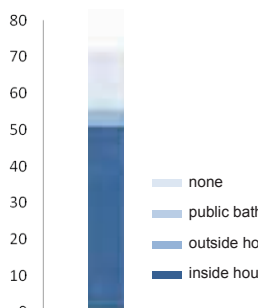
### NUMBER OF ROOMS



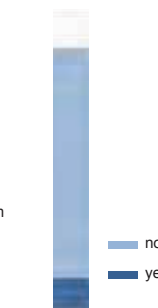
### BUILDING TYPOLOGY



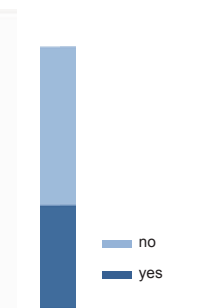
### BATHROOM ACCESS



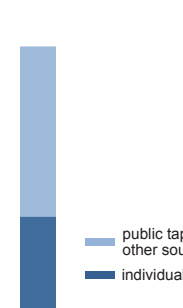
### GARBAGE AND



### SEWER CONNECTION



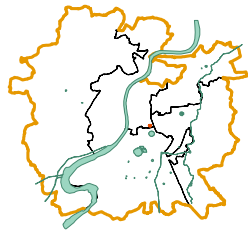
### DRINKING WATER



### ACCESS TO WATER SUPPLY

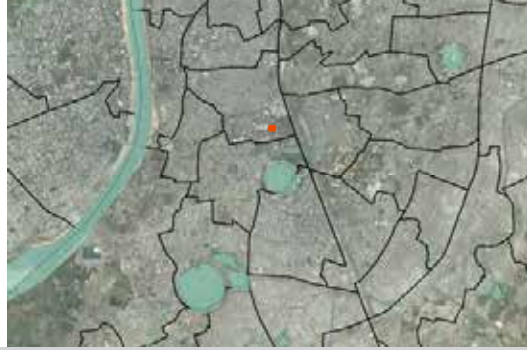






**basic facts**

code	297
zone	Central
ward	Khadia
t.p. scheme	18
fp/sr no.	28
population	603
land status	Private
area in m <sup>2</sup>	4620
households	139
dwelling units / hectare	301




## Shekhu Miya Ni Chali

### people

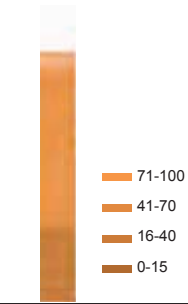


average family size	4.3
males	51%
females	49%
caste	
OBC	12%
SC + ST	73%
others	15%
over 15 yrs in slum	70%
patta land tenure status	27%

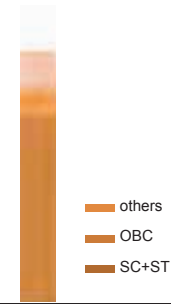
### LAND TENURE STATUS



### YEARS IN SLUM



### CASTE



### TOILET ACCESS

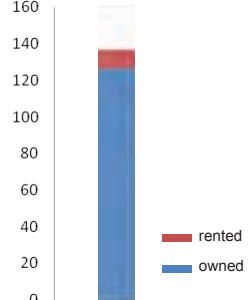


### housing




avg dwelling unit area (m <sup>2</sup> )	33.2
avg number of rooms	1
kachha	1%
semi-pakka	89%
pakka	8%
owned	93%
rented	7%
concrete roofing	7%
stone flooring	1%

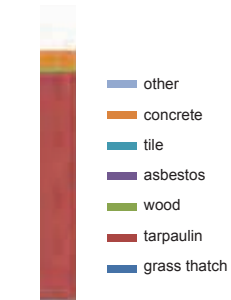
### HOUSE OWNERSHIP



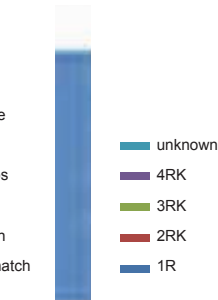
### FLOOR MATERIAL



### ROOF MATERIAL



### NUMBER OF ROOMS



### BUILDING TYPOLOGY

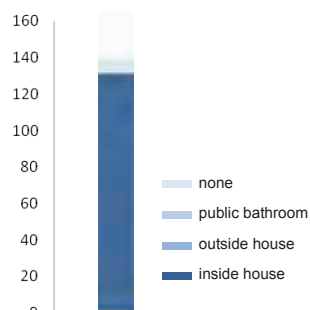


### infrastructure



toilet in home	70%
shared toilet access	19%
bathroom in home	95%
individual drinking tap	40%
access to public tap or other sources	60%
sewer connection	40%
garbage connection	68%

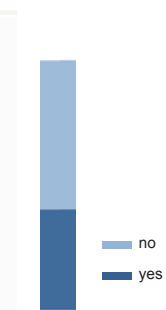
### BATHROOM ACCESS



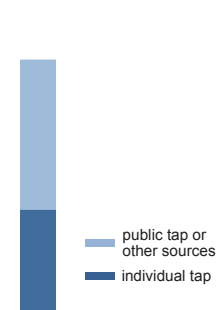
### GARBAGE AND



### SEWER CONNECTION

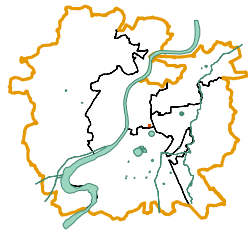


### DRINKING WATER




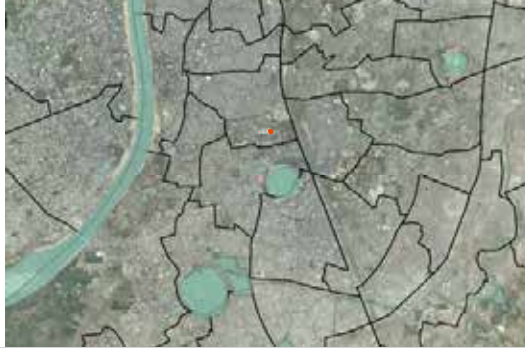
### ACCESS TO WATER SUPPLY





**basic facts**

code	1083
zone	Central
ward	Khadia
t.p. scheme	-
fp/sr no.	26,27,28
population	95
land status	Private
area in m <sup>2</sup>	697
households	19
dwelling units / hectare	273



## Ganesh Nagar

### people



average family size	5
males	ND
females	ND
caste	
OBC	0%
SC + ST	84%
others	16%
over 15 yrs in slum	84%
patta land tenure status	5%

### housing



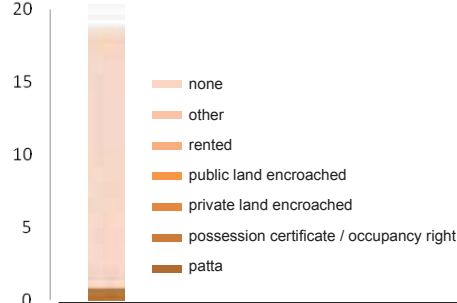
avg dwelling unit area (m <sup>2</sup> )	36.7
avg number of rooms	1.5
kachha	0%
semi-pakka	68%
pakka	16%
owned	74%
rented	26%
concrete roofing	21%
stone flooring	0%

### infrastructure

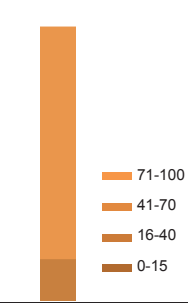


toilet in home	79%
shared toilet access	5%
bathroom in home	11%
individual drinking tap	84%
access to public tap or other sources	16%
sewer connection	79%
garbage connection	79%

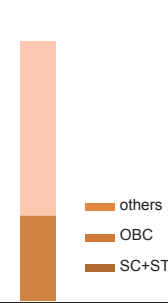
### LAND TENURE STATUS



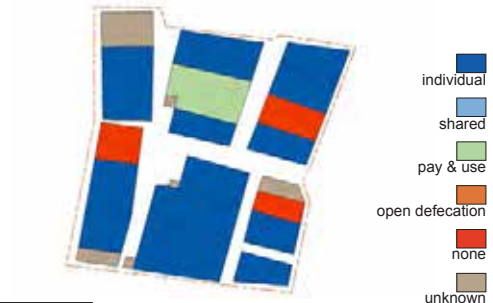
### YEARS IN SLUM



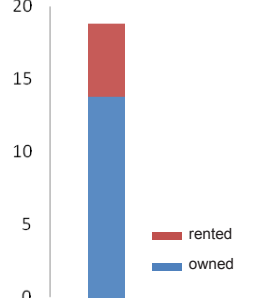
### CASTE



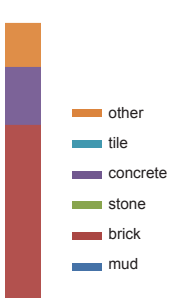
### TOILET ACCESS



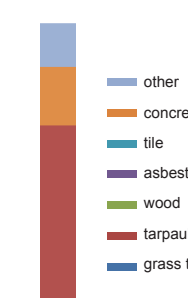
### HOUSE OWNERSHIP



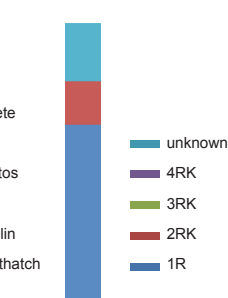
### FLOOR MATERIAL



### ROOF MATERIAL



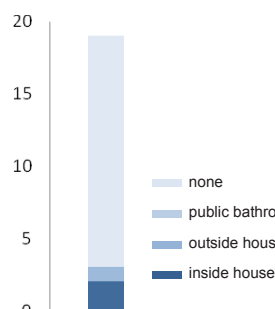
### NUMBER OF ROOMS



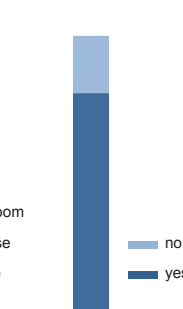
### BUILDING TYPOLOGY



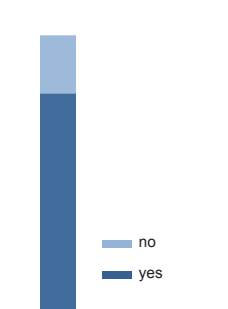
### BATHROOM ACCESS



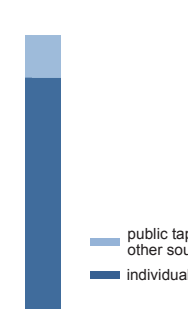
### GARBAGE AND




### SEWER CONNECTION



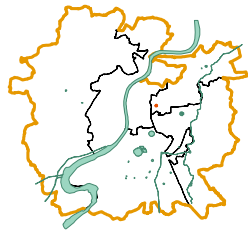
### DRINKING WATER



### ACCESS TO WATER SUPPLY







## basic facts

code	301
zone	Central
ward	Khadia
t.p. scheme	5
fp/sr no.	63
population	142
land status	Private
area in m <sup>2</sup>	916
households	38
dwelling units / hectare	415



## Soni Nu Dehlu

### people



average family size	3.7
males	50%
females	50%
caste	
OBC	42%
SC + ST	34%
others	24%
over 15 yrs in slum	47%
patta land tenure status	45%

### housing



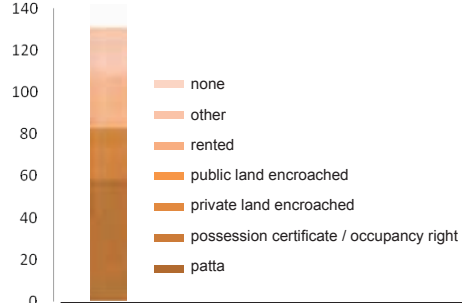
avg dwelling unit area (m <sup>2</sup> )	24.1
avg number of rooms	1.1
kachha	3%
semi-pakka	95%
pakka	3%
owned	79%
rented	21%
concrete roofing	24%
stone flooring	3%

### infrastructure

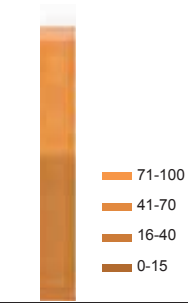


toilet in home	55%
shared toilet access	45%
bathroom in home	95%
individual drinking tap	100%
access to public tap or other sources	0%
sewer connection	97%
garbage connection	61%

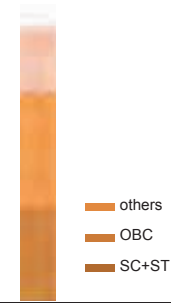
### LAND TENURE STATUS



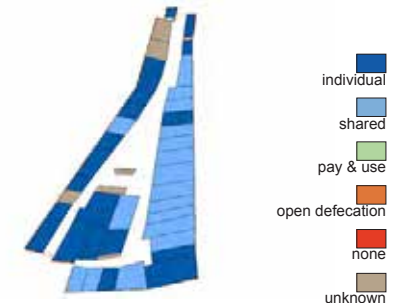
### YEARS IN SLUM



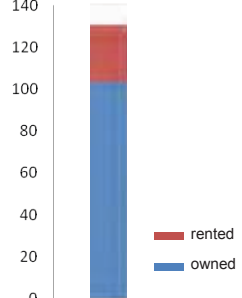
### CASTE



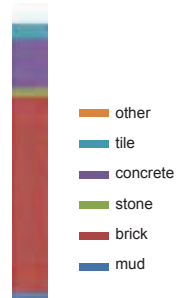
### TOILET ACCESS



### HOUSE OWNERSHIP



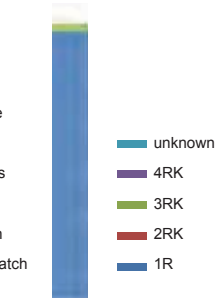
### FLOOR MATERIAL



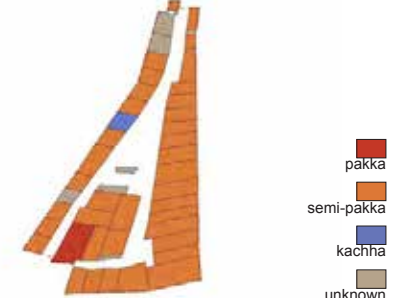
### ROOF MATERIAL



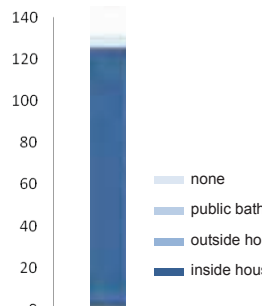
### NUMBER OF ROOMS




### BUILDING TYPOLOGY



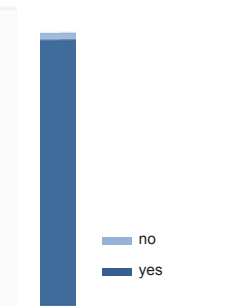
### BATHROOM ACCESS



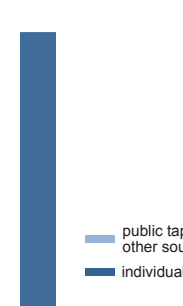
### GARBAGE AND



### SEWER CONNECTION

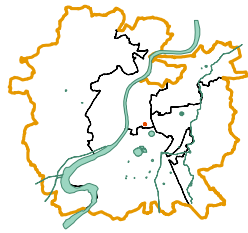


### DRINKING WATER




### ACCESS TO WATER SUPPLY





### basic facts

code	302
zone	Central
ward	Khadia
t.p. scheme	2
fp/sr no.	77
population	441
land status	Private
area in m <sup>2</sup>	3333
households	103
dwelling units / hectare	309




## Sreshtnagar Na Chapra (Laxmipura Na Chapara)

### people

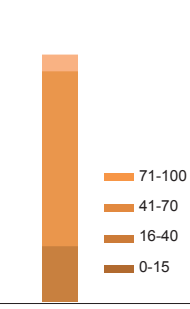


average family size	4.3
males	51%
females	49%
caste	
OBC	33%
SC + ST	38%
others	29%
over 15 yrs in slum	77%
patta land tenure status	10%

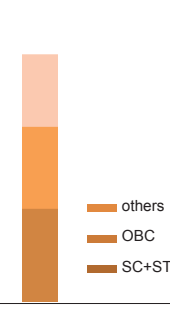
### LAND TENURE STATUS



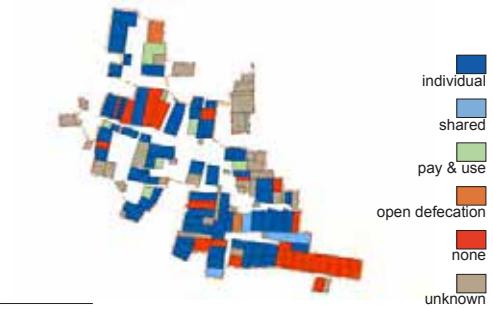
### YEARS IN SLUM



### CASTE



### TOILET ACCESS

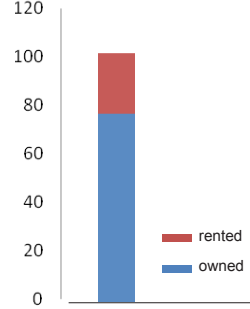


### housing

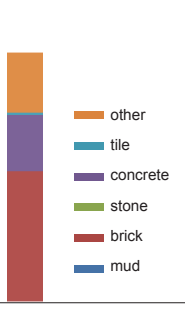


avg dwelling unit area (m <sup>2</sup> )	32.4
avg number of rooms	1.5
kachha	2%
semi-pakka	72%
pakka	3%
owned	76%
rented	24%
concrete roofing	47%
stone flooring	0%

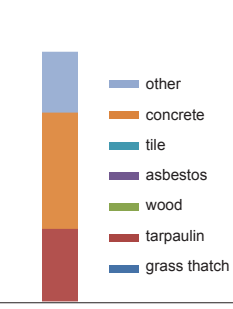
### HOUSE OWNERSHIP



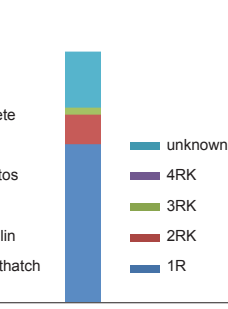
### FLOOR MATERIAL



### ROOF MATERIAL



### NUMBER OF ROOMS



### BUILDING TYPOLOGY

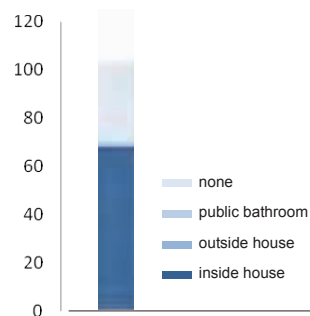


### infrastructure

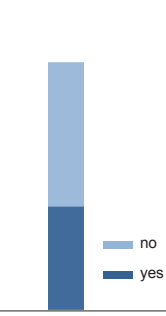


toilet in home	66%
shared toilet access	10%
bathroom in home	66%
individual drinking tap	78%
access to public tap or other sources	22%
sewer connection	73%
garbage connection	42%

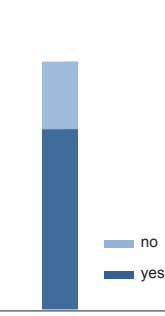
### BATHROOM ACCESS



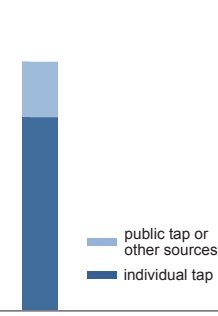
### GARBAGE AND



### SEWER CONNECTION



### DRINKING WATER



### ACCESS TO WATER SUPPLY








### basic facts

code	303
zone	Central
ward	Khadia
t.p. scheme	18
fp/sr no.	Sr 232
population	480
land status	AMC
area in m <sup>2</sup>	1140
households	38
dwelling units / hectare	333




## Surendra Maneklal Ni Chali

### people

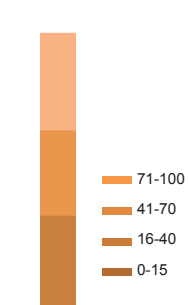


average family size	12.6
males	57%
females	43%
caste	
OBC	0%
SC + ST	50%
others	50%
over 15 yrs in slum	67%
patta land tenure status	2%

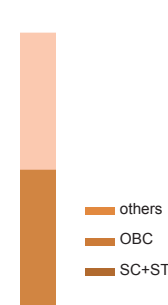
### LAND TENURE STATUS



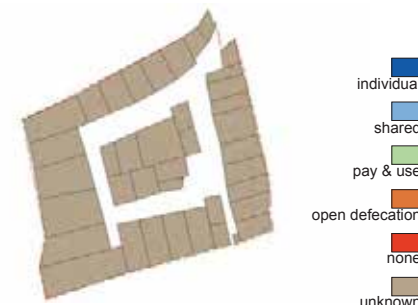
### YEARS IN SLUM



### CASTE



### TOILET ACCESS

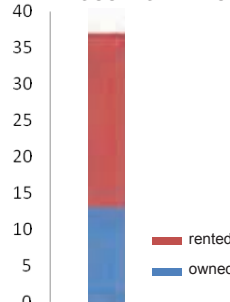


### housing

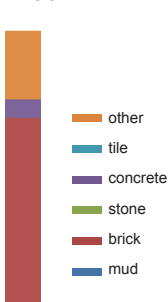


avg dwelling unit area (m <sup>2</sup> )	30.0
avg number of rooms	1.3
kachha	0%
semi-pakka	77%
pakka	0%
owned	36%
rented	64%
concrete roofing	7%
stone flooring	0%

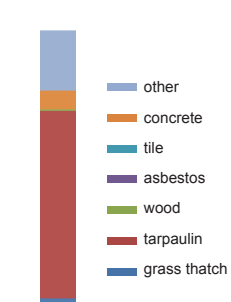
### HOUSE OWNERSHIP



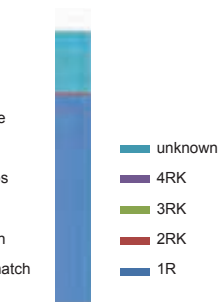
### FLOOR MATERIAL



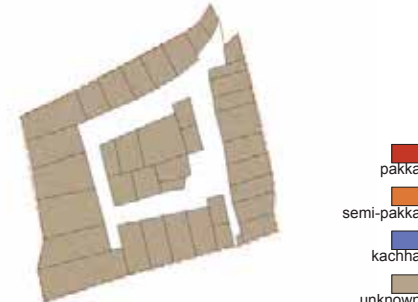
### ROOF MATERIAL



### NUMBER OF ROOMS



### BUILDING TYPOLOGY

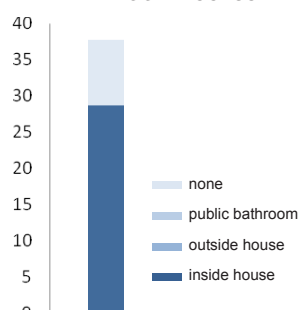


### infrastructure

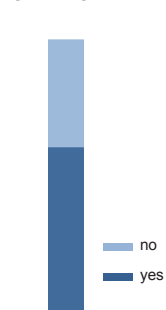


toilet in home	76%
shared toilet access	2%
bathroom in home	76%
individual drinking tap	ND
access to public tap or other sources	ND
sewer connection	64%
garbage connection	61%

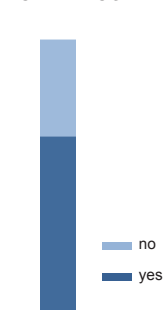
### BATHROOM ACCESS



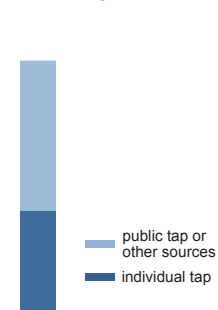
### GARBAGE AND



### SEWER CONNECTION

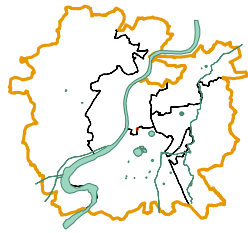


### DRINKING WATER



### ACCESS TO WATER SUPPLY





## basic facts

code	1100
zone	Central
ward	Jamalpur
t.p. scheme	1
fp/sr no.	34,58
population	147
land status	Private
area in m <sup>2</sup>	1740
households	45
dwelling units / hectare	259



## Takiyavali Chali / Sokat Ni Chali

### people



average family size	3.3
males	ND
females	ND
caste	
OBC	14%
SC + ST	22%
others	64%
over 15 yrs in slum	38%
patta land tenure status	1%

### housing




avg dwelling unit area (m <sup>2</sup> )	38.7
avg number of rooms	2.8
kachha	14%
semi-pakka	22%
pakka	1%
owned	36%
rented	64%
concrete roofing	8%
stone flooring	0%

### infrastructure

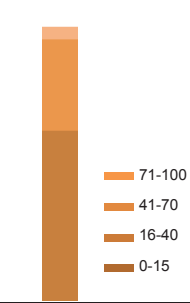


toilet in home	28%
shared toilet access	9%
bathroom in home	36%
individual drinking tap	53%
access to public tap or other sources	47%
sewer connection	14%
garbage connection	8%

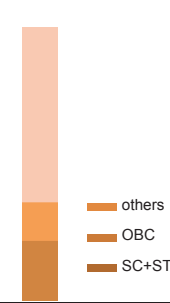
### LAND TENURE STATUS




### YEARS IN SLUM



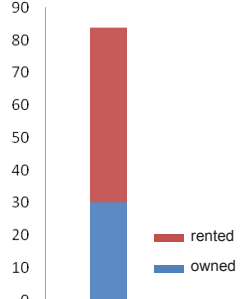
### CASTE



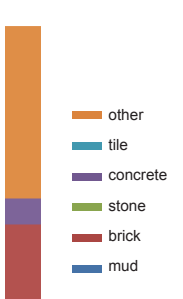
### TOILET ACCESS



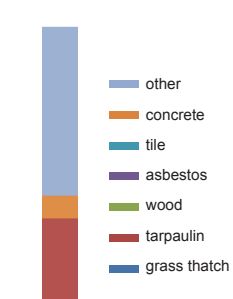
### HOUSE OWNERSHIP



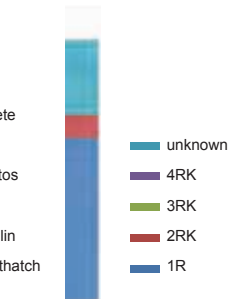
### FLOOR MATERIAL



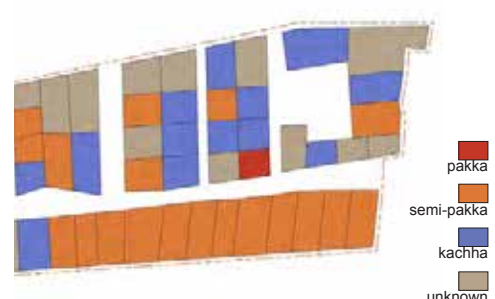
### ROOF MATERIAL



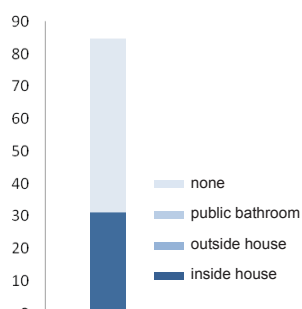
### NUMBER OF ROOMS



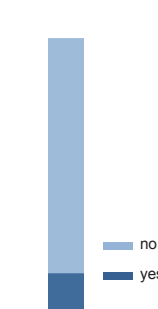
### BUILDING TYPOLOGY



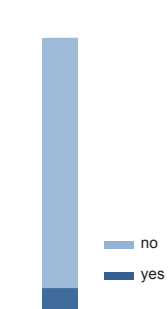
### BATHROOM ACCESS



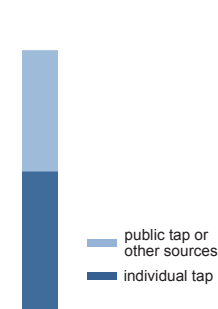
### GARBAGE AND



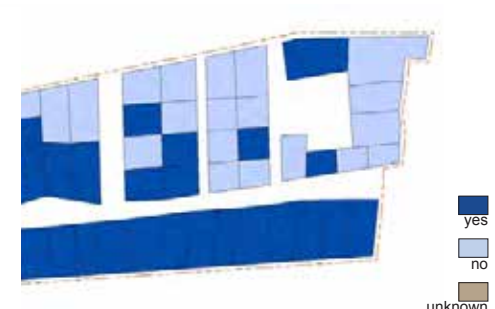
### SEWER CONNECTION



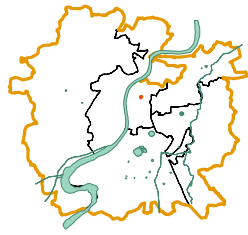
### DRINKING WATER



### ACCESS TO WATER SUPPLY







**basic facts**

code	367
zone	Central
ward	Dudheshwar
t.p. scheme	14
fp/sr no.	48+50+51+52
population	1014
land status	Government+Private
area in m <sup>2</sup>	9153
households	225
dwelling units / hectare	246



## Baba Bakula Na Chapra

### people



average family size	4.5
males	56%
females	44%
caste	
OBC	40%
SC + ST	39%
others	21%
over 15 yrs in slum	86%
patta land tenure status	36%

### housing




avg dwelling unit area (m <sup>2</sup> )	40.7
avg number of rooms	1.2
kachha	31%
semi-pakka	55%
pakka	9%
owned	88%
rented	12%
concrete roofing	22%
stone flooring	10%

### infrastructure

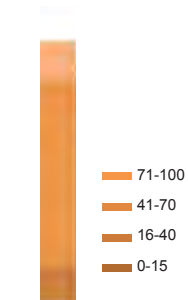


toilet in home	89%
shared toilet access	6%
bathroom in home	93%
individual drinking tap	80%
access to public tap or other sources	20%
sewer connection	81%
garbage connection	22%

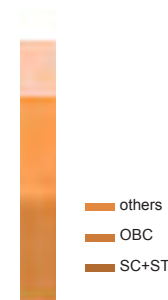
### LAND TENURE STATUS



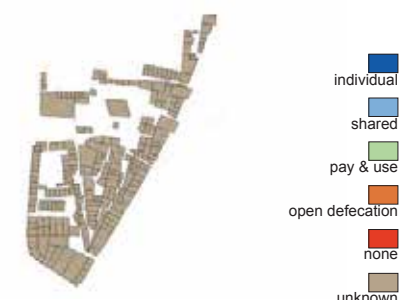
### YEARS IN SLUM



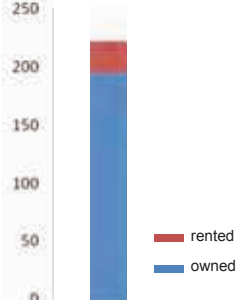
### CASTE



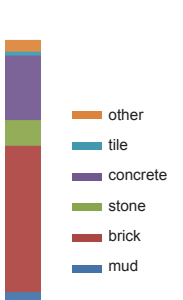
### TOILET ACCESS



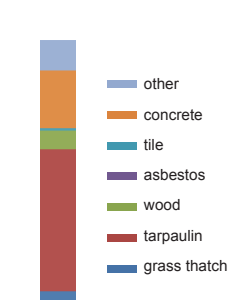
### HOUSE OWNERSHIP



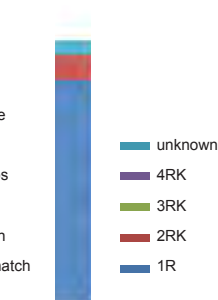
### FLOOR MATERIAL



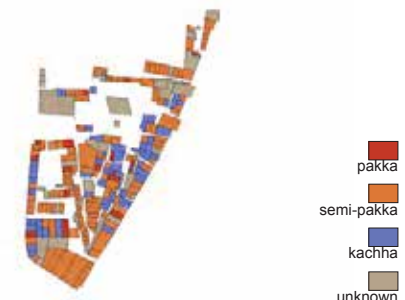
### ROOF MATERIAL



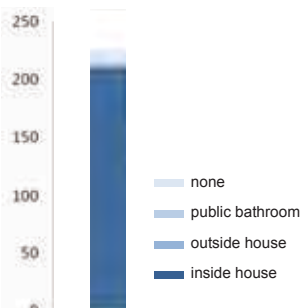
### NUMBER OF ROOMS



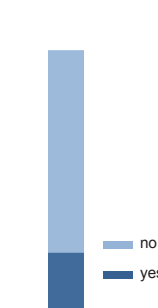
### BUILDING TYPOLOGY



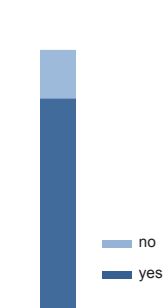
### BATHROOM ACCESS



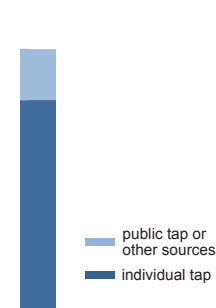
### GARBAGE AND



### SEWER CONNECTION

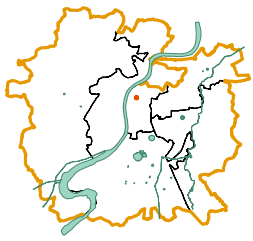


### DRINKING WATER




### ACCESS TO WATER SUPPLY





**basic facts**

code	369
zone	Central
ward	Madhupura
t.p. scheme	14
fp/sr no.	116
population	59
land status	Private
area in m <sup>2</sup>	474
households	15
dwelling units / hectare	316



## Chandubhai Madhaji Na Chapra

### people

average family size	3.9
males	67%
females	33%
caste	
OBC	73%
SC + ST	0%
others	27%
over 15 yrs in slum	73%
patta land tenure status	0%



### housing

avg dwelling unit area (m <sup>2</sup> )	31.6
avg number of rooms	1.3
kachha	0%
semi-pakka	80%
pakka	0%
owned	80%
rented	20%
concrete roofing	0%
stone flooring	0%

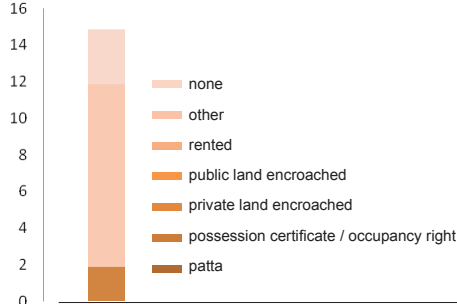


### infrastructure

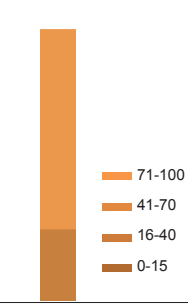
toilet in home	27%
shared toilet access	53%
bathroom in home	13%
individual drinking tap	27%
access to public tap or other sources	73%
sewer connection	80%
garbage connection	80%



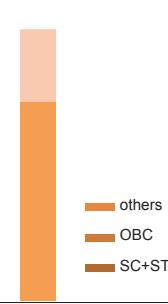
### LAND TENURE STATUS



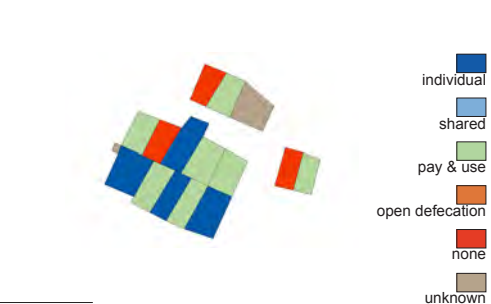
### YEARS IN SLUM



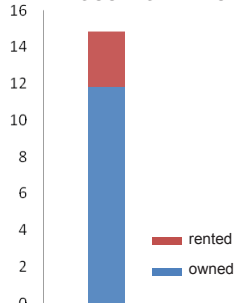
### CASTE



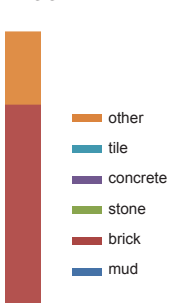
### TOILET ACCESS



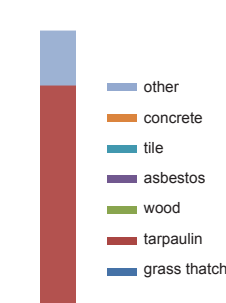
### HOUSE OWNERSHIP



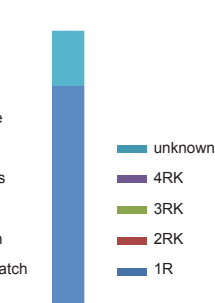
### FLOOR MATERIAL



### ROOF MATERIAL



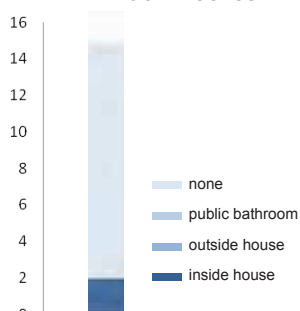
### NUMBER OF ROOMS



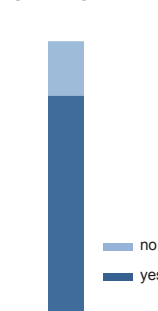
### BUILDING TYPOLOGY



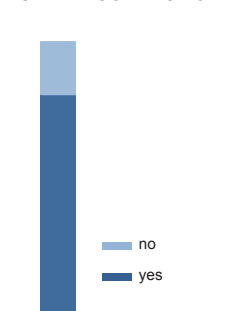
### BATHROOM ACCESS



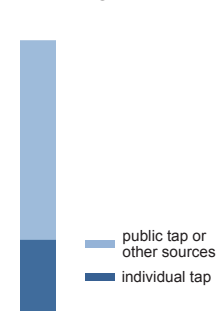
### GARBAGE AND



### SEWER CONNECTION



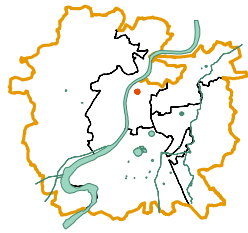
### DRINKING WATER



### ACCESS TO WATER SUPPLY

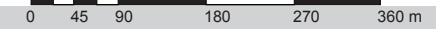






**basic facts**

code	370
zone	Central
ward	Madhupura
t.p. scheme	14
fp/sr	160, 162/4, 162/1, 162/2, 163/2
	+Road
population	
land status	1185
area in m <sup>2</sup>	AMC + Private
households	11486
dwelling units / hectare	324



## Devjipura Na Chapra(Jogni Ma Ni Chali)

### people



average family size	3.7
males	52%
females	48%
caste	
OBC	34%
SC + ST	20%
others	47%
over 15 yrs in slum	61%
patta land tenure status	54%

### housing



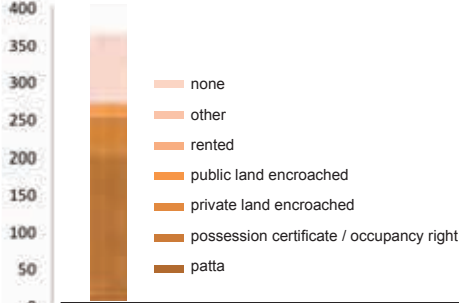
avg dwelling unit area (m <sup>2</sup> )	35.5
avg number of rooms	1.5
kachha	23%
semi-pakka	48%
pakka	3%
owned	70%
rented	30%
concrete roofing	0%
stone flooring	5%

### infrastructure

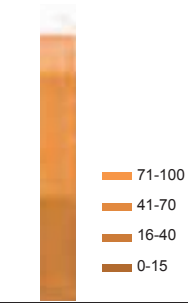


toilet in home	47%
shared toilet access	20%
bathroom in home	70%
individual drinking tap	53%
access to public tap or other sources	47%
sewer connection	38%
garbage connection	45%

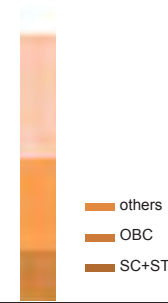
### LAND TENURE STATUS



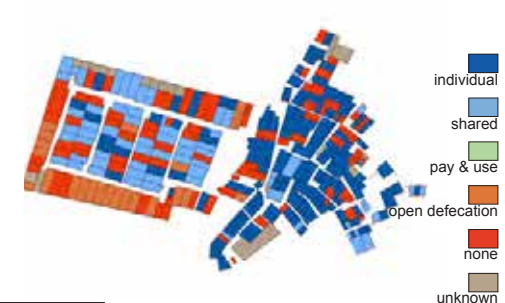
### YEARS IN SLUM



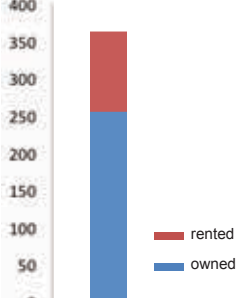
### CASTE



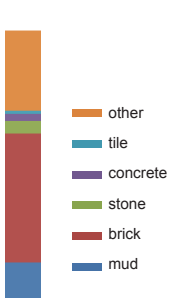
### TOILET ACCESS



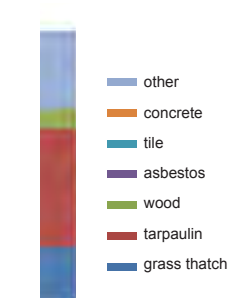
### HOUSE OWNERSHIP



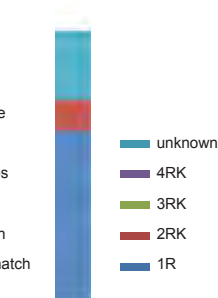
### FLOOR MATERIAL



### ROOF MATERIAL



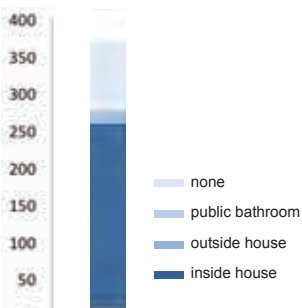
### NUMBER OF ROOMS



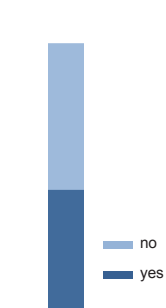
### BUILDING TYPOLOGY



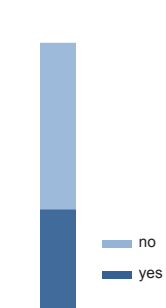
### BATHROOM ACCESS



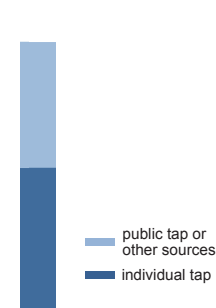
### GARBAGE AND



### SEWER CONNECTION

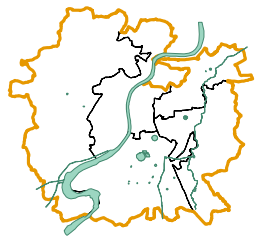


### DRINKING WATER



### ACCESS TO WATER SUPPLY





**basic facts**

code	372
zone	Central
ward	Madhupura
t.p. scheme	5 Sec 5
fp/sr no.	80
population	38
land status	AMC
area in m <sup>2</sup>	267
households	8
dwelling units / hectare	300



## Galiben Na Chapra

### people

average family size	4.8
males	47%
females	53%
caste	
OBC	88%
SC + ST	0%
others	13%
over 15 yrs in slum	100%
patta land tenure status	100%



### housing

avg dwelling unit area (m <sup>2</sup> )	33.4
avg number of rooms	1
kachha	0%
semi-pakka	100%
pakka	0%
owned	100%
rented	0%
concrete roofing	0%
stone flooring	0%

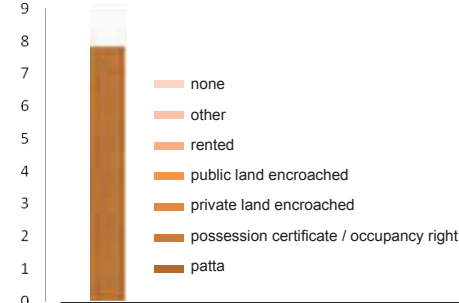


### infrastructure

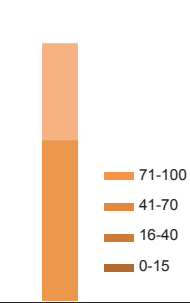
toilet in home	88%
shared toilet access	13%
bathroom in home	88%
individual drinking tap	0%
access to public tap or other sources	100%
sewer connection	13%
garbage connection	50%



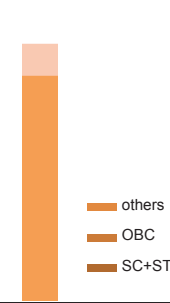
### LAND TENURE STATUS



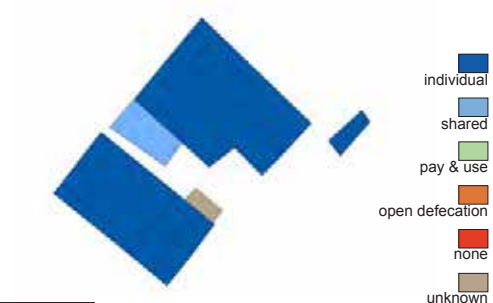
### YEARS IN SLUM



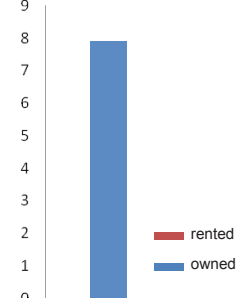
### CASTE



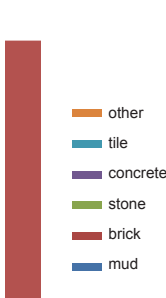
### TOILET ACCESS



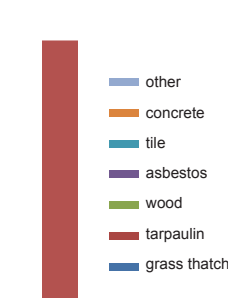
### HOUSE OWNERSHIP



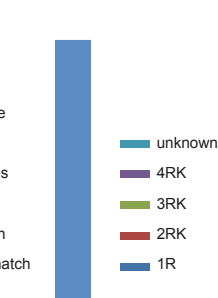
### FLOOR MATERIAL



### ROOF MATERIAL



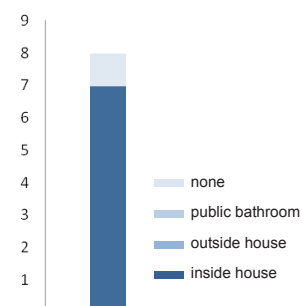
### NUMBER OF ROOMS



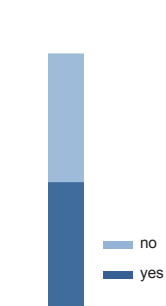
### BUILDING TYPOLOGY



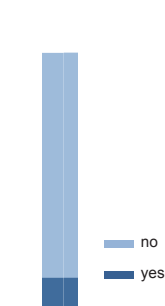
### BATHROOM ACCESS



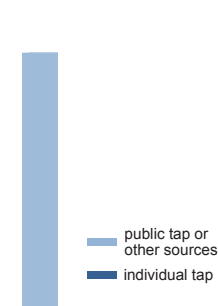
### GARBAGE AND



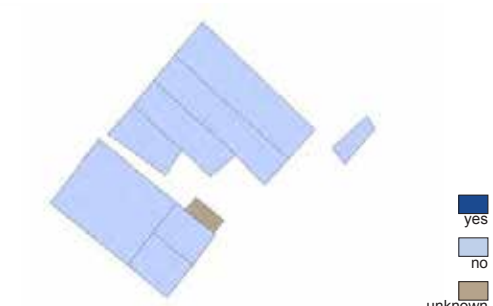
### SEWER CONNECTION



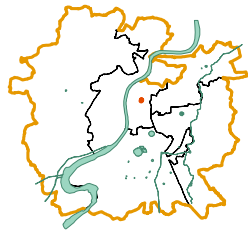
### DRINKING WATER



### ACCESS TO WATER SUPPLY








**basic facts**

code	373
zone	Central
ward	Madhupura
t.p. scheme	14
fp/sr no.	35
population	321
land status	Private
area in m <sup>2</sup>	4167
households	81
dwelling units / hectare	194



## Ganeshpura

### people



average family size	4
males	51%
females	49%
caste	
OBC	46%
SC + ST	38%
others	16%
over 15 yrs in slum	63%
patta land tenure status	52%

### housing




avg dwelling unit area (m <sup>2</sup> )	51.4
avg number of rooms	1.2
kachha	6%
semi-pakka	56%
pakka	22%
owned	64%
rented	36%
concrete roofing	16%
stone flooring	7%

### infrastructure

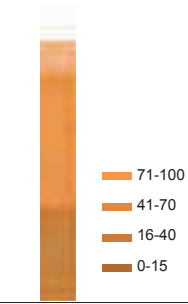


toilet in home	74%
shared toilet access	11%
bathroom in home	72%
individual drinking tap	28%
access to public tap or other sources	72%
sewer connection	58%
garbage connection	19%

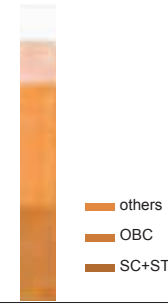
### LAND TENURE STATUS




### YEARS IN SLUM



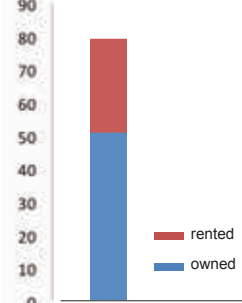
### CASTE




### TOILET ACCESS



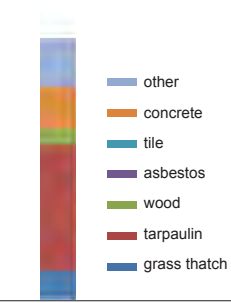
### HOUSE OWNERSHIP



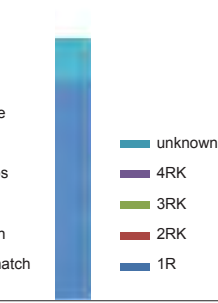
### FLOOR MATERIAL



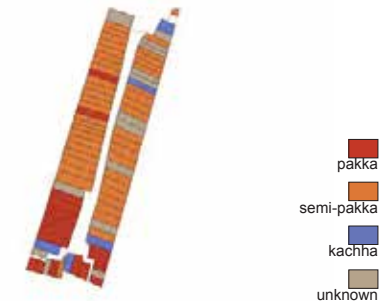
### ROOF MATERIAL



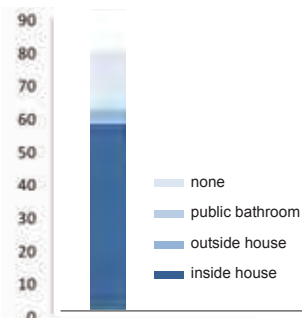
### NUMBER OF ROOMS



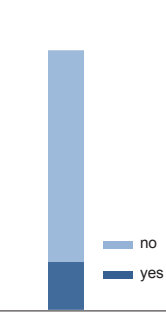
### BUILDING TYPOLOGY



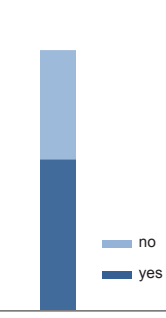
### BATHROOM ACCESS



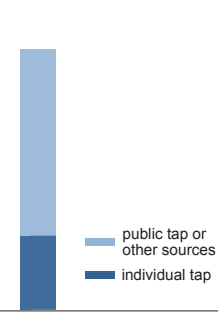
### GARBAGE AND




### SEWER CONNECTION

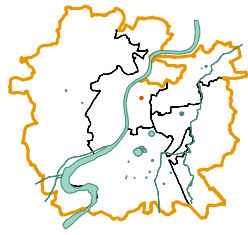


### DRINKING WATER



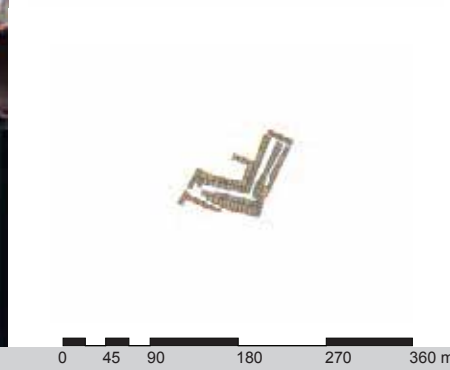
### ACCESS TO WATER SUPPLY





**basic facts**

code	375
zone	Central
ward	Madhupura
t.p. scheme	5
fp/sr no.	219/1, 219/2
population	430
land status	Private
area in m <sup>2</sup>	4337
households	144
dwelling units / hectare	332



## Ghoda No Tabalo, Vaghrivas

### people



average family size	3
males	57%
females	43%
caste	
OBC	51%
SC + ST	21%
others	28%
over 15 yrs in slum	67%
patta land tenure status	28%

### housing



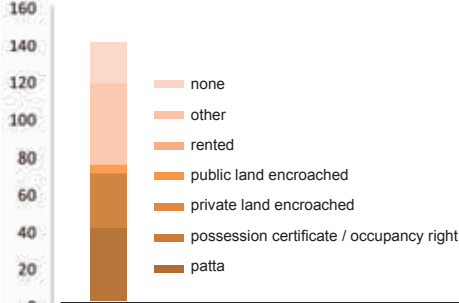
avg dwelling unit area (m <sup>2</sup> )	30.1
avg number of rooms	1.6
kachha	12%
semi-pakka	54%
pakka	17%
owned	79%
rented	21%
concrete roofing	0%
stone flooring	3%

### infrastructure

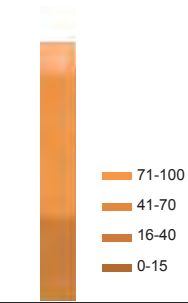


toilet in home	49%
shared toilet access	31%
bathroom in home	72%
individual drinking tap	74%
access to public tap or other sources	26%
sewer connection	65%
garbage connection	28%

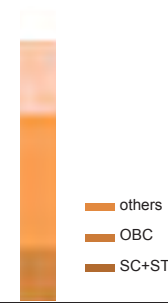
### LAND TENURE STATUS



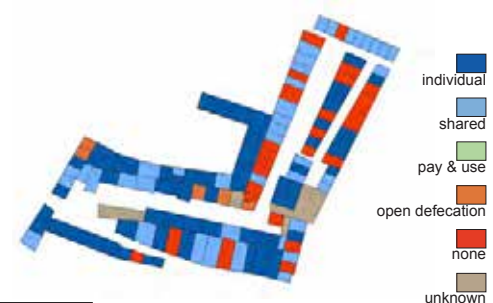
### YEARS IN SLUM



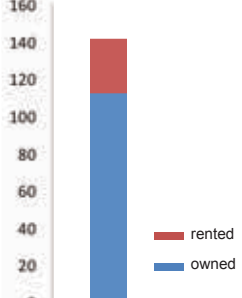
### CASTE




### TOILET ACCESS



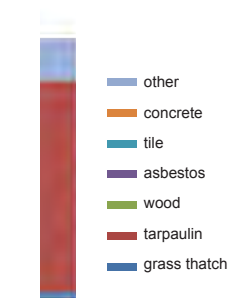
### HOUSE OWNERSHIP



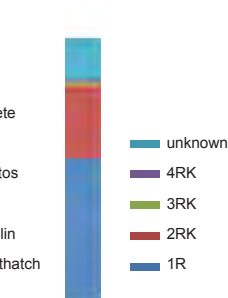
### FLOOR MATERIAL



### ROOF MATERIAL



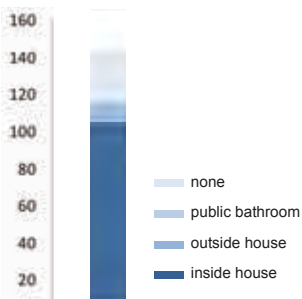
### NUMBER OF ROOMS



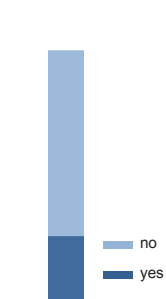
### BUILDING TYPOLOGY



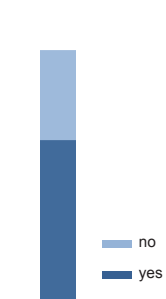
### BATHROOM ACCESS



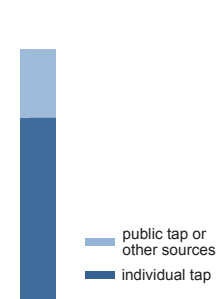
### GARBAGE AND



### SEWER CONNECTION



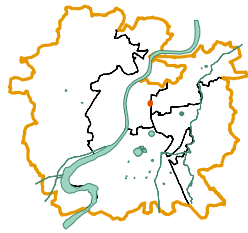
### DRINKING WATER



### ACCESS TO WATER SUPPLY








### basic facts

code	377
zone	Central
ward	Madhupura
t.p. scheme	8
fp/sr no.	220
population	157
land status	Private
area in m <sup>2</sup>	1728
households	52
dwelling units / hectare	301



## Gujarat Ginning Mill Compound

### people



average family size	3
males	63%
females	37%
caste	
OBC	54%
SC + ST	33%
others	13%
over 15 yrs in slum	87%
patta land tenure status	4%

### housing




avg dwelling unit area (m <sup>2</sup> )	33.2
avg number of rooms	1
kachha	2%
semi-pakka	58%
pakka	38%
owned	77%
rented	23%
concrete roofing	6%
stone flooring	0%

### infrastructure

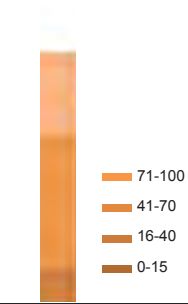


toilet in home	63%
shared toilet access	0%
bathroom in home	58%
individual drinking tap	56%
access to public tap or other sources	44%
sewer connection	60%
garbage connection	2%

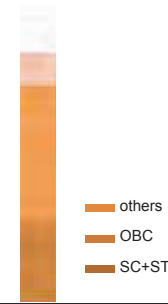
### LAND TENURE STATUS



### YEARS IN SLUM



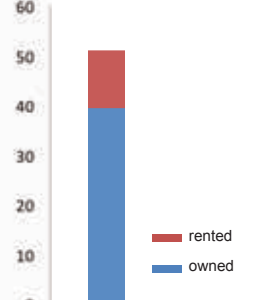
### CASTE



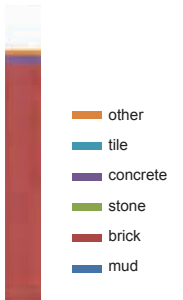
### TOILET ACCESS



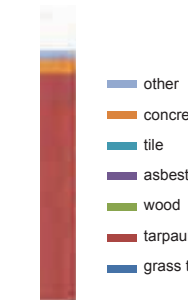
### HOUSE OWNERSHIP



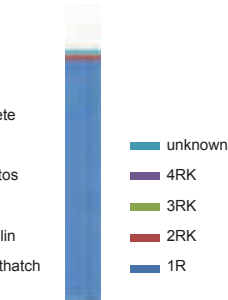
### FLOOR MATERIAL



### ROOF MATERIAL



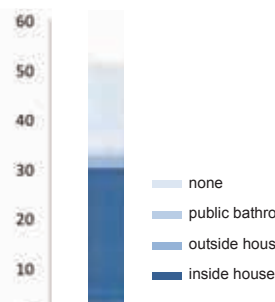
### NUMBER OF ROOMS



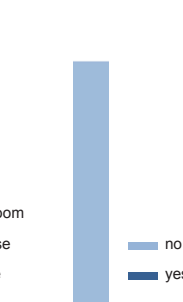
### BUILDING TYPOLOGY



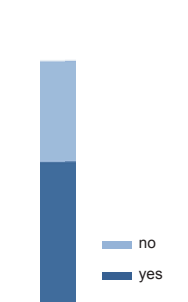
### BATHROOM ACCESS



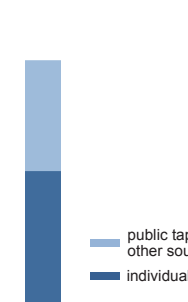
### GARBAGE AND



### SEWER CONNECTION

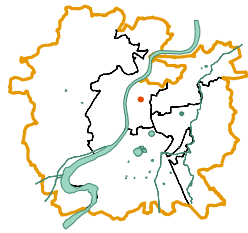


### DRINKING WATER



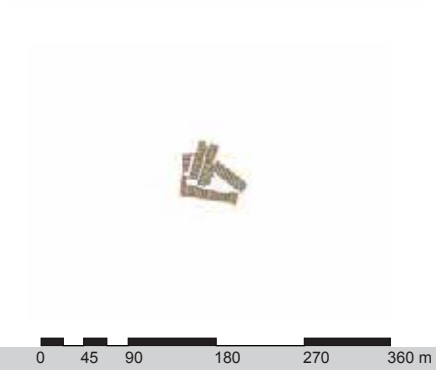
### ACCESS TO WATER SUPPLY





### basic facts

code	380
zone	Central
ward	Madhupura
t.p. scheme	14
fp/sr no.	48 /B
population	190
land status	Private
area in m <sup>2</sup>	2565
households	50
dwelling units / hectare	195



## Kamal Bhagat Na Chapra

### people



average family size	3.8
males	54%
females	46%
caste	
OBC	28%
SC + ST	50%
others	22%
over 15 yrs in slum	86%
patta land tenure status	20%

### housing




avg dwelling unit area (m <sup>2</sup> )	51.3
avg number of rooms	1.2
kachha	0%
semi-pakka	86%
pakka	0%
owned	82%
rented	18%
concrete roofing	2%
stone flooring	2%

### infrastructure

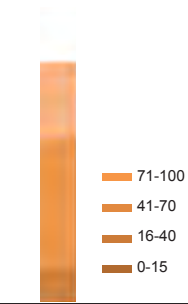


toilet in home	76%
shared toilet access	10%
bathroom in home	82%
individual drinking tap	80%
access to public tap or other sources	20%
sewer connection	30%
garbage connection	24%

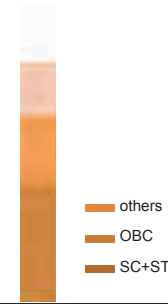
### LAND TENURE STATUS



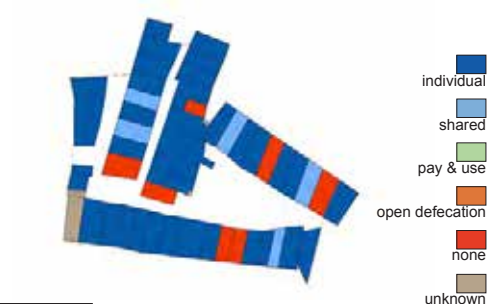
### YEARS IN SLUM



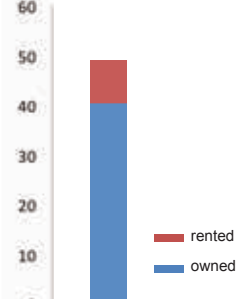
### CASTE




### TOILET ACCESS



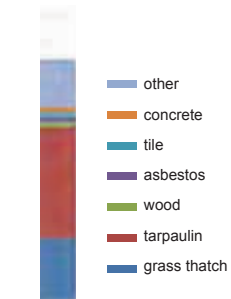
### HOUSE OWNERSHIP



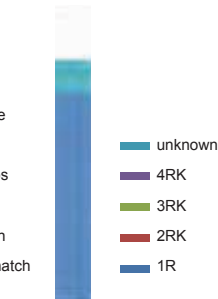
### FLOOR MATERIAL



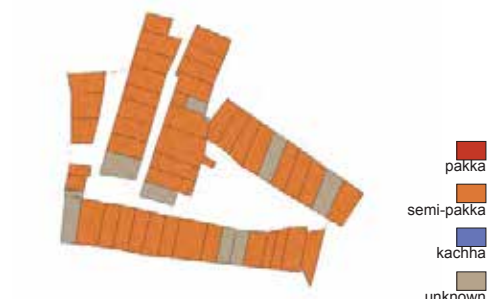
### ROOF MATERIAL



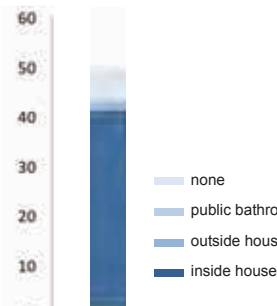
### NUMBER OF ROOMS



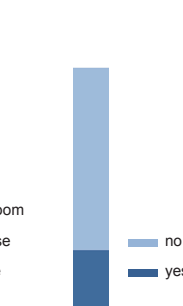
### BUILDING TYPOLOGY



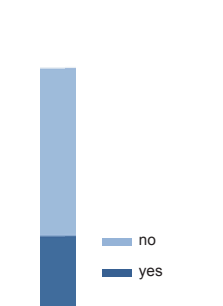
### BATHROOM ACCESS



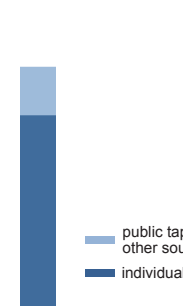
### GARBAGE AND



### SEWER CONNECTION



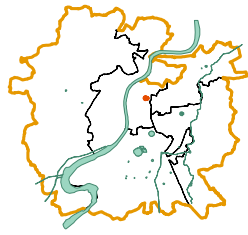
### DRINKING WATER



### ACCESS TO WATER SUPPLY








**basic facts**

code	381
zone	Central
ward	Madhupura
t.p. scheme	14
fp/sr no.	42+43+Road
population	733
land status	Private
area in m <sup>2</sup>	5743
households	243
dwelling units / hectare	423



## Kankri Kui Na Chapra

### people



average family size	3
males	54%
females	46%
caste	
OBC	9%
SC + ST	75%
others	16%
over 15 yrs in slum	81%
patta land tenure status	23%

### housing




avg dwelling unit area (m <sup>2</sup> )	23.6
avg number of rooms	1.2
kachha	5%
semi-pakka	67%
pakka	16%
owned	81%
rented	19%
concrete roofing	17%
stone flooring	0%

### infrastructure

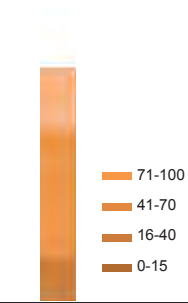


toilet in home	82%
shared toilet access	3%
bathroom in home	87%
individual drinking tap	70%
access to public tap or other sources	30%
sewer connection	87%
garbage connection	41%

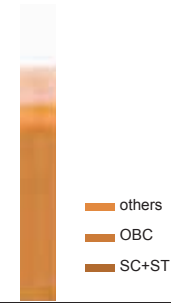
### LAND TENURE STATUS



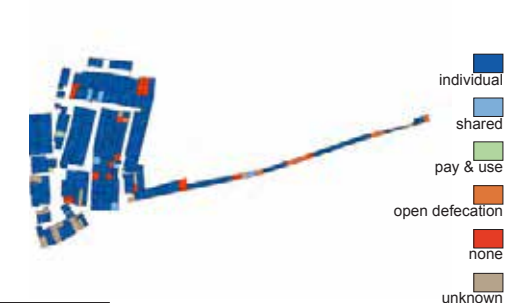
### YEARS IN SLUM



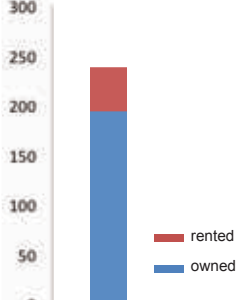
### CASTE




### TOILET ACCESS



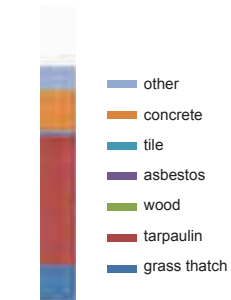
### HOUSE OWNERSHIP



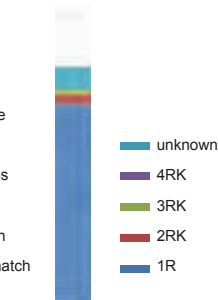
### FLOOR MATERIAL




### ROOF MATERIAL



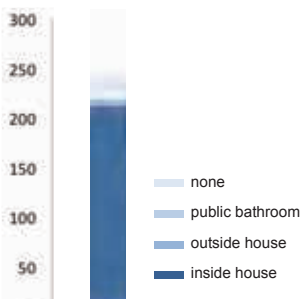
### NUMBER OF ROOMS



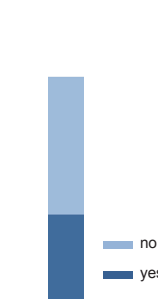
### BUILDING TYPOLOGY



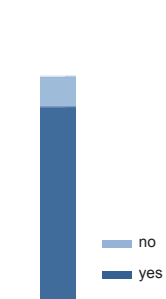
### BATHROOM ACCESS



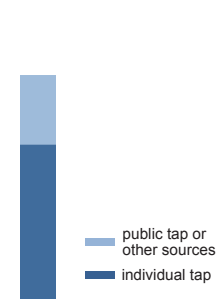
### GARBAGE AND



### SEWER CONNECTION

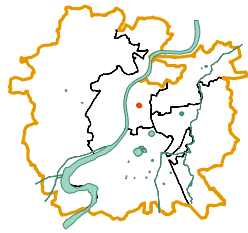


### DRINKING WATER



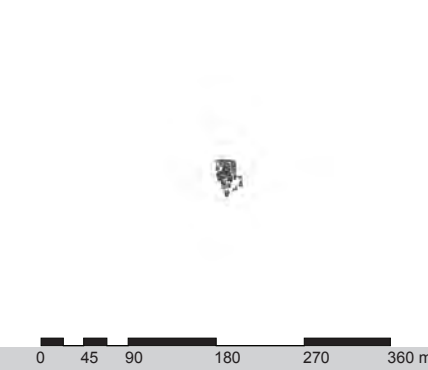
### ACCESS TO WATER SUPPLY





**basic facts**

code	382
zone	Central
ward	Dariyapur
t.p. scheme	-
fp/sr no.	-
population	231
land status	Government
area in m <sup>2</sup>	3660
households	122
dwelling units / hectare	333



## Kumbhar Vas Na Chhapra (Lodha Vas)

### people



average family size	1.9
males	46%
females	54%
caste	
OBC	43%
SC + ST	37%
others	20%
over 15 yrs in slum	35%
patta land tenure status	51%

### housing




avg dwelling unit area (m <sup>2</sup> )	30.0
avg number of rooms	1.2
kachha	7%
semi-pakka	59%
pakka	22%
owned	81%
rented	19%
concrete roofing	15%
stone flooring	1%

### infrastructure

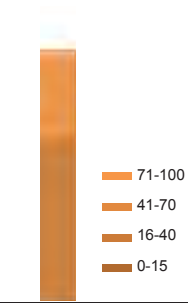


toilet in home	72%
shared toilet access	19%
bathroom in home	88%
individual drinking tap	45%
access to public tap or other sources	55%
sewer connection	54%
garbage connection	58%

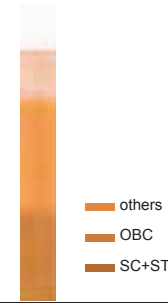
### LAND TENURE STATUS



### YEARS IN SLUM



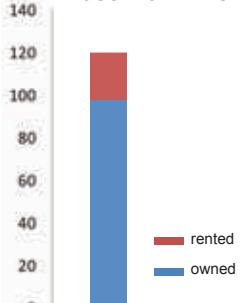
### CASTE



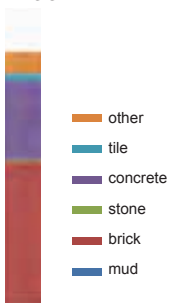
### TOILET ACCESS



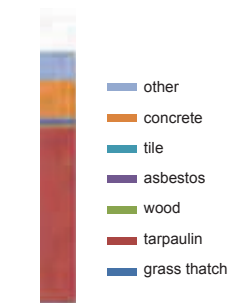
### HOUSE OWNERSHIP



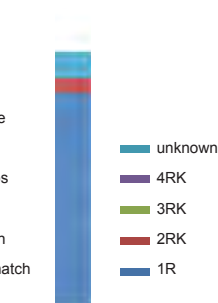
### FLOOR MATERIAL



### ROOF MATERIAL



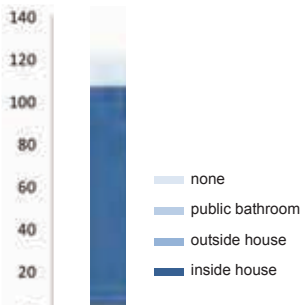
### NUMBER OF ROOMS



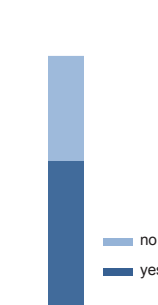
### BUILDING TYPOLOGY



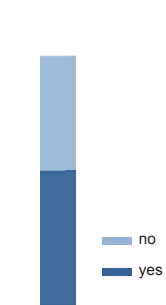
### BATHROOM ACCESS



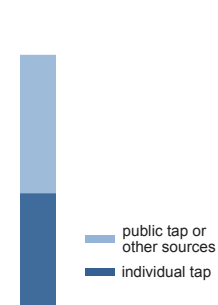
### GARBAGE AND



### SEWER CONNECTION



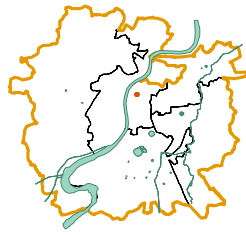
### DRINKING WATER



### ACCESS TO WATER SUPPLY







**basic facts**

code	383
zone	Central
ward	Madhupura
t.p. scheme	14
fp/sr no.	116
population	34
land status	Private
area in m <sup>2</sup>	276
households	11
dwelling units / hectare	399



## Tawadipura Na Chapra

### people

average family size	3.1
males	50%
females	50%
caste	
OBC	55%
SC + ST	0%
others	45%
over 15 yrs in slum	55%
patta land tenure status	0%



### housing

avg dwelling unit area (m <sup>2</sup> )	25.1
avg number of rooms	1.8
kachha	0%
semi-pakka	55%
pakka	0%
owned	55%
rented	45%
concrete roofing	0%
stone flooring	0%




### infrastructure

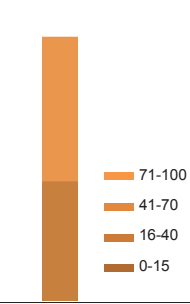
toilet in home	55%
shared toilet access	0%
bathroom in home	27%
individual drinking tap	45%
access to public tap or other sources	55%
sewer connection	45%
garbage connection	55%



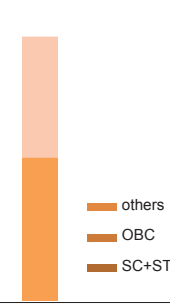
### LAND TENURE STATUS




### YEARS IN SLUM



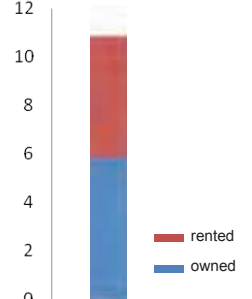
### CASTE



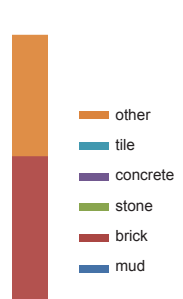
### TOILET ACCESS



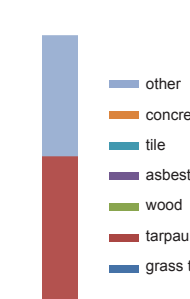
### HOUSE OWNERSHIP



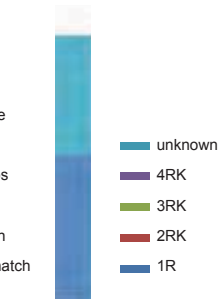
### FLOOR MATERIAL



### ROOF MATERIAL



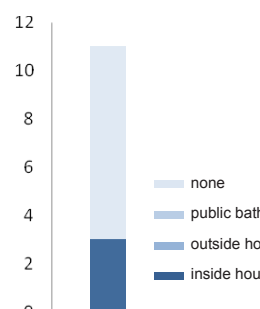
### NUMBER OF ROOMS



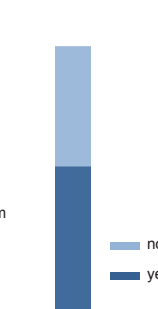
### BUILDING TYPOLOGY



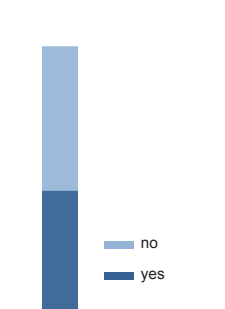
### BATHROOM ACCESS



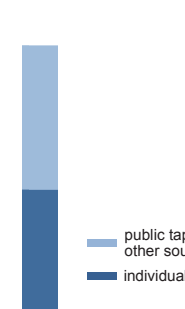
### GARBAGE AND



### SEWER CONNECTION

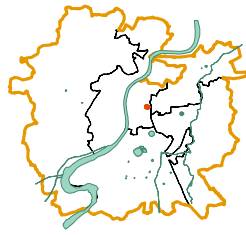


### DRINKING WATER



### ACCESS TO WATER SUPPLY





**basic facts**

code	385
zone	Central
ward	Dariyapur
t.p. scheme	5 Sec 5
fp/sr no.	3
population	876
land status	Private
area in m <sup>2</sup>	5734
households	219
dwelling units / hectare	382




## Vaghri Vad

### people

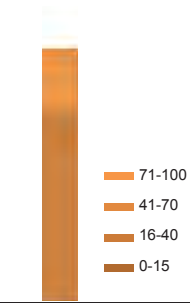


average family size	4
males	52%
females	48%
caste	
OBC	49%
SC + ST	6%
others	45%
over 15 yrs in slum	23%
patta land tenure status	42%

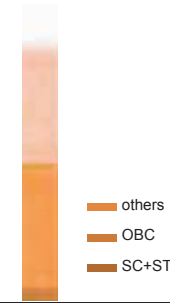
### LAND TENURE STATUS



### YEARS IN SLUM



### CASTE



### TOILET ACCESS

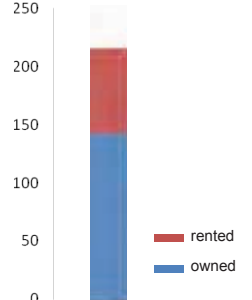


### housing

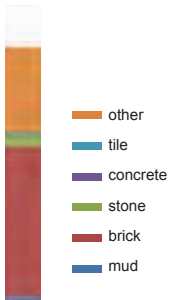


avg dwelling unit area (m <sup>2</sup> )	26.2
avg number of rooms	1.5
kachha	14%
semi-pakka	45%
pakka	6%
owned	66%
rented	34%
concrete roofing	14%
stone flooring	5%

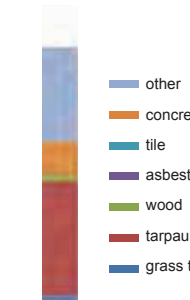
### HOUSE OWNERSHIP



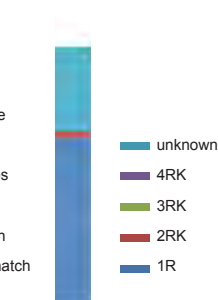
### FLOOR MATERIAL



### ROOF MATERIAL



### NUMBER OF ROOMS



### BUILDING TYPOLOGY

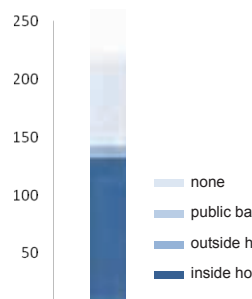


### infrastructure

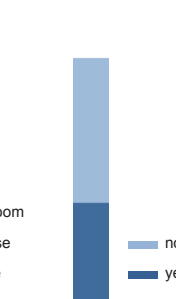


toilet in home	63%
shared toilet access	3%
bathroom in home	60%
individual drinking tap	61%
access to public tap or other sources	39%
sewer connection	58%
garbage connection	42%

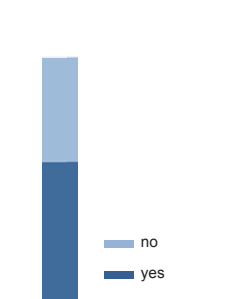
### BATHROOM ACCESS



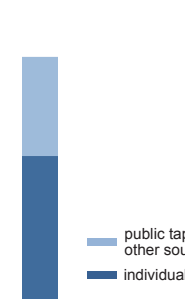
### GARBAGE AND



### SEWER CONNECTION



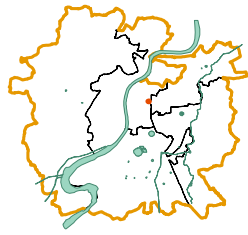
### DRINKING WATER



### ACCESS TO WATER SUPPLY








**basic facts**

code	387
zone	Central
ward	Madhupura
t.p. scheme	14
fp/sr no.	17+18+19
population	309
land status	Private
area in m <sup>2</sup>	5259
households	152
dwelling units / hectare	289



## Vora Ni Chali And Zupda

### people



average family size	2
males	45%
females	55%
caste	
OBC	55%
SC + ST	24%
others	21%
over 15 yrs in slum	73%
patta land tenure status	52%

### housing




avg dwelling unit area (m <sup>2</sup> )	34.6
avg number of rooms	1.2
kachha	1%
semi-pakka	76%
pakka	8%
owned	84%
rented	16%
concrete roofing	1%
stone flooring	20%

### infrastructure

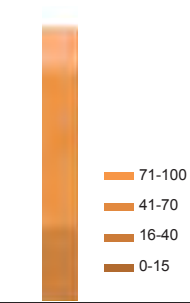


toilet in home	59%
shared toilet access	23%
bathroom in home	80%
individual drinking tap	82%
access to public tap or other sources	18%
sewer connection	56%
garbage connection	39%

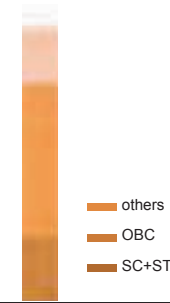
### LAND TENURE STATUS



### YEARS IN SLUM



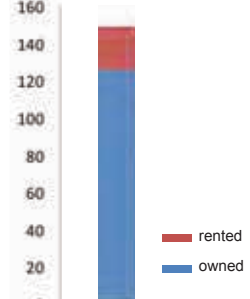
### CASTE




### TOILET ACCESS



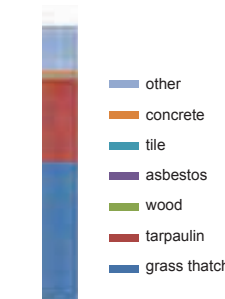
### HOUSE OWNERSHIP



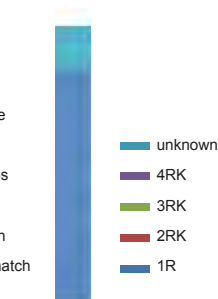
### FLOOR MATERIAL



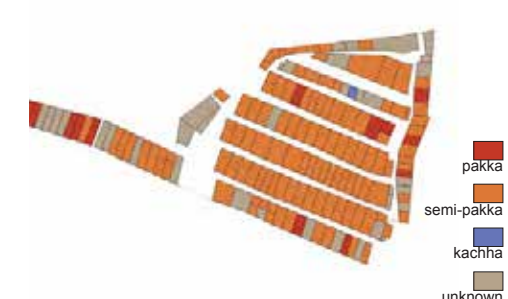
### ROOF MATERIAL



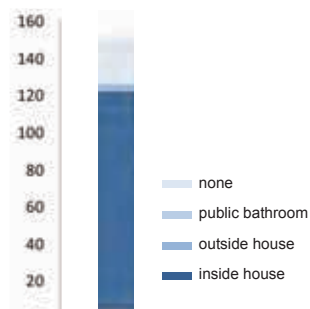
### NUMBER OF ROOMS



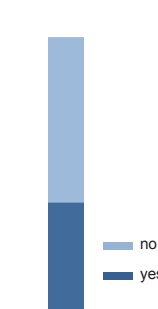
### BUILDING TYPOLOGY



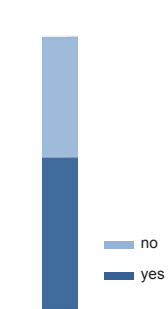
### BATHROOM ACCESS



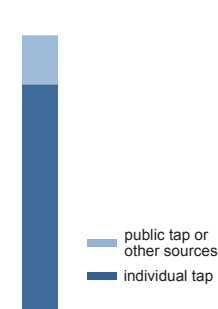
### GARBAGE AND



### SEWER CONNECTION

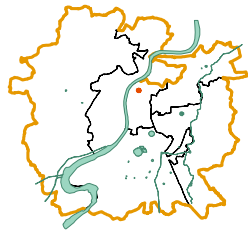


### DRINKING WATER




### ACCESS TO WATER SUPPLY





**basic facts**

code	389
zone	Central
ward	Dudheshwar
t.p. scheme	14
fp/sr no.	340+345
population	312
land status	Private
area in m <sup>2</sup>	1508
households	68
dwelling units / hectare	451



## Babubhai Na Zupda

### people




average family size	4.6
males	55%
females	45%
caste	
OBC	34%
SC + ST	40%
others	26%
over 15 yrs in slum	44%
patta land tenure status	10%

### housing




avg dwelling unit area (m <sup>2</sup> )	22.2
avg number of rooms	1.3
kachha	0%
semi-pakka	78%
pakka	0%
owned	76%
rented	24%
concrete roofing	0%
stone flooring	1%

### infrastructure

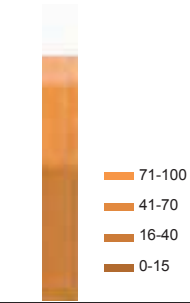


toilet in home	4%
shared toilet access	41%
bathroom in home	72%
individual drinking tap	69%
access to public tap or other sources	31%
sewer connection	19%
garbage connection	56%

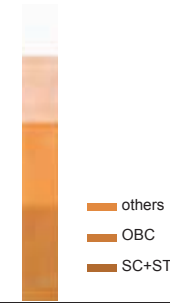
### LAND TENURE STATUS



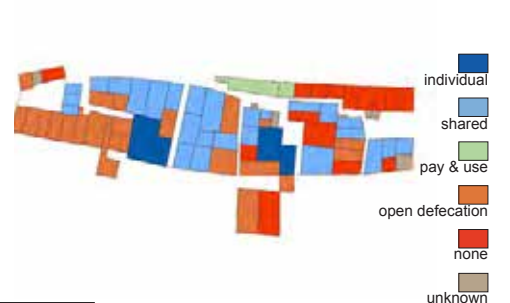
### YEARS IN SLUM



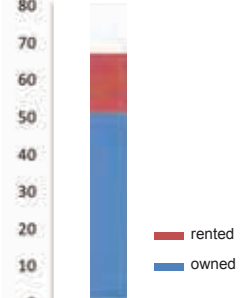
### CASTE



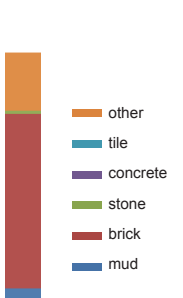
### TOILET ACCESS



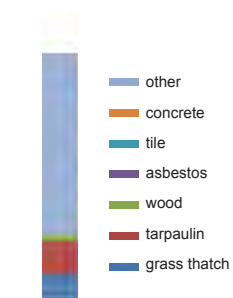
### HOUSE OWNERSHIP



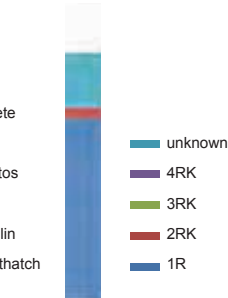
### FLOOR MATERIAL



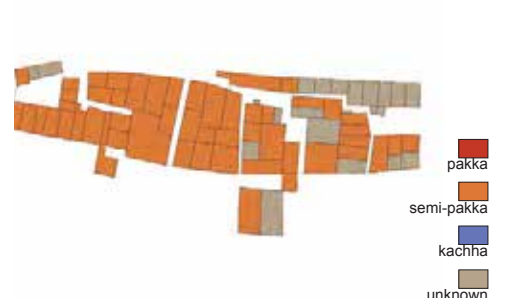
### ROOF MATERIAL



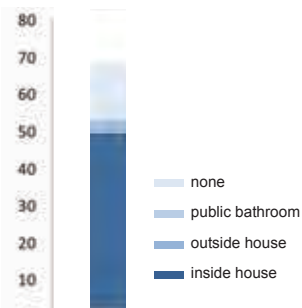
### NUMBER OF ROOMS



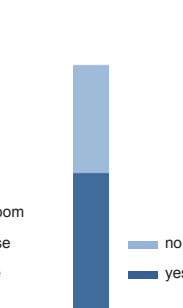
### BUILDING TYPOLOGY



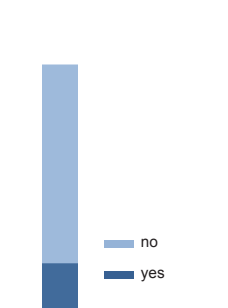
### BATHROOM ACCESS



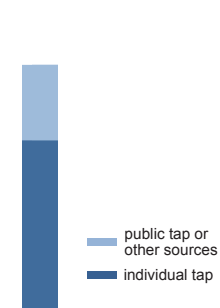
### GARBAGE AND



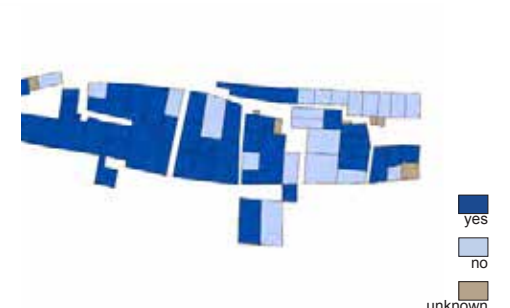
### SEWER CONNECTION



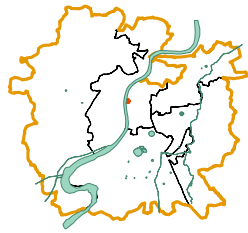
### DRINKING WATER



### ACCESS TO WATER SUPPLY







### basic facts

code	391
zone	Central
ward	Dudheshwar
t.p. scheme	3/Dk
fp/sr no.	25
population	260
land status	Private
area in m <sup>2</sup>	3436
households	67
dwelling units / hectare	195



## Bai Parvati Na Zupda

### people



average family size	3.9
males	56%
females	44%
caste	
OBC	42%
SC + ST	19%
others	39%
over 15 yrs in slum	76%
patta land tenure status	48%

### housing




avg dwelling unit area (m <sup>2</sup> )	51.3
avg number of rooms	1.6
kachha	66%
semi-pakka	19%
pakka	9%
owned	93%
rented	7%
concrete roofing	12%
stone flooring	1%

### infrastructure

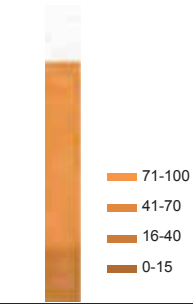


toilet in home	91%
shared toilet access	1%
bathroom in home	93%
individual drinking tap	72%
access to public tap or other sources	28%
sewer connection	28%
garbage connection	78%

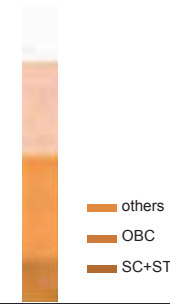
### LAND TENURE STATUS



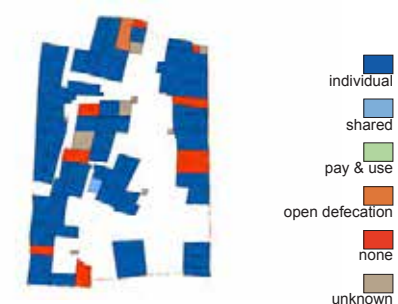
### YEARS IN SLUM



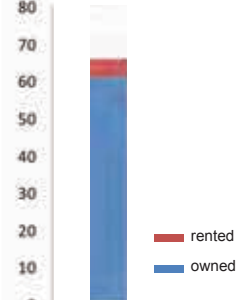
### CASTE




### TOILET ACCESS



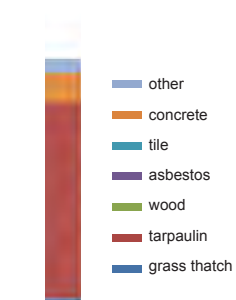
### HOUSE OWNERSHIP



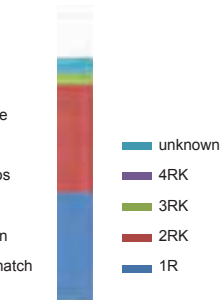
### FLOOR MATERIAL



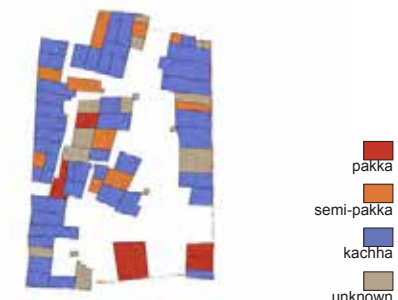
### ROOF MATERIAL



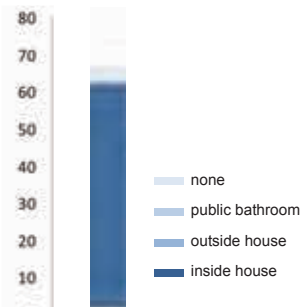
### NUMBER OF ROOMS



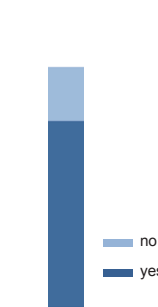
### BUILDING TYPOLOGY



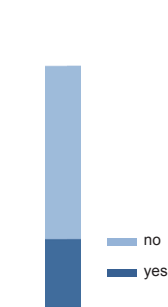
### BATHROOM ACCESS



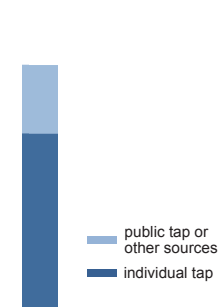
### GARBAGE AND



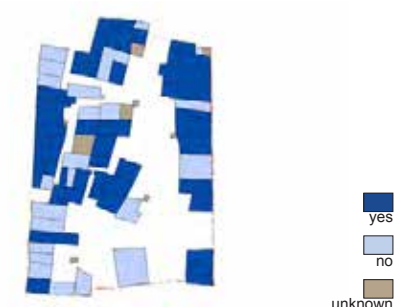
### SEWER CONNECTION

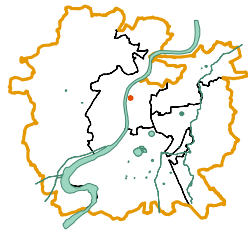


### DRINKING WATER




### ACCESS TO WATER SUPPLY





**basic facts**

code	393
zone	Central
ward	Dudheshwar
t.p. scheme	3
fp/sr no.	46
population	342
land status	Private
area in m <sup>2</sup>	2202
households	101
dwelling units / hectare	459



## Balapir Tekra Na Zupda

### people



average family size	3.4
males	51%
females	49%
caste	
OBC	66%
SC + ST	29%
others	5%
over 15 yrs in slum	31%
patta land tenure status	82%

### housing




avg dwelling unit area (m <sup>2</sup> )	21.8
avg number of rooms	1.1
kachha	3%
semi-pakka	79%
pakka	15%
owned	94%
rented	6%
concrete roofing	37%
stone flooring	3%

### infrastructure

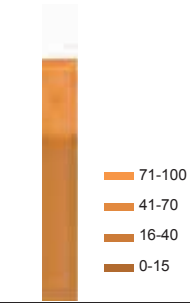


toilet in home	91%
shared toilet access	4%
bathroom in home	95%
individual drinking tap	55%
access to public tap or other sources	45%
sewer connection	32%
garbage connection	53%

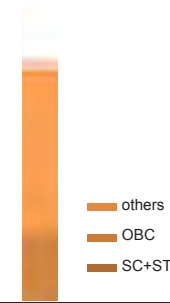
### LAND TENURE STATUS



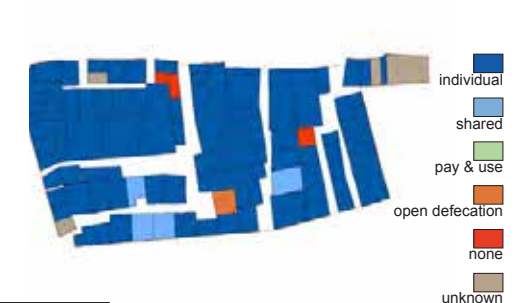
### YEARS IN SLUM



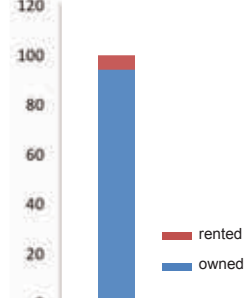
### CASTE




### TOILET ACCESS



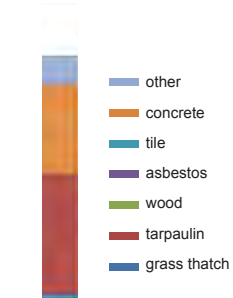
### HOUSE OWNERSHIP



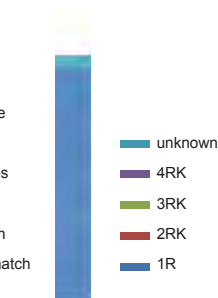
### FLOOR MATERIAL



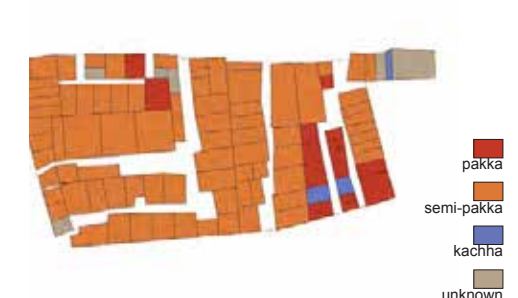
### ROOF MATERIAL



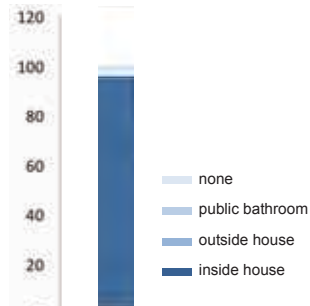
### NUMBER OF ROOMS



### BUILDING TYPOLOGY



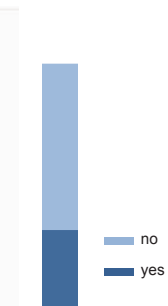
### BATHROOM ACCESS



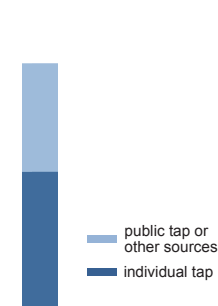
### GARBAGE AND



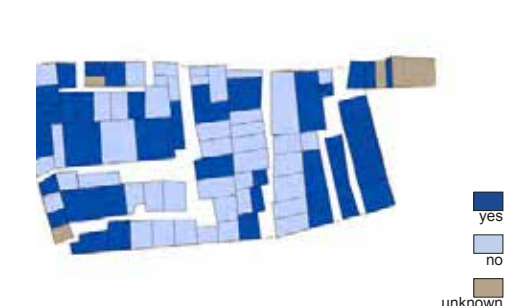
### SEWER CONNECTION



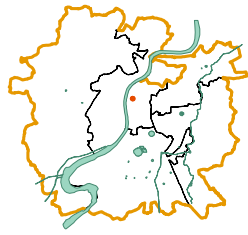
### DRINKING WATER



### ACCESS TO WATER SUPPLY

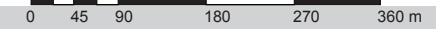






**basic facts**

code	394
zone	Central
ward	Dudheshwar
t.p. scheme	3/Dk
fp/sr no.	82
population	1057
land status	Private
area in m <sup>2</sup>	8688
households	392
dwelling units / hectare	451



## Bhagubhai Ni Chali

### people



average family size	2.7
males	58%
females	42%
caste	
OBC	19%
SC + ST	45%
others	36%
over 15 yrs in slum	54%
patta land tenure status	43%

### housing




avg dwelling unit area (m <sup>2</sup> )	22.2
avg number of rooms	1.5
kachha	6%
semi-pakka	59%
pakka	5%
owned	64%
rented	36%
concrete roofing	7%
stone flooring	1%

### infrastructure

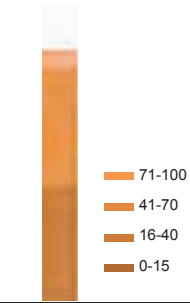


toilet in home	55%
shared toilet access	10%
bathroom in home	60%
individual drinking tap	49%
access to public tap or other sources	51%
sewer connection	48%
garbage connection	28%

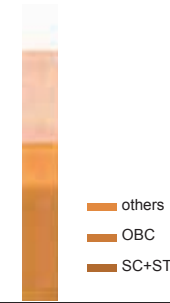
#### LAND TENURE STATUS



#### YEARS IN SLUM



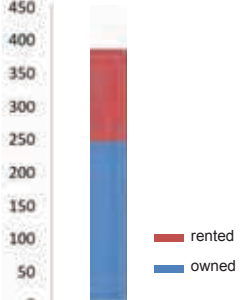
#### CASTE




#### TOILET ACCESS



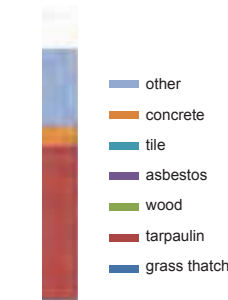
#### HOUSE OWNERSHIP



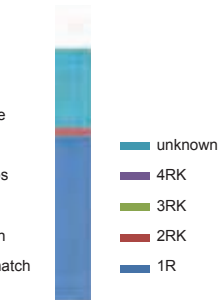
#### FLOOR MATERIAL



#### ROOF MATERIAL



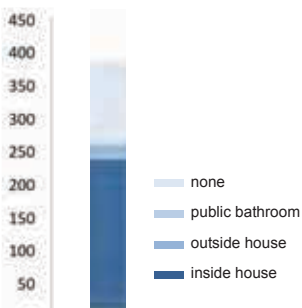
#### NUMBER OF ROOMS




#### BUILDING TYPOLOGY



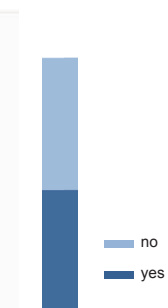
#### BATHROOM ACCESS



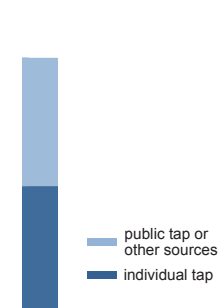
#### GARBAGE AND



#### SEWER CONNECTION

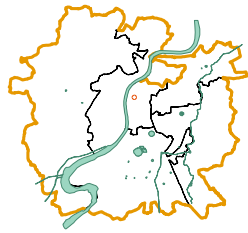


#### DRINKING WATER




#### ACCESS TO WATER SUPPLY





**basic facts**

code	395
zone	Central
ward	Dudheshwar
t.p. scheme	3
fp/sr no.	62
population	132
land status	Private
area in m <sup>2</sup>	1350
households	41
dwelling units / hectare	304



## Budhalal Zanechanda Ni Chali

### people



average family size	3.2
males	54%
females	46%
caste	
OBC	80%
SC + ST	12%
others	7%
over 15 yrs in slum	85%
patta land tenure status	56%

### housing




avg dwelling unit area (m <sup>2</sup> )	32.9
avg number of rooms	1.1
kachha	0%
semi-pakka	95%
pakka	0%
owned	95%
rented	5%
concrete roofing	17%
stone flooring	2%

### infrastructure

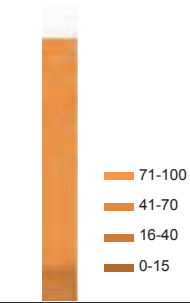


toilet in home	41%
shared toilet access	54%
bathroom in home	98%
individual drinking tap	83%
access to public tap or other sources	17%
sewer connection	61%
garbage connection	32%

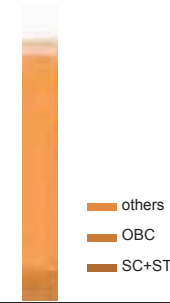
### LAND TENURE STATUS




### YEARS IN SLUM



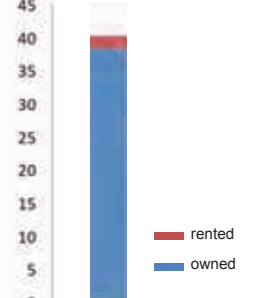
### CASTE



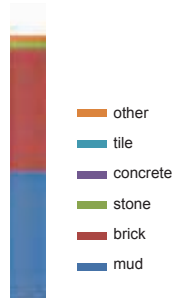
### TOILET ACCESS



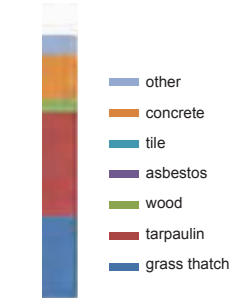
### HOUSE OWNERSHIP



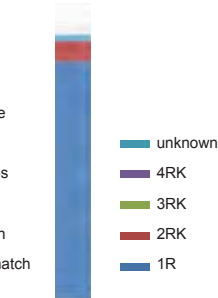
### FLOOR MATERIAL



### ROOF MATERIAL



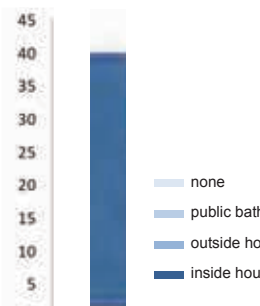
### NUMBER OF ROOMS




### BUILDING TYPOLOGY



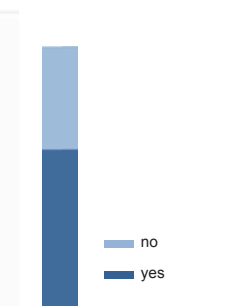
### BATHROOM ACCESS



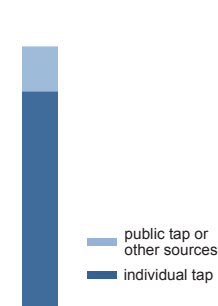
### GARBAGE AND



### SEWER CONNECTION



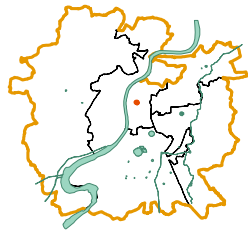
### DRINKING WATER



### ACCESS TO WATER SUPPLY








## basic facts

code	396
zone	Central
ward	Shahpur
t.p. scheme	3
fp/sr no.	106, 107, 108
population	458
land status	Private
area in m <sup>2</sup>	7276
households	179
dwelling units / hectare	246



0 45 90 180 270 360 m

## Chhotal Ni Chali

### people



average family size	2.6
males	49%
females	51%
caste	
OBC	62%
SC + ST	22%
others	16%
over 15 yrs in slum	82%
patta land tenure status	48%

### housing




avg dwelling unit area (m <sup>2</sup> )	40.7
avg number of rooms	1
kachha	1%
semi-pakka	90%
pakka	7%
owned	83%
rented	17%
concrete roofing	16%
stone flooring	1%

### infrastructure

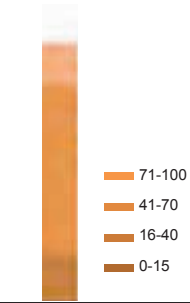


toilet in home	60%
shared toilet access	18%
bathroom in home	76%
individual drinking tap	70%
access to public tap or other sources	30%
sewer connection	65%
garbage connection	54%

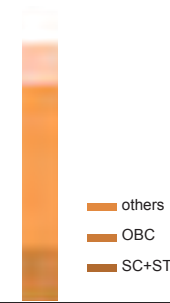
### LAND TENURE STATUS



### YEARS IN SLUM



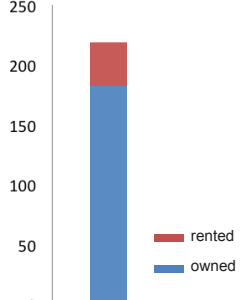
### CASTE



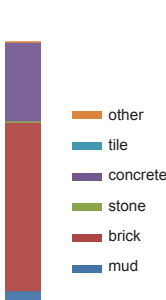
### TOILET ACCESS



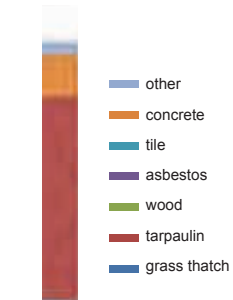
### HOUSE OWNERSHIP



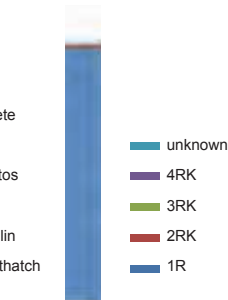
### FLOOR MATERIAL



### ROOF MATERIAL



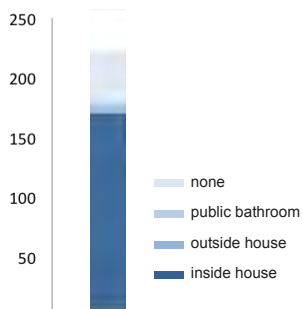
### NUMBER OF ROOMS



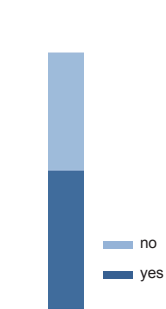
### BUILDING TYPOLOGY



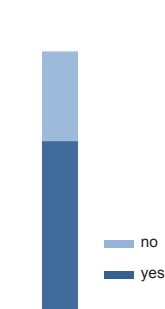
### BATHROOM ACCESS



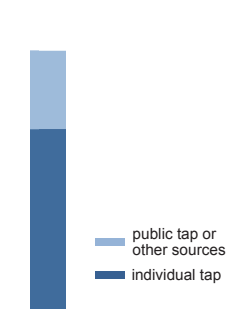
### GARBAGE AND



### SEWER CONNECTION

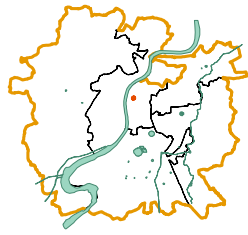


### DRINKING WATER



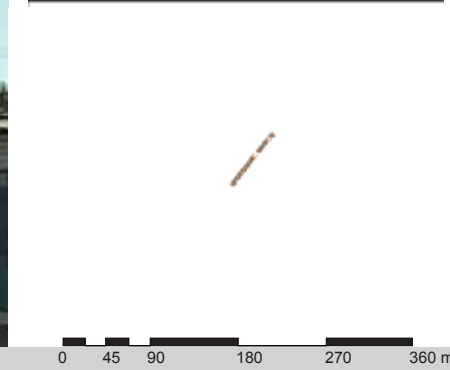
### ACCESS TO WATER SUPPLY





**basic facts**

code	397
zone	Central
ward	Dudheshwar
t.p. scheme	3/Dk
fp/sr no.	On Road
population	59
land status	Government
area in m <sup>2</sup>	225
households	15
dwelling units / hectare	667



## Dal Mill Na Zupda

### people

average family size	3.9
males	55%
females	45%
caste	
OBC	53%
SC + ST	13%
others	33%
over 15 yrs in slum	53%
patta land tenure status	60%



### housing

avg dwelling unit area (m <sup>2</sup> )	15.0
avg number of rooms	1.4
kachha	7%
semi-pakka	60%
pakka	7%
owned	73%
rented	27%
concrete roofing	0%
stone flooring	0%

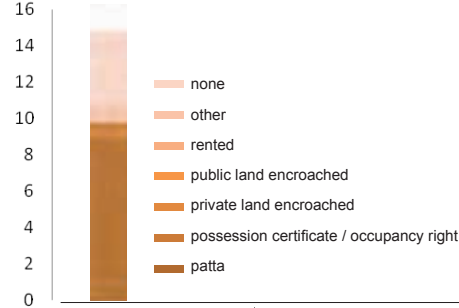


### infrastructure

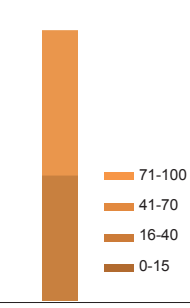
toilet in home	40%
shared toilet access	33%
bathroom in home	60%
individual drinking tap	7%
access to public tap or other sources	93%
sewer connection	0%
garbage connection	20%



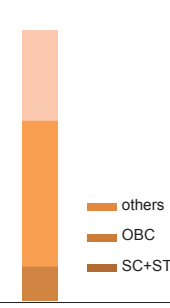
### LAND TENURE STATUS



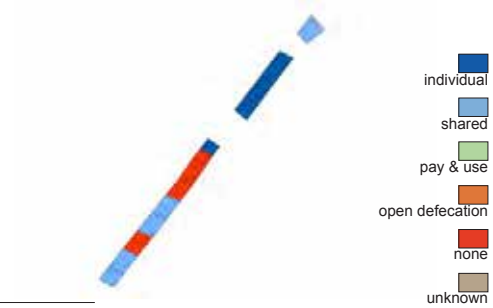
### YEARS IN SLUM



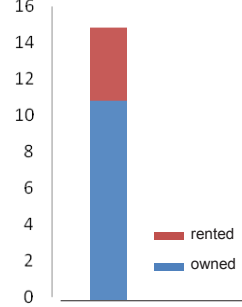
### CASTE



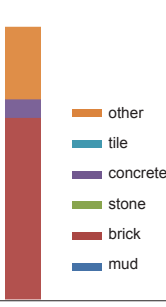
### TOILET ACCESS



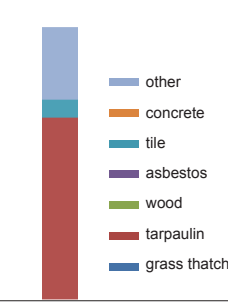
### HOUSE OWNERSHIP



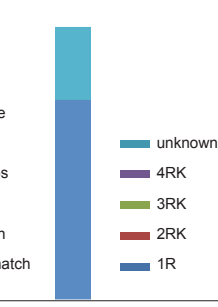
### FLOOR MATERIAL



### ROOF MATERIAL



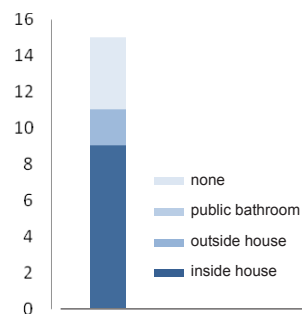
### NUMBER OF ROOMS



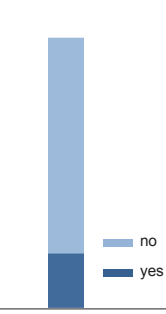
### BUILDING TYPOLOGY



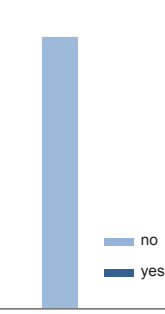
### BATHROOM ACCESS



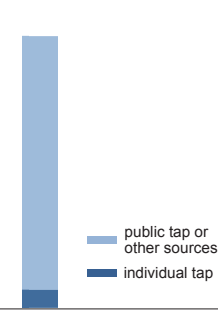
### GARBAGE AND



### SEWER CONNECTION



### DRINKING WATER



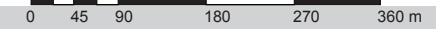
### ACCESS TO WATER SUPPLY





# basic facts

code	398
zone	Central
ward	Dudheshwar
t.p. scheme	3
fp/sr no.	77/1, 77/2, 78/3
population	975
land status	Private
area in m <sup>2</sup>	7825
households	375
dwelling units / hectare	479



## Damodarwala Ni Chali

### people



average family size	2.6
males	47%
females	53%
caste	
OBC	46%
SC + ST	18%
others	36%
over 15 yrs in slum	41%
patta land tenure status	32%

### housing




avg dwelling unit area (m <sup>2</sup> )	20.9
avg number of rooms	1.4
kachha	9%
semi-pakka	61%
pakka	10%
owned	77%
rented	23%
concrete roofing	18%
stone flooring	3%

### infrastructure

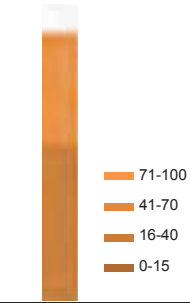


toilet in home	46%
shared toilet access	19%
bathroom in home	62%
individual drinking tap	68%
access to public tap or other sources	32%
sewer connection	33%
garbage connection	34%

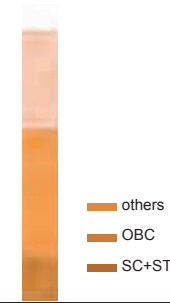
LAND TENURE STATUS



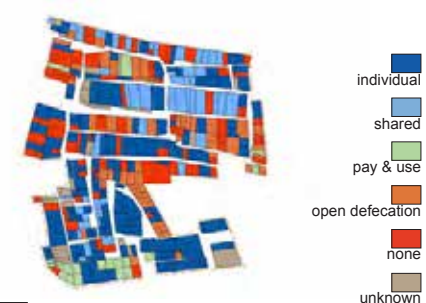
YEARS IN SLUM



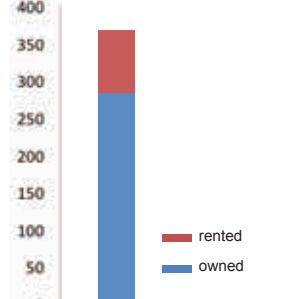
CASTE



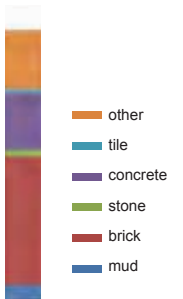
TOILET ACCESS



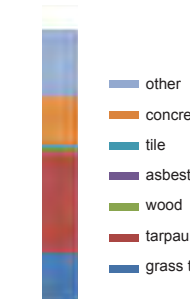
HOUSE OWNERSHIP



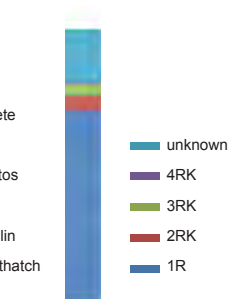
FLOOR MATERIAL



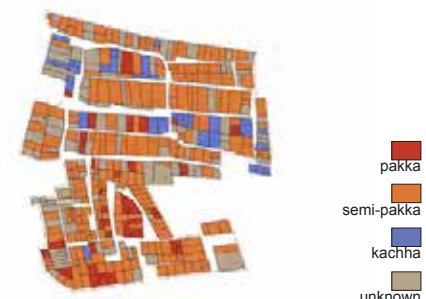
ROOF MATERIAL



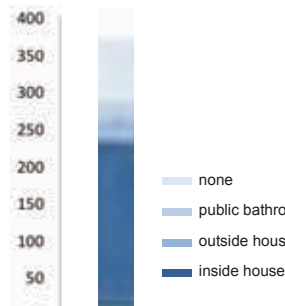
NUMBER OF ROOMS



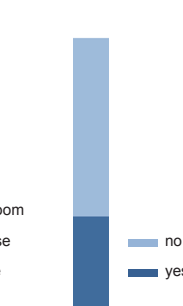
BUILDING TYPOLOGY



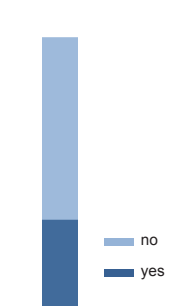
BATHROOM ACCESS



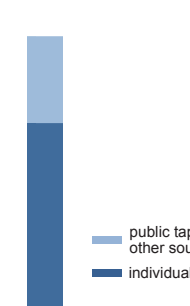
GARBAGE AND



SEWER CONNECTION

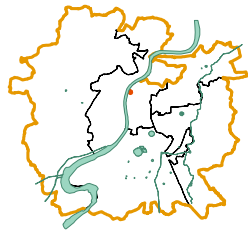


DRINKING WATER




ACCESS TO WATER SUPPLY





### basic facts

code	399
zone	Central
ward	Dudheshwar
t.p. scheme	14
fp/sr no.	133
population	187
land status	Private
area in m <sup>2</sup>	2165
households	64
dwelling units / hectare	296



## Dhobighat

### people



average family size	2.9
males	65%
females	35%
caste	
OBC	39%
SC + ST	3%
others	58%
over 15 yrs in slum	83%
patta land tenure status	16%

### housing



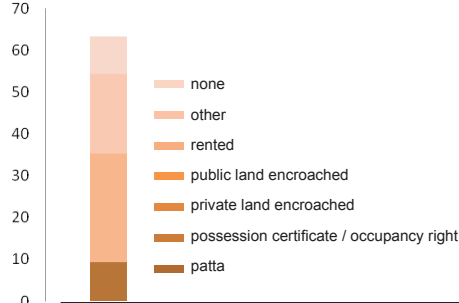
avg dwelling unit area (m <sup>2</sup> )	33.8
avg number of rooms	1.2
kachha	28%
semi-pakka	58%
pakka	0%
owned	41%
rented	59%
concrete roofing	0%
stone flooring	2%

### infrastructure

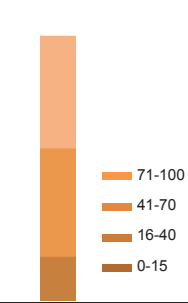


toilet in home	70%
shared toilet access	0%
bathroom in home	84%
individual drinking tap	84%
access to public tap or other sources	16%
sewer connection	27%
garbage connection	30%

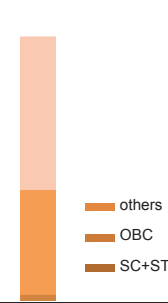
### LAND TENURE STATUS



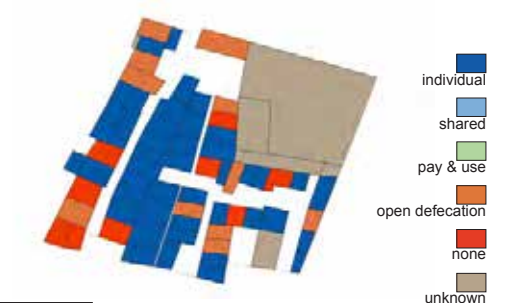
### YEARS IN SLUM



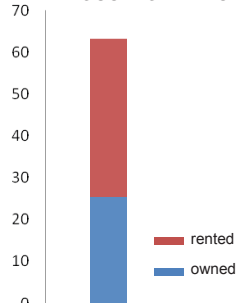
### CASTE



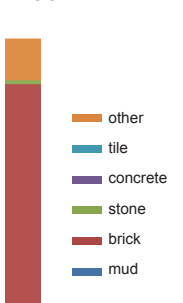
### TOILET ACCESS



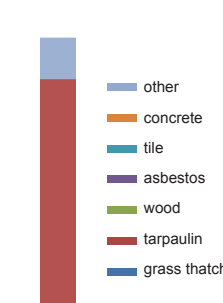
### HOUSE OWNERSHIP



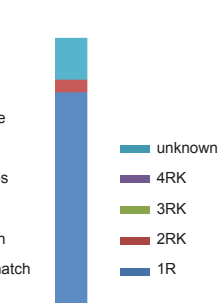
### FLOOR MATERIAL



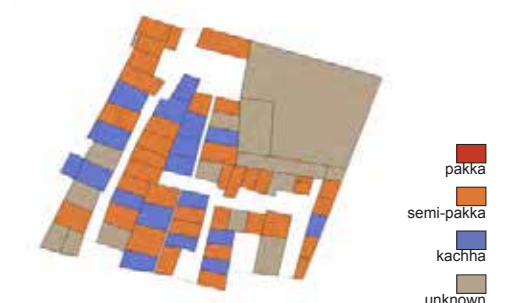
### ROOF MATERIAL



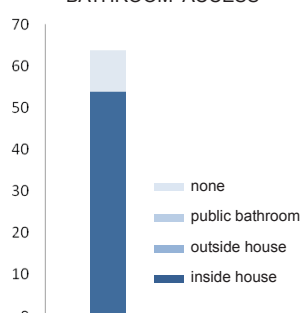
### NUMBER OF ROOMS



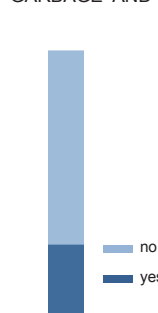
### BUILDING TYPOLOGY



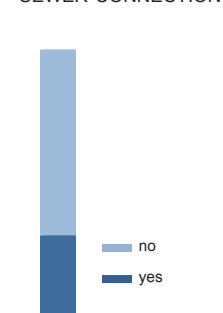
### BATHROOM ACCESS



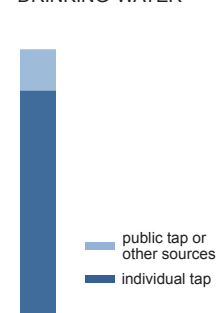
### GARBAGE AND



### SEWER CONNECTION



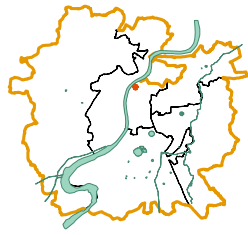
### DRINKING WATER



### ACCESS TO WATER SUPPLY







**basic facts**

code	400
zone	Central
ward	Dudheshwar
t.p. scheme	14
fp/sr no.	317 To 321
population	889
land status	Private
area in m <sup>2</sup>	5035
households	213
dwelling units / hectare	423



## Gajrajnagar Ni Chali

### people



average family size	4.2
males	49%
females	51%
caste	
OBC	27%
SC + ST	45%
others	28%
over 15 yrs in slum	69%
patta land tenure status	7%

### housing



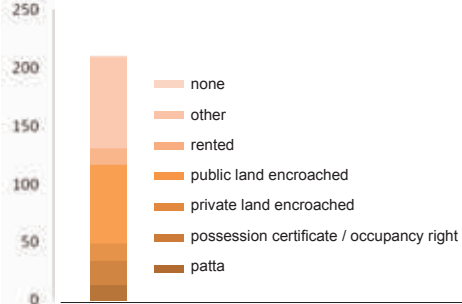
avg dwelling unit area (m <sup>2</sup> )	23.6
avg number of rooms	1
kachha	6%
semi-pakka	58%
pakka	36%
owned	87%
rented	13%
concrete roofing	29%
stone flooring	6%

### infrastructure

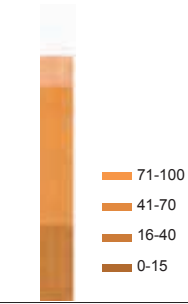


toilet in home	74%
shared toilet access	22%
bathroom in home	84%
individual drinking tap	82%
access to public tap or other sources	18%
sewer connection	89%
garbage connection	57%

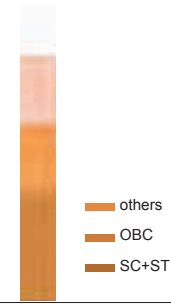
### LAND TENURE STATUS



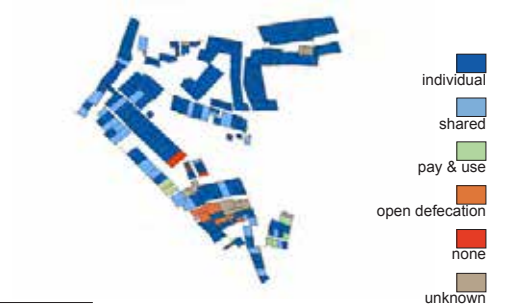
### YEARS IN SLUM



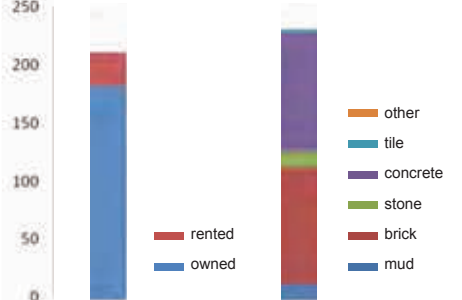
### CASTE




### TOILET ACCESS



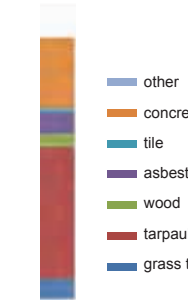
### HOUSE OWNERSHIP



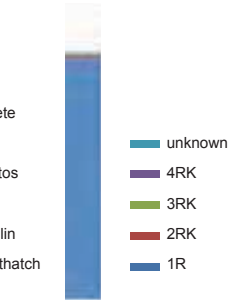
### FLOOR MATERIAL



### ROOF MATERIAL



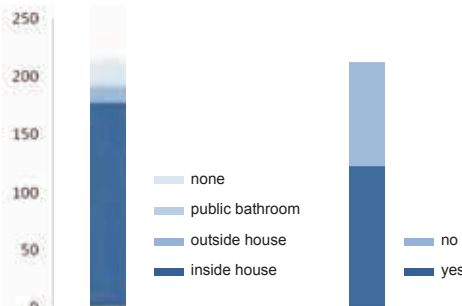
### NUMBER OF ROOMS



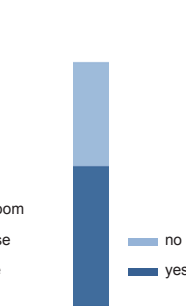
### BUILDING TYPOLOGY



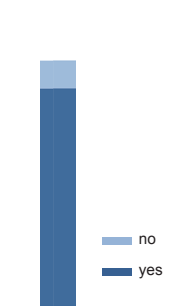
### BATHROOM ACCESS



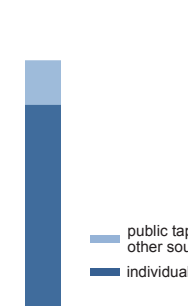
### GARBAGE AND



### SEWER CONNECTION

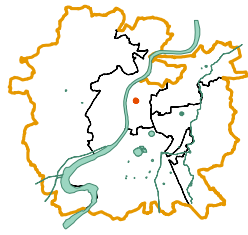


### DRINKING WATER



### ACCESS TO WATER SUPPLY





**basic facts**

code	401
zone	Central
ward	Shahpur
t.p. scheme	3
fp/sr no.	96 + 100
population	1505
land status	Private
area in m <sup>2</sup>	12147
households	428
dwelling units / hectare	352




## Galaji Ni Chali

### people

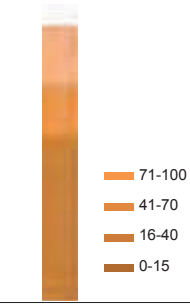


average family size	3.5
males	52%
females	48%
caste	
OBC	26%
SC + ST	34%
others	40%
over 15 yrs in slum	40%
patta land tenure status	15%

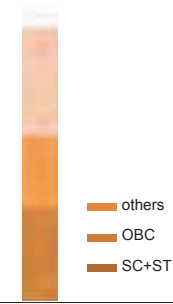
### LAND TENURE STATUS



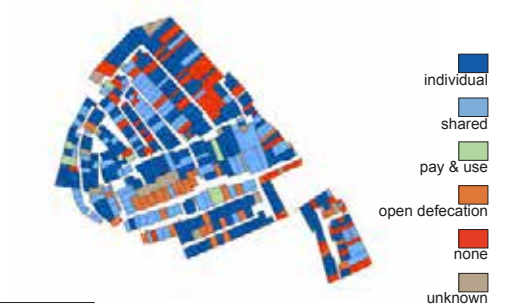
### YEARS IN SLUM



### CASTE



### TOILET ACCESS

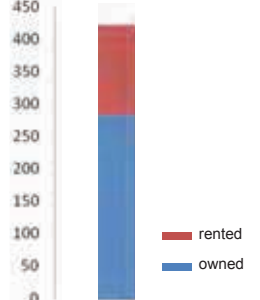


### housing

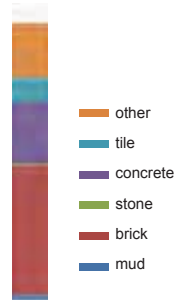


avg dwelling unit area (m <sup>2</sup> )	28.4
avg number of rooms	1.3
kachha	3%
semi-pakka	70%
pakka	12%
owned	67%
rented	33%
concrete roofing	23%
stone flooring	1%

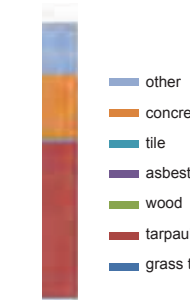
### HOUSE OWNERSHIP



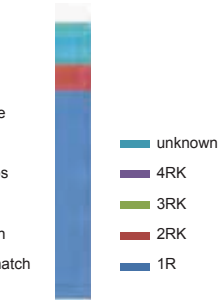
### FLOOR MATERIAL



### ROOF MATERIAL



### NUMBER OF ROOMS



### BUILDING TYPOLOGY

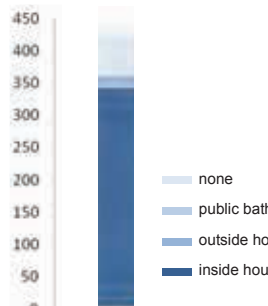


### infrastructure

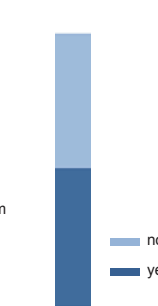


toilet in home	50%
shared toilet access	26%
bathroom in home	80%
individual drinking tap	63%
access to public tap or other sources	37%
sewer connection	72%
garbage connection	51%

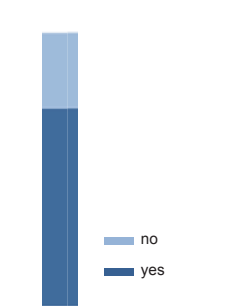
### BATHROOM ACCESS



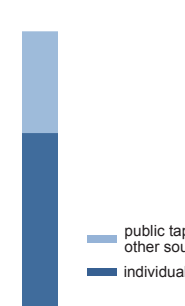
### GARBAGE AND



### SEWER CONNECTION



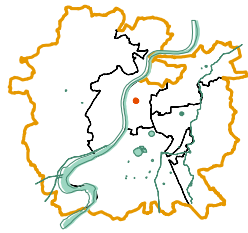
### DRINKING WATER



### ACCESS TO WATER SUPPLY








**basic facts**

code	402
zone	Central
ward	Shahpur
t.p. scheme	3
fp/sr no.	109 To 112/5
population	47
land status	Private
area in m <sup>2</sup>	733
households	10
dwelling units / hectare	136



## Ganesh Rabari Ni Chali

### people



average family size	4.7
males	39%
females	61%
caste	
OBC	90%
SC + ST	0%
others	10%
over 15 yrs in slum	90%
patta land tenure status	0%

### housing




avg dwelling unit area (m <sup>2</sup> )	73.3
avg number of rooms	1.1
kachha	10%
semi-pakka	30%
pakka	50%
owned	80%
rented	20%
concrete roofing	50%
stone flooring	10%

### infrastructure

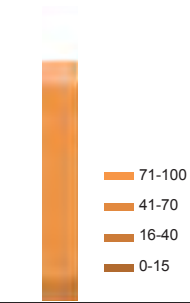


toilet in home	0%
shared toilet access	90%
bathroom in home	90%
individual drinking tap	60%
access to public tap or other sources	40%
sewer connection	80%
garbage connection	90%

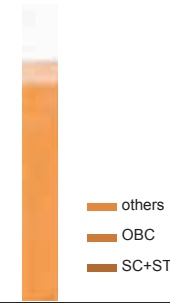
### LAND TENURE STATUS



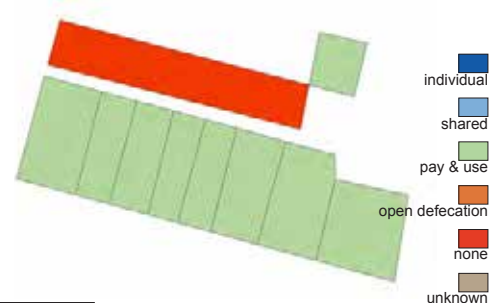
### YEARS IN SLUM



### CASTE



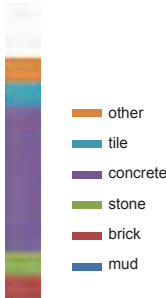
### TOILET ACCESS



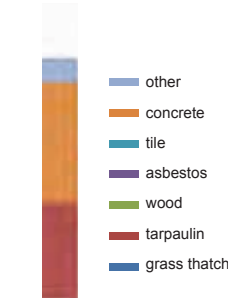
### HOUSE OWNERSHIP



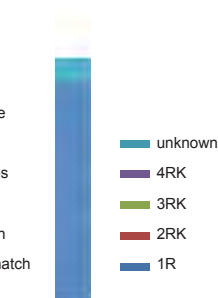
### FLOOR MATERIAL




### ROOF MATERIAL



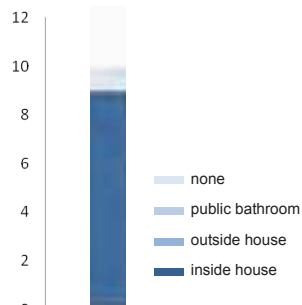
### NUMBER OF ROOMS



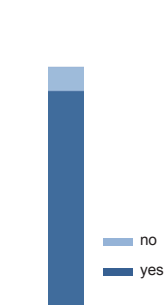
### BUILDING TYPOLOGY



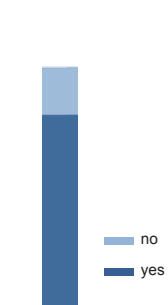
### BATHROOM ACCESS



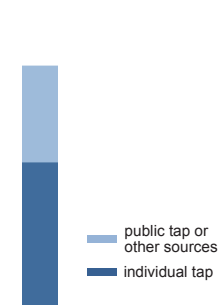
### GARBAGE AND




### SEWER CONNECTION

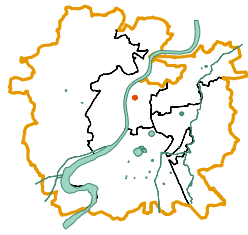


### DRINKING WATER




### ACCESS TO WATER SUPPLY





**basic facts**

code	404
zone	Central
ward	Dudheshwar
t.p. scheme	3
fp/sr no.	64
population	251
land status	Private
area in m <sup>2</sup>	2230
households	75
dwelling units / hectare	336



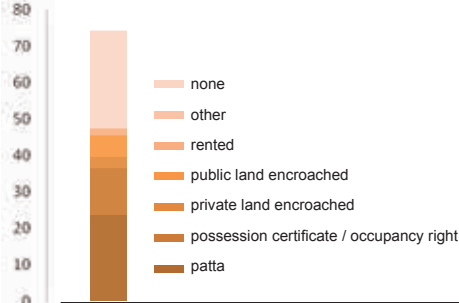
## Hanumanpura Ni Chali

### people

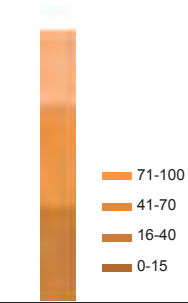


average family size	3.3
males	59%
females	41%
caste	
OBC	59%
SC + ST	0%
others	41%
over 15 yrs in slum	64%
patta land tenure status	32%

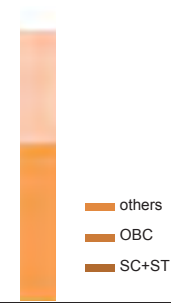
### LAND TENURE STATUS




### YEARS IN SLUM



### CASTE



### TOILET ACCESS

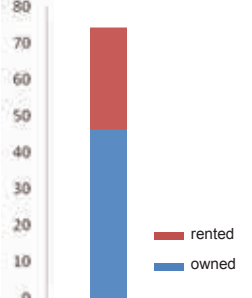


### housing

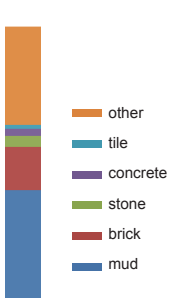


avg dwelling unit area (m <sup>2</sup> )	29.7
avg number of rooms	1.7
kachha	1%
semi-pakka	63%
pakka	0%
owned	63%
rented	37%
concrete roofing	1%
stone flooring	4%

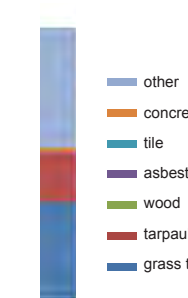
### HOUSE OWNERSHIP



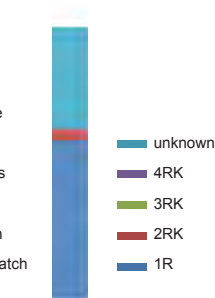
### FLOOR MATERIAL



### ROOF MATERIAL



### NUMBER OF ROOMS



### BUILDING TYPOLOGY

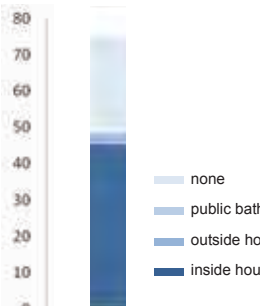


### infrastructure

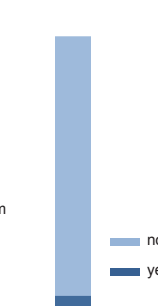


toilet in home	15%
shared toilet access	48%
bathroom in home	60%
individual drinking tap	59%
access to public tap or other sources	41%
sewer connection	52%
garbage connection	4%

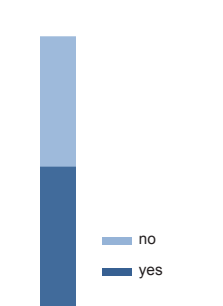
### BATHROOM ACCESS



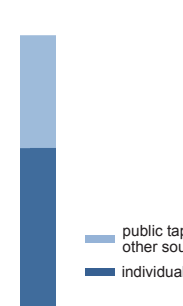
### GARBAGE AND



### SEWER CONNECTION



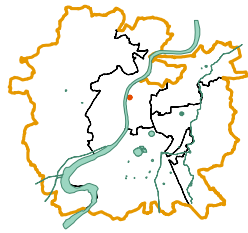
### DRINKING WATER



### ACCESS TO WATER SUPPLY








## basic facts

code	406
zone	Central
ward	Dudheshwar
t.p. scheme	3
fp/sr no.	8
population	752
land status	Private
area in m <sup>2</sup>	2998
households	163
dwelling units / hectare	544



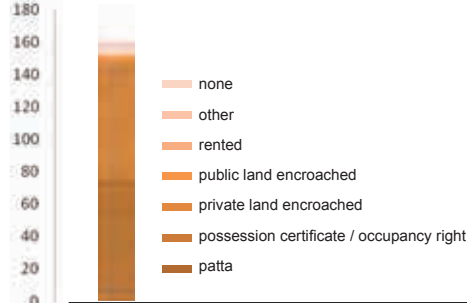
## Indiranagar Na Chapra

### people

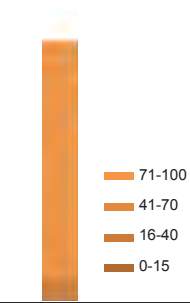


average family size	4.6
males	49%
females	51%
caste	
OBC	67%
SC + ST	8%
others	25%
over 15 yrs in slum	91%
patta land tenure status	47%

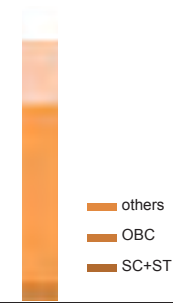
### LAND TENURE STATUS



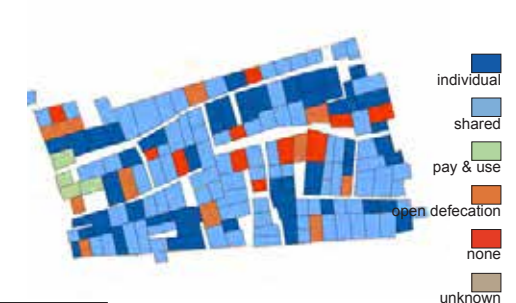
### YEARS IN SLUM



### CASTE



### TOILET ACCESS

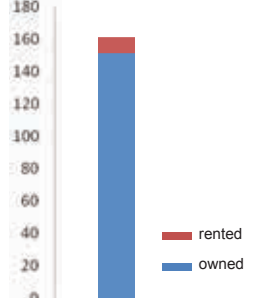


### housing

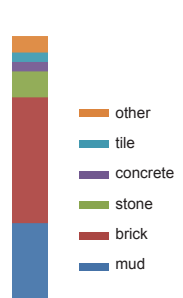


avg dwelling unit area (m <sup>2</sup> )	18.4
avg number of rooms	1.1
kachha	8%
semi-pakka	86%
pakka	1%
owned	94%
rented	6%
concrete roofing	6%
stone flooring	10%

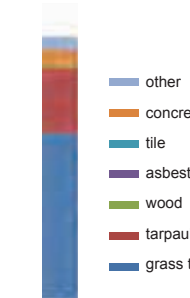
### HOUSE OWNERSHIP



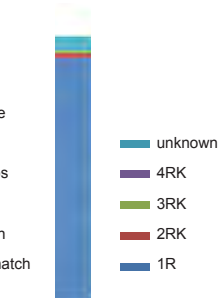
### FLOOR MATERIAL



### ROOF MATERIAL



### NUMBER OF ROOMS



### BUILDING TYPOLOGY

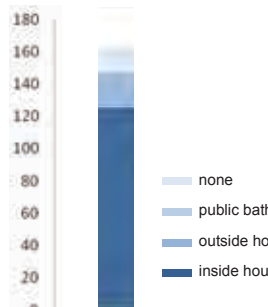


### infrastructure

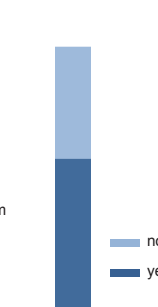


toilet in home	31%
shared toilet access	56%
bathroom in home	77%
individual drinking tap	77%
access to public tap or other sources	23%
sewer connection	51%
garbage connection	57%

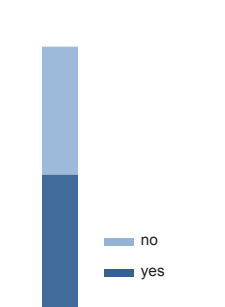
### BATHROOM ACCESS



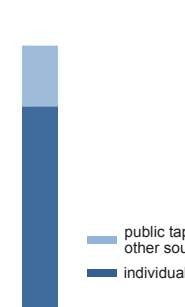
### GARBAGE AND



### SEWER CONNECTION

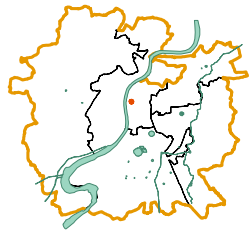


### DRINKING WATER



### ACCESS TO WATER SUPPLY





### basic facts

code	407
zone	Central
ward	Shahpur
t.p. scheme	3
fp/sr no.	115/P
population	257
land status	Private
area in m <sup>2</sup>	2177
households	86
dwelling units / hectare	395



## Kabrastan Na Zupda

### people



average family size	3
males	55%
females	45%
caste	
OBC	42%
SC + ST	0%
others	58%
over 15 yrs in slum	83%
patta land tenure status	41%

### housing



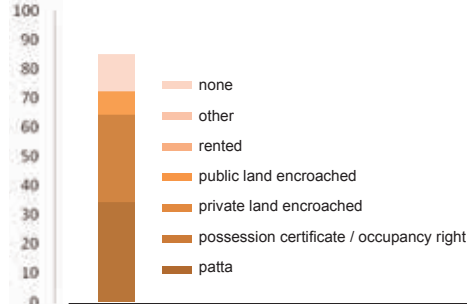
avg dwelling unit area (m <sup>2</sup> )	25.3
avg number of rooms	1.3
kachha	2%
semi-pakka	83%
pakka	0%
owned	83%
rented	17%
concrete roofing	0%
stone flooring	1%

### infrastructure

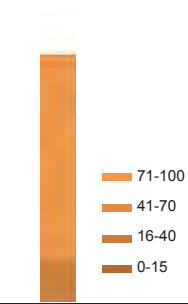


toilet in home	81%
shared toilet access	3%
bathroom in home	79%
individual drinking tap	44%
access to public tap or other sources	56%
sewer connection	45%
garbage connection	64%

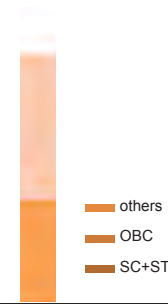
### LAND TENURE STATUS



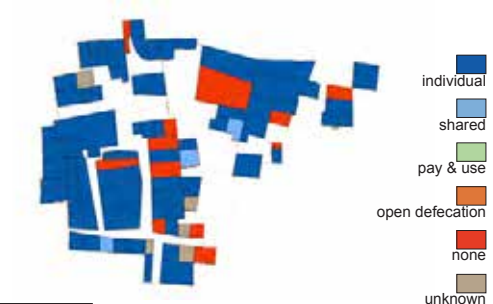
### YEARS IN SLUM



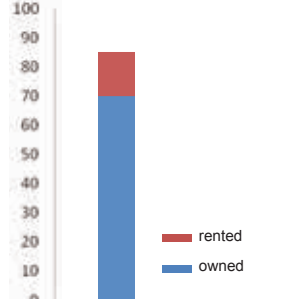
### CASTE



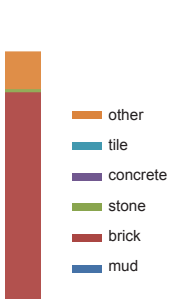
### TOILET ACCESS



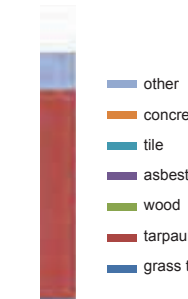
### HOUSE OWNERSHIP



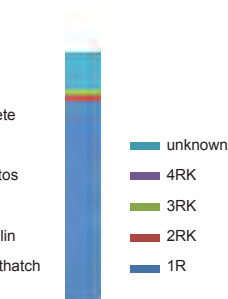
### FLOOR MATERIAL



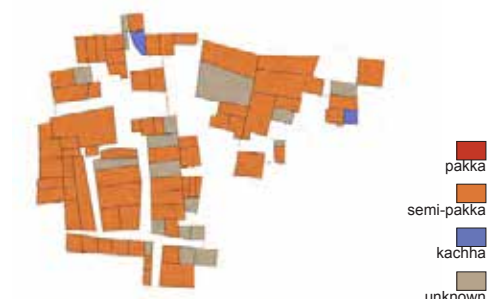
### ROOF MATERIAL



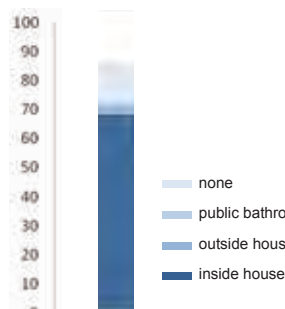
### NUMBER OF ROOMS



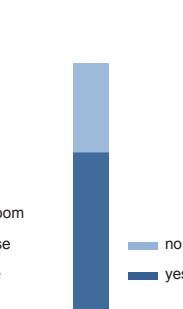
### BUILDING TYPOLOGY



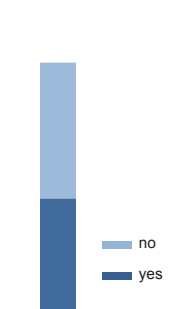
### BATHROOM ACCESS



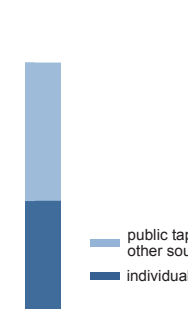
### GARBAGE AND



### SEWER CONNECTION



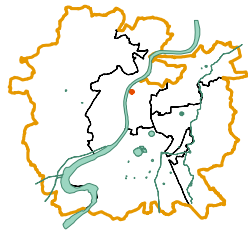
### DRINKING WATER



### ACCESS TO WATER SUPPLY

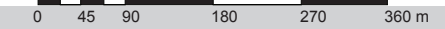






## basic facts

code	409
zone	Central
ward	Dudheshwar
t.p. scheme	14
fp/sr no.	139
population	187
land status	Private
area in m <sup>2</sup>	1906
households	44
dwelling units / hectare	231



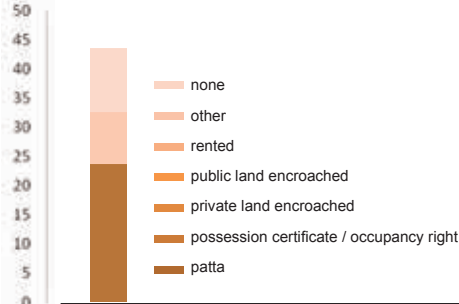
## Kamal Dhobi Ni Chali

### people

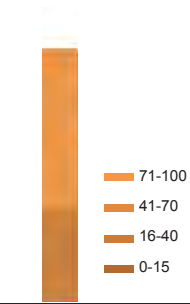


average family size	4.3
males	47%
females	53%
caste	
OBC	2%
SC + ST	30%
others	68%
over 15 yrs in slum	64%
patta land tenure status	55%

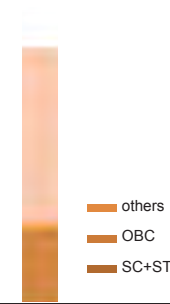
### LAND TENURE STATUS



### YEARS IN SLUM



### CASTE



### TOILET ACCESS

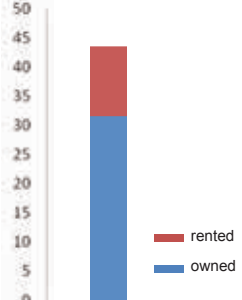


### housing

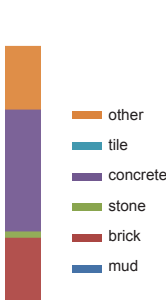


avg dwelling unit area (m <sup>2</sup> )	43.3
avg number of rooms	1.4
kachha	23%
semi-pakka	43%
pakka	9%
owned	73%
rented	27%
concrete roofing	5%
stone flooring	2%

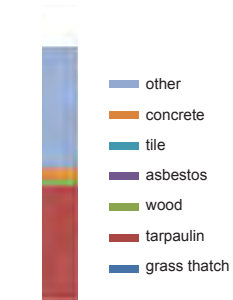
### HOUSE OWNERSHIP



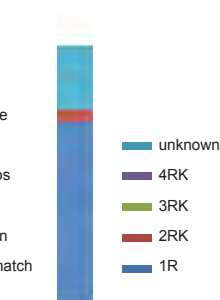
### FLOOR MATERIAL



### ROOF MATERIAL



### NUMBER OF ROOMS



### BUILDING TYPOLOGY

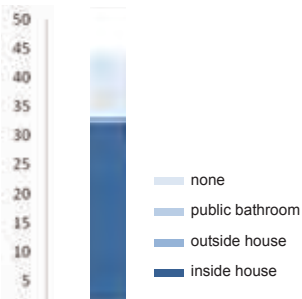


### infrastructure

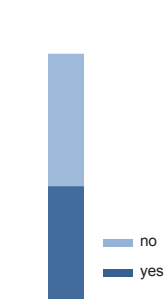


toilet in home	68%
shared toilet access	7%
bathroom in home	73%
individual drinking tap	61%
access to public tap or other sources	39%
sewer connection	66%
garbage connection	48%

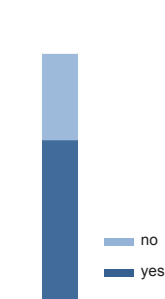
### BATHROOM ACCESS



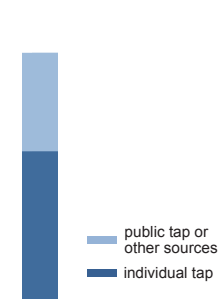
### GARBAGE AND



### SEWER CONNECTION

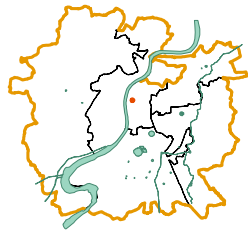


### DRINKING WATER




### ACCESS TO WATER SUPPLY





### basic facts

code	410
zone	Central
ward	Dudheshwar
t.p. scheme	3
fp/sr no.	78/1, 78/2, 78/3
population	1759
land status	Private
area in m <sup>2</sup>	11473
households	430
dwelling units / hectare	375



## Kamu Miya Ni Chali

### people



average family size	4.1
males	51%
females	49%
caste	
OBC	24%
SC + ST	35%
others	40%
over 15 yrs in slum	60%
patta land tenure status	23%

### housing




avg dwelling unit area (m <sup>2</sup> )	26.7
avg number of rooms	1.4
kachha	4%
semi-pakka	63%
pakka	5%
owned	69%
rented	31%
concrete roofing	10%
stone flooring	4%

### infrastructure

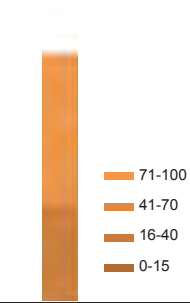


toilet in home	52%
shared toilet access	13%
bathroom in home	67%
individual drinking tap	76%
access to public tap or other sources	24%
sewer connection	55%
garbage connection	45%

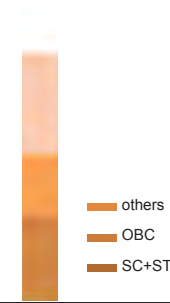
### LAND TENURE STATUS



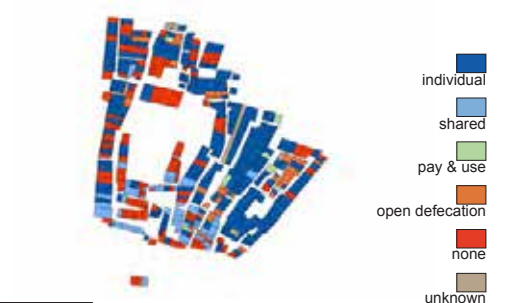
### YEARS IN SLUM



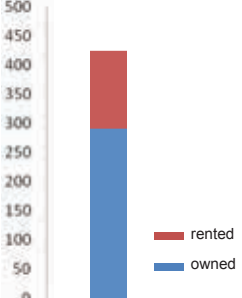
### CASTE



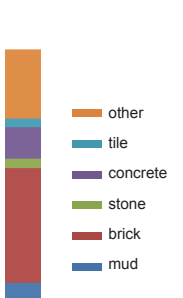
### TOILET ACCESS



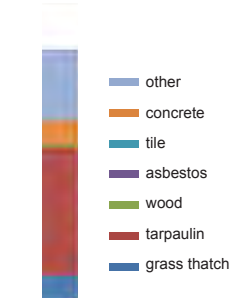
### HOUSE OWNERSHIP



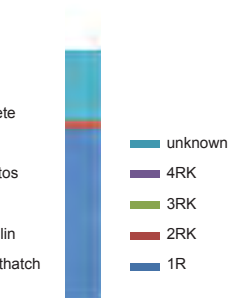
### FLOOR MATERIAL



### ROOF MATERIAL



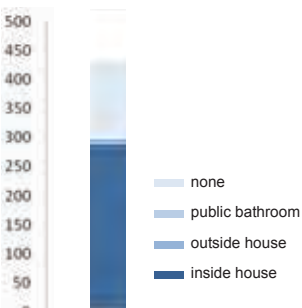
### NUMBER OF ROOMS



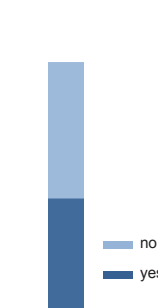
### BUILDING TYPOLOGY



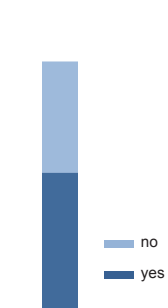
### BATHROOM ACCESS



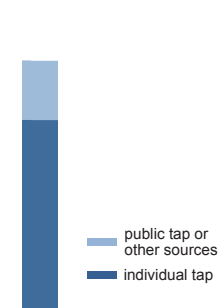
### GARBAGE AND



### SEWER CONNECTION



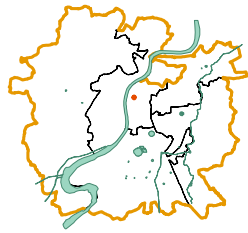
### DRINKING WATER



### ACCESS TO WATER SUPPLY








**basic facts**

code	411
zone	Central
ward	Dudheshwar
t.p. scheme	3
fp/sr no.	68
population	97
land status	Private
area in m <sup>2</sup>	849
households	31
dwelling units / hectare	365



## Kashibhuvan Ni Chali

### people



average family size	3.1
males	53%
females	47%
caste	
OBC	58%
SC + ST	0%
others	42%
over 15 yrs in slum	65%
patta land tenure status	39%

### housing




avg dwelling unit area (m <sup>2</sup> )	27.4
avg number of rooms	1.6
kachha	3%
semi-pakka	61%
pakka	0%
owned	32%
rented	68%
concrete roofing	0%
stone flooring	10%

### infrastructure

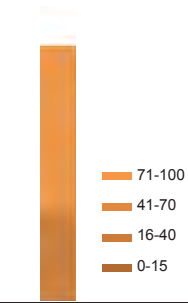


toilet in home	65%
shared toilet access	0%
bathroom in home	65%
individual drinking tap	13%
access to public tap or other sources	87%
sewer connection	0%
garbage connection	65%

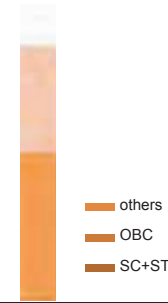
### LAND TENURE STATUS




### YEARS IN SLUM



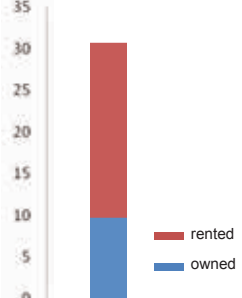
### CASTE



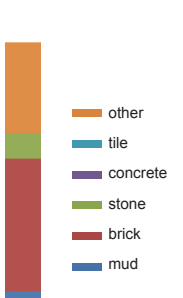
### TOILET ACCESS



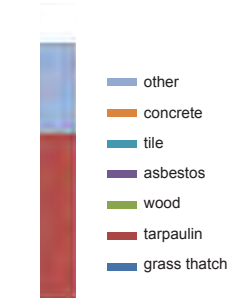
### HOUSE OWNERSHIP



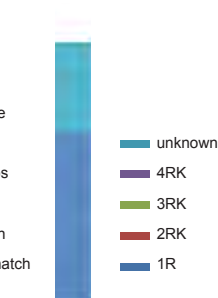
### FLOOR MATERIAL



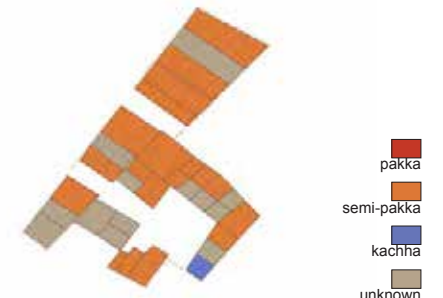
### ROOF MATERIAL



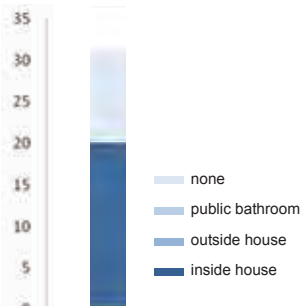
### NUMBER OF ROOMS



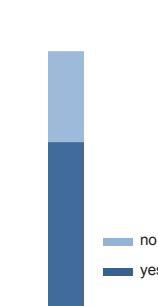
### BUILDING TYPOLOGY



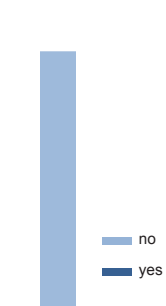
### BATHROOM ACCESS



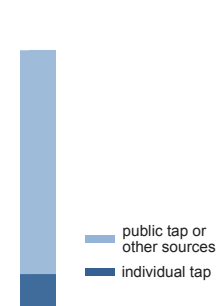
### GARBAGE AND



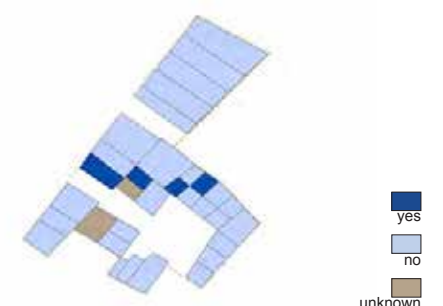
### SEWER CONNECTION

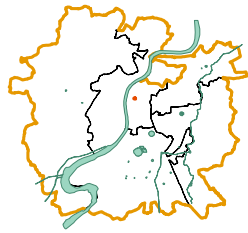


### DRINKING WATER



### ACCESS TO WATER SUPPLY





### basic facts

code	412
zone	Central
ward	Dudheshwar
t.p. scheme	3
fp/sr no.	65+66
population	2120
land status	Government + Private
area in m <sup>2</sup>	20483
households	701
dwelling units / hectare	342



0 45 90 180 270 360 m

## Kazi Miya Ni Chali

### people

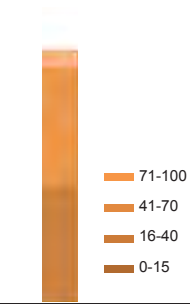


average family size	3
males	55%
females	45%
caste	
OBC	35%
SC + ST	22%
others	43%
over 15 yrs in slum	54%
patta land tenure status	12%

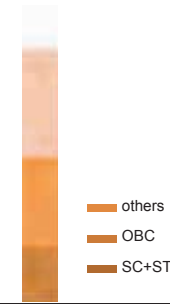
### LAND TENURE STATUS



### YEARS IN SLUM



### CASTE



### TOILET ACCESS

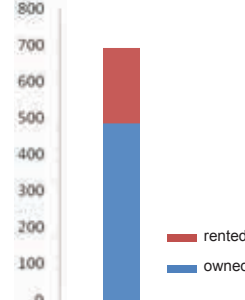


### housing

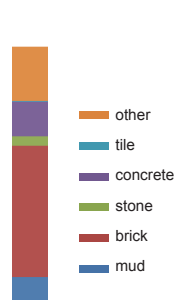


avg dwelling unit area (m <sup>2</sup> )	29.2
avg number of rooms	1.3
kachha	7%
semi-pakka	60%
pakka	11%
owned	70%
rented	30%
concrete roofing	10%
stone flooring	4%

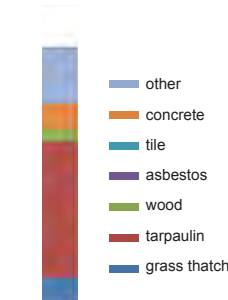
### HOUSE OWNERSHIP



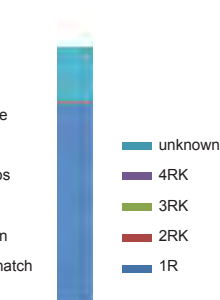
### FLOOR MATERIAL



### ROOF MATERIAL



### NUMBER OF ROOMS



### BUILDING TYPOLOGY

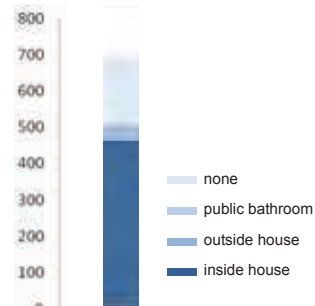


### infrastructure

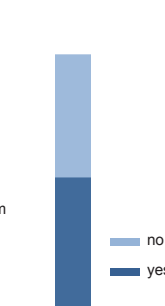


toilet in home	65%
shared toilet access	11%
bathroom in home	66%
individual drinking tap	47%
access to public tap or other sources	53%
sewer connection	34%
garbage connection	51%

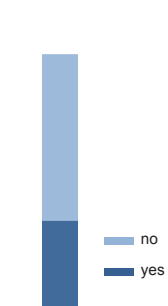
### BATHROOM ACCESS



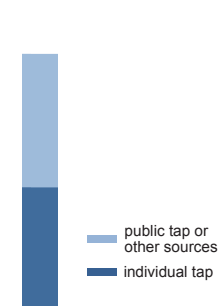
### GARBAGE AND



### SEWER CONNECTION



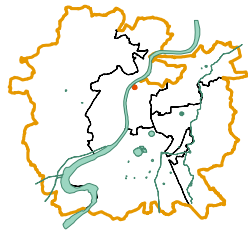
### DRINKING WATER



### ACCESS TO WATER SUPPLY







**basic facts**

code	415
zone	Central
ward	Dudheshwar
t.p. scheme	14
fp/sr no.	352
population	13
land status	Private
area in m <sup>2</sup>	336
households	12
dwelling units / hectare	357



0 45 90 180 270 360 m

## Mahakali Mandir Ni Chali

### people

average family size	1.1
males	25%
females	75%
caste	
OBC	67%
SC + ST	0%
others	33%
over 15 yrs in slum	83%
patta land tenure status	83%



### housing

avg dwelling unit area (m <sup>2</sup> )	28.0
avg number of rooms	1.2
kachha	0%
semi-pakka	83%
pakka	0%
owned	83%
rented	17%
concrete roofing	0%
stone flooring	0%

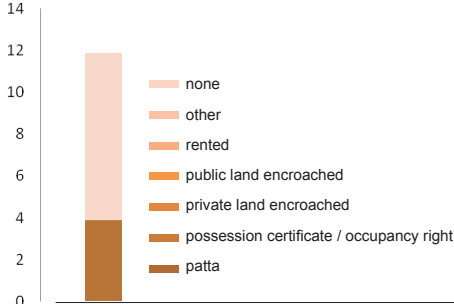


### infrastructure

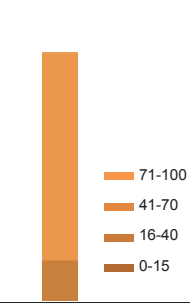
toilet in home	75%
shared toilet access	8%
bathroom in home	83%
individual drinking tap	0%
access to public tap or other sources	100%
sewer connection	0%
garbage connection	0%



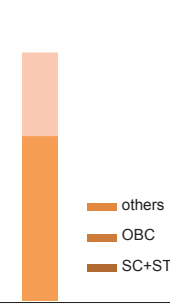
### LAND TENURE STATUS



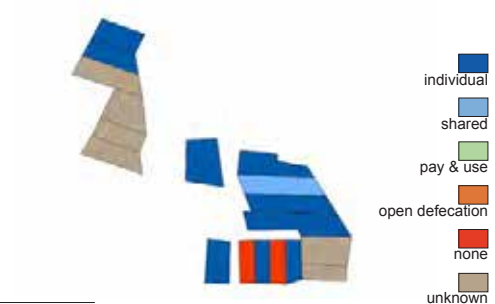
### YEARS IN SLUM



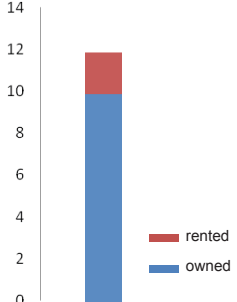
### CASTE



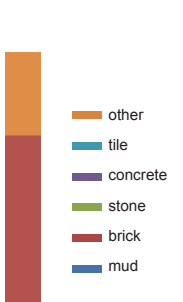
### TOILET ACCESS



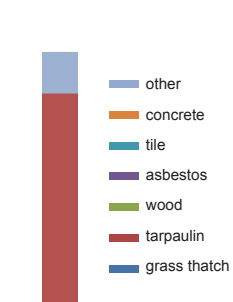
### HOUSE OWNERSHIP



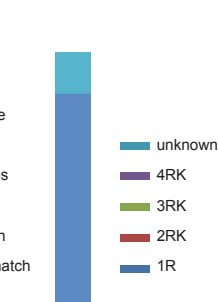
### FLOOR MATERIAL



### ROOF MATERIAL



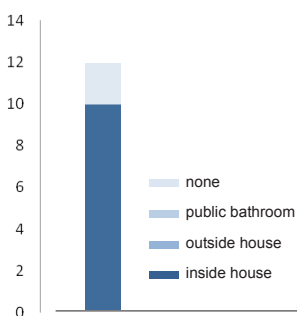
### NUMBER OF ROOMS



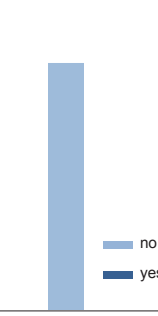
### BUILDING TYPOLOGY



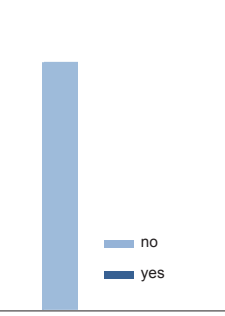
### BATHROOM ACCESS



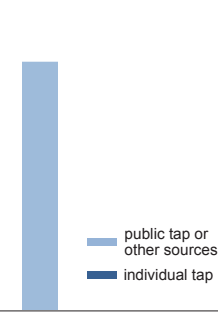
### GARBAGE AND



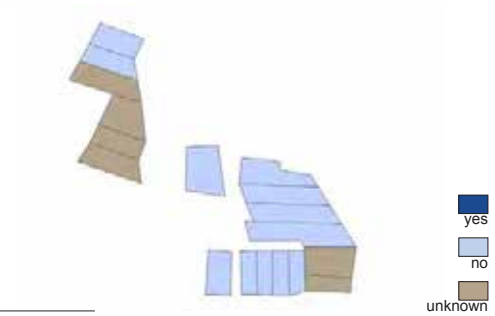
### SEWER CONNECTION

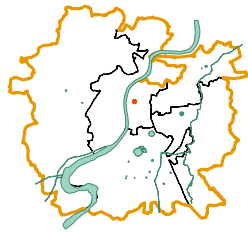


### DRINKING WATER




### ACCESS TO WATER SUPPLY





**basic facts**

code	416
zone	Central
ward	Shahpur
t.p. scheme	3
fp/sr no.	109 To 112/1/1
population	63
land status	Private
area in m <sup>2</sup>	639
households	28
dwelling units / hectare	438



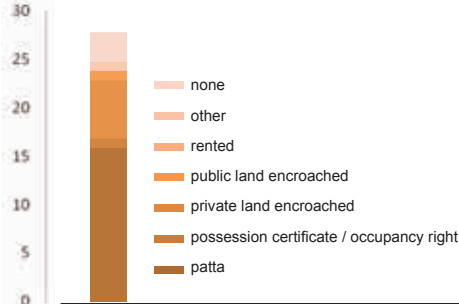
## Mangaldas Ni Chali

### people

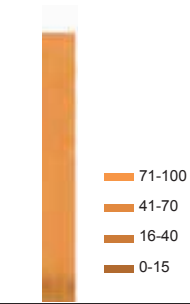


average family size	2.3
males	53%
females	47%
caste	
OBC	54%
SC + ST	36%
others	11%
over 15 yrs in slum	89%
patta land tenure status	57%

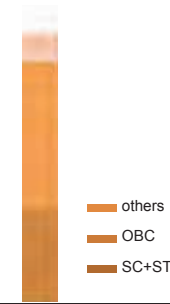
### LAND TENURE STATUS



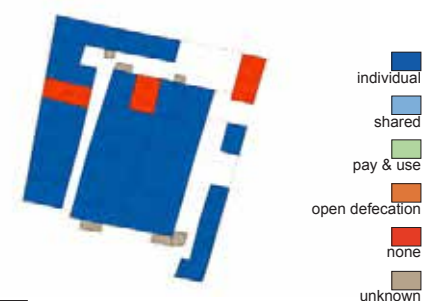
### YEARS IN SLUM



### CASTE



### TOILET ACCESS

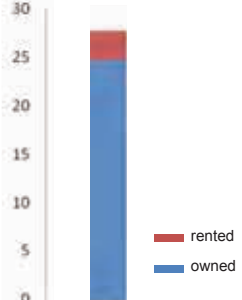


### housing

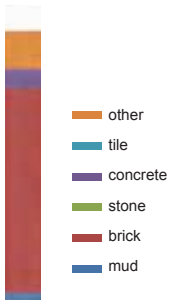


avg dwelling unit area (m <sup>2</sup> )	22.8
avg number of rooms	1.2
kachha	50%
semi-pakka	36%
pakka	4%
owned	89%
rented	11%
concrete roofing	7%
stone flooring	0%

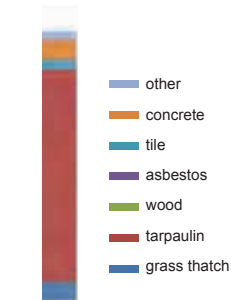
### HOUSE OWNERSHIP



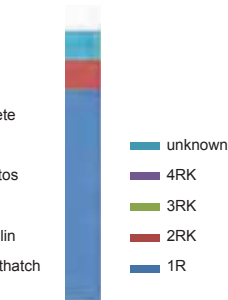
### FLOOR MATERIAL



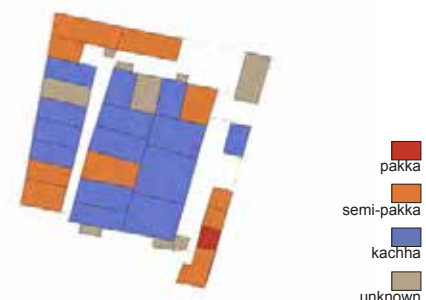
### ROOF MATERIAL



### NUMBER OF ROOMS



### BUILDING TYPOLOGY

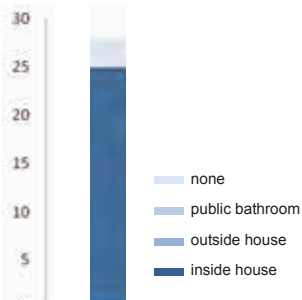


### infrastructure

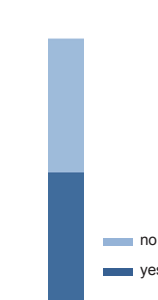


toilet in home	89%
shared toilet access	0%
bathroom in home	89%
individual drinking tap	89%
access to public tap or other sources	11%
sewer connection	64%
garbage connection	50%

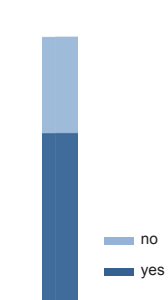
### BATHROOM ACCESS



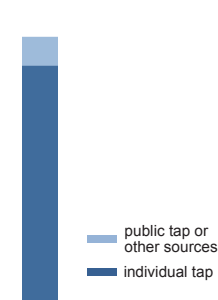
### GARBAGE AND




### SEWER CONNECTION



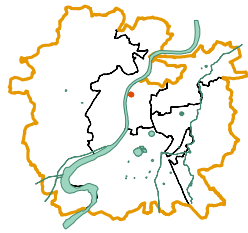
### DRINKING WATER



### ACCESS TO WATER SUPPLY







### basic facts

code	419
zone	Central
ward	Dudheshwar
t.p. scheme	14
fp/sr no.	127
population	304
land status	Private
area in m <sup>2</sup>	4141
households	96
dwelling units / hectare	232



0 45 90 180 270 360 m

## Mohan Lodha Ni Chali

### people



average family size	3.2
males	46%
females	54%
caste	
OBC	48%
SC + ST	32%
others	20%
over 15 yrs in slum	61%
patta land tenure status	38%

### housing



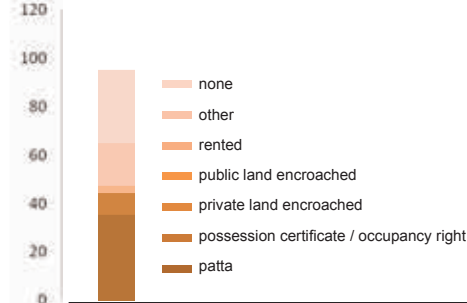
avg dwelling unit area (m <sup>2</sup> )	43.1
avg number of rooms	1.2
kachha	5%
semi-pakka	85%
pakka	4%
owned	81%
rented	19%
concrete roofing	18%
stone flooring	0%

### infrastructure

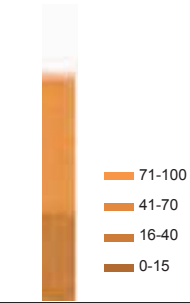


toilet in home	66%
shared toilet access	25%
bathroom in home	80%
individual drinking tap	74%
access to public tap or other sources	26%
sewer connection	64%
garbage connection	70%

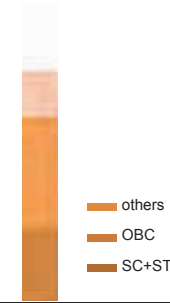
### LAND TENURE STATUS



### YEARS IN SLUM



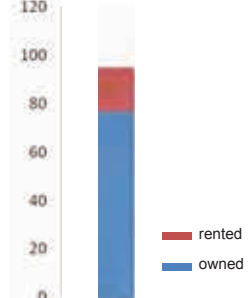
### CASTE



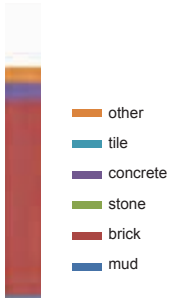
### TOILET ACCESS



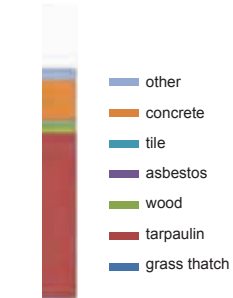
### HOUSE OWNERSHIP



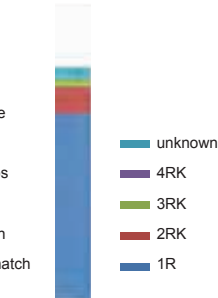
### FLOOR MATERIAL



### ROOF MATERIAL



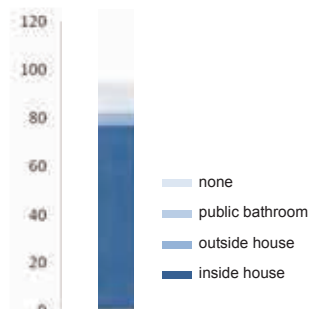
### NUMBER OF ROOMS



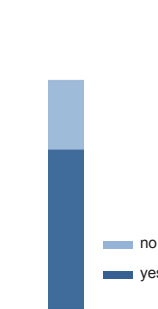
### BUILDING TYPOLOGY



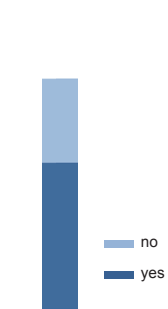
### BATHROOM ACCESS



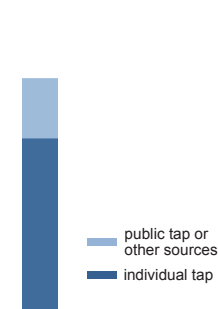
### GARBAGE AND



### SEWER CONNECTION

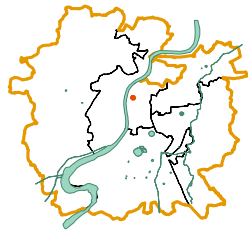


### DRINKING WATER




### ACCESS TO WATER SUPPLY





**basic facts**

code	420
zone	Central
ward	Dudheshwar
t.p. scheme	3
fp/sr no.	59
population	757
land status	Private
area in m <sup>2</sup>	5198
households	217
dwelling units / hectare	417



## Mohanji Lakhaji Ni Chali

### people



average family size	3.5
males	48%
females	52%
caste	
OBC	17%
SC + ST	54%
others	29%
over 15 yrs in slum	65%
patta land tenure status	40%

### housing




avg dwelling unit area (m <sup>2</sup> )	24.0
avg number of rooms	1.2
kachha	1%
semi-pakka	82%
pakka	0%
owned	60%
rented	40%
concrete roofing	6%
stone flooring	0%

### infrastructure

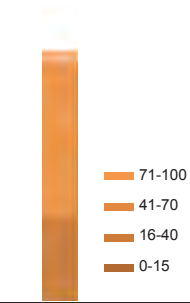


toilet in home	75%
shared toilet access	5%
bathroom in home	74%
individual drinking tap	69%
access to public tap or other sources	31%
sewer connection	62%
garbage connection	49%

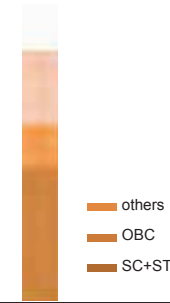
### LAND TENURE STATUS



### YEARS IN SLUM



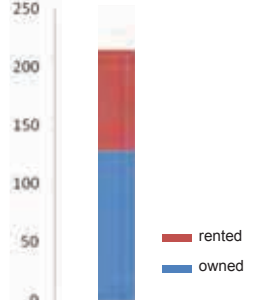
### CASTE



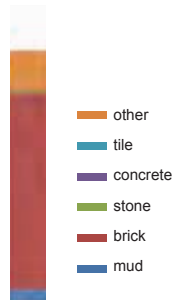
### TOILET ACCESS



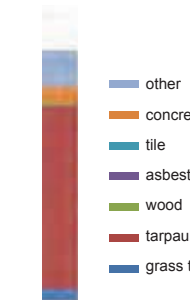
### HOUSE OWNERSHIP



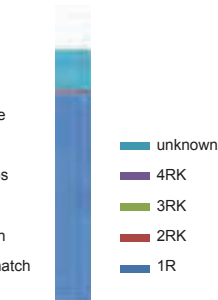
### FLOOR MATERIAL



### ROOF MATERIAL



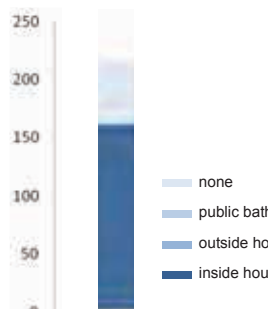
### NUMBER OF ROOMS



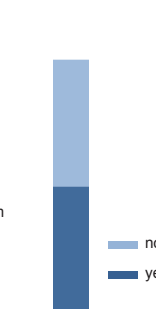
### BUILDING TYPOLOGY



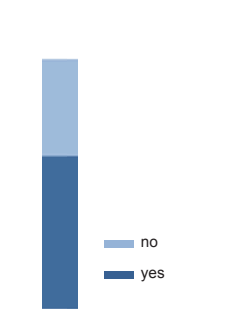
### BATHROOM ACCESS



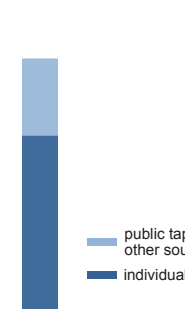
### GARBAGE AND



### SEWER CONNECTION



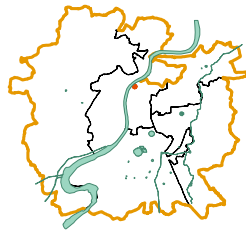
### DRINKING WATER



### ACCESS TO WATER SUPPLY







### basic facts

code	423
zone	Central
ward	Dudheshwar
t.p. scheme	14
fp/sr no.	316
population	141
land status	Private
area in m <sup>2</sup>	1405
households	38
dwelling units / hectare	270



0 45 90 180 270 360 m

## Munilal Nu Delhu (Manibhadra Nu Dehlu)

### people

average family size	3.7
males	51%
females	49%
caste	
OBC	79%
SC + ST	8%
others	13%
over 15 yrs in slum	84%
patta land tenure status	26%



### housing

avg dwelling unit area (m <sup>2</sup> )	37.0
avg number of rooms	1.1
kachha	26%
semi-pakka	74%
pakka	0%
owned	100%
rented	0%
concrete roofing	21%
stone flooring	0%

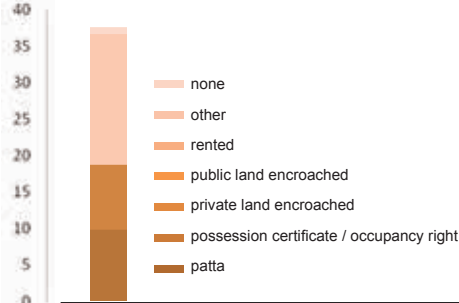


### infrastructure

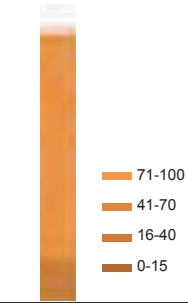
toilet in home	45%
shared toilet access	34%
bathroom in home	79%
individual drinking tap	45%
access to public tap or other sources	55%
sewer connection	68%
garbage connection	16%



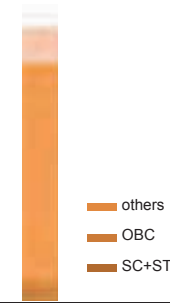
### LAND TENURE STATUS



### YEARS IN SLUM



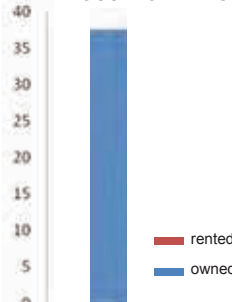
### CASTE



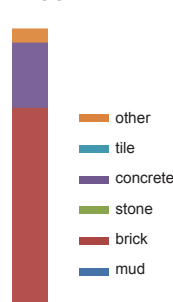
### TOILET ACCESS



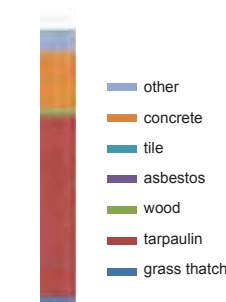
### HOUSE OWNERSHIP



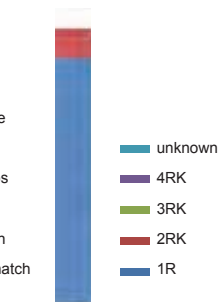
### FLOOR MATERIAL



### ROOF MATERIAL



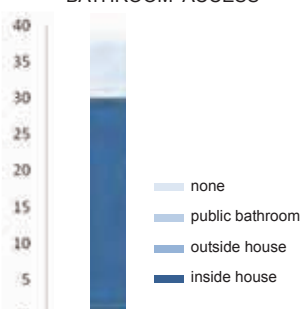
### NUMBER OF ROOMS



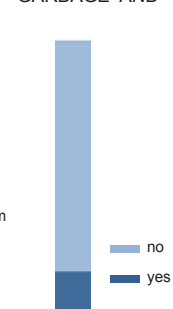
### BUILDING TYPOLOGY



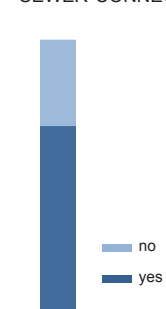
### BATHROOM ACCESS



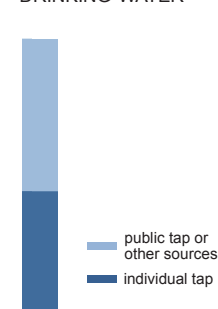
### GARBAGE AND



### SEWER CONNECTION

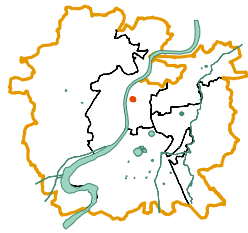


### DRINKING WATER



### ACCESS TO WATER SUPPLY





### basic facts

code	425
zone	Central
ward	Dudheshwar
t.p. scheme	3
fp/sr no.	73 + 82
population	1049
land status	Private
area in m <sup>2</sup>	5709
households	242
dwelling units / hectare	424



## Naklangpura

### people



average family size	4.3
males	49%
females	51%
caste	
OBC	75%
SC + ST	25%
others	0%
over 15 yrs in slum	74%
patta land tenure status	14%

### housing



avg dwelling unit area (m <sup>2</sup> )	23.6
avg number of rooms	1
kachha	1%
semi-pakka	99%
pakka	0%
owned	100%
rented	0%
concrete roofing	40%
stone flooring	10%

### infrastructure

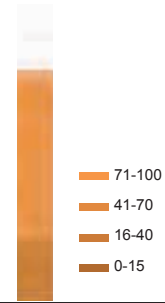


toilet in home	96%
shared toilet access	4%
bathroom in home	80%
individual drinking tap	82%
access to public tap or other sources	18%
sewer connection	100%
garbage connection	52%

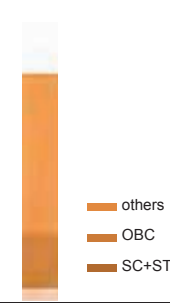
### LAND TENURE STATUS



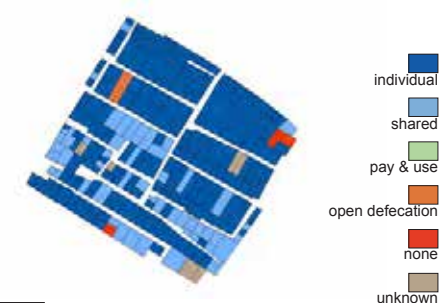
### YEARS IN SLUM



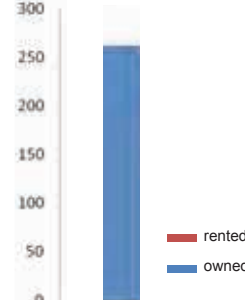
### CASTE



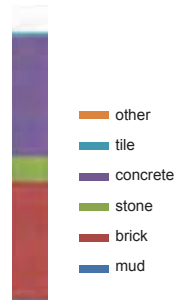
### TOILET ACCESS



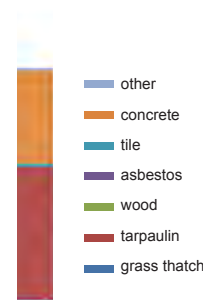
### HOUSE OWNERSHIP



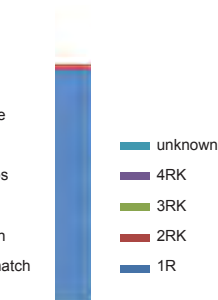
### FLOOR MATERIAL



### ROOF MATERIAL



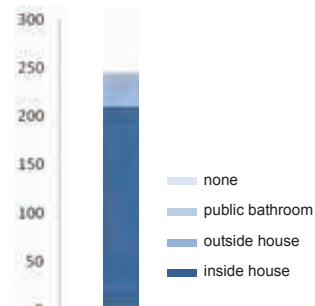
### NUMBER OF ROOMS



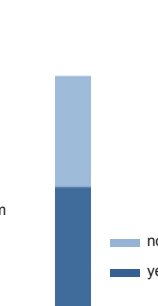
### BUILDING TYPOLOGY



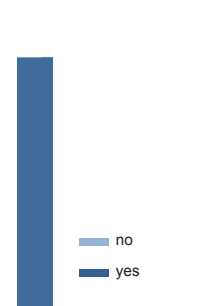
### BATHROOM ACCESS



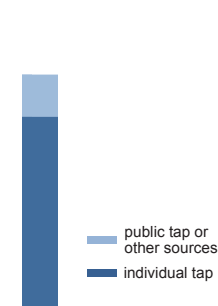
### GARBAGE AND



### SEWER CONNECTION



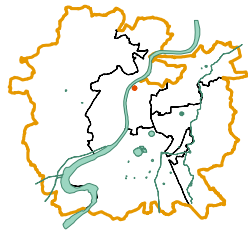
### DRINKING WATER



### ACCESS TO WATER SUPPLY








**basic facts**

code	426
zone	Central
ward	Dudheshwar
t.p. scheme	14
fp/sr no.	354, 355
population	91
land status	Private
area in m <sup>2</sup>	865
households	25
dwelling units / hectare	289



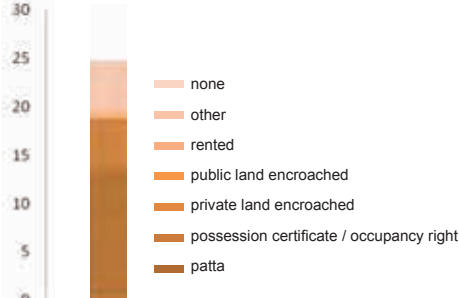
## Narsinh Mandir Ni Chali

### people

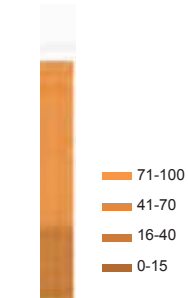


average family size	3.6
males	48%
females	52%
caste	
OBC	28%
SC + ST	72%
others	0%
over 15 yrs in slum	68%
patta land tenure status	56%

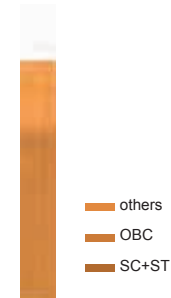
### LAND TENURE STATUS




### YEARS IN SLUM



### CASTE



### TOILET ACCESS

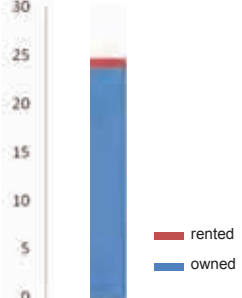


### housing

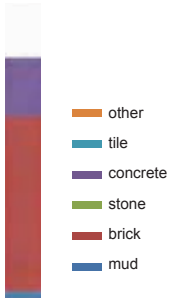


avg dwelling unit area (m <sup>2</sup> )	34.6
avg number of rooms	1
kachha	0%
semi-pakka	0%
pakka	0%
owned	96%
rented	4%
concrete roofing	12%
stone flooring	0%

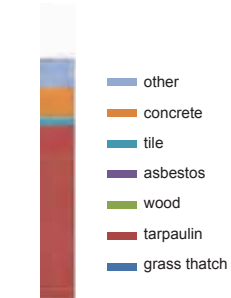
### HOUSE OWNERSHIP



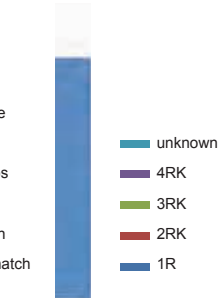
### FLOOR MATERIAL



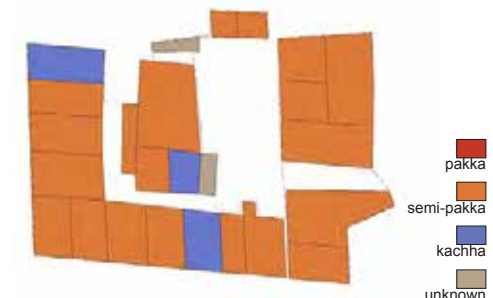
### ROOF MATERIAL



### NUMBER OF ROOMS



### BUILDING TYPOLOGY

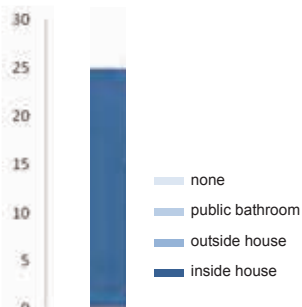


### infrastructure



toilet in home	0%
shared toilet access	0%
bathroom in home	100%
individual drinking tap	92%
access to public tap or other sources	8%
sewer connection	88%
garbage connection	0%

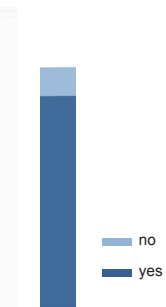
### BATHROOM ACCESS



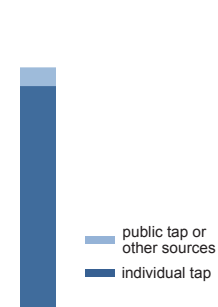
### GARBAGE AND



### SEWER CONNECTION

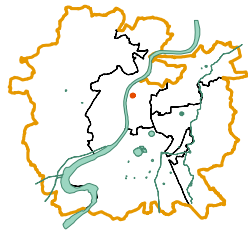


### DRINKING WATER




### ACCESS TO WATER SUPPLY





**basic facts**

code	428
zone	Central
ward	Dudheshwar
t.p. scheme	3
fp/sr no.	37 On Road
population	391
land status	Private
area in m <sup>2</sup>	5517
households	166
dwelling units / hectare	301




## Nathavbava Ni Chali

### people

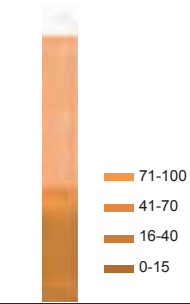


average family size	2.4
males	60%
females	40%
caste	
OBC	25%
SC + ST	21%
others	54%
over 15 yrs in slum	65%
patta land tenure status	10%

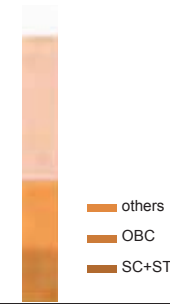
### LAND TENURE STATUS



### YEARS IN SLUM



### CASTE



### TOILET ACCESS

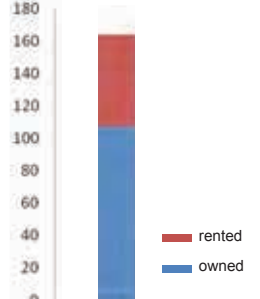


### housing

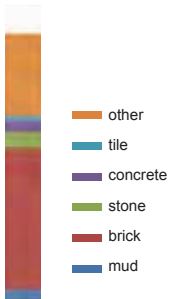


avg dwelling unit area (m <sup>2</sup> )	33.2
avg number of rooms	1.5
kachha	7%
semi-pakka	61%
pakka	1%
owned	66%
rented	34%
concrete roofing	6%
stone flooring	6%


### HOUSE OWNERSHIP



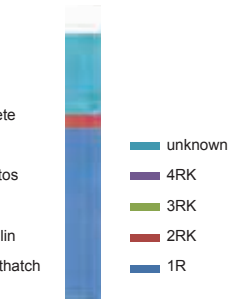
### FLOOR MATERIAL



### ROOF MATERIAL



### NUMBER OF ROOMS



### BUILDING TYPOLOGY

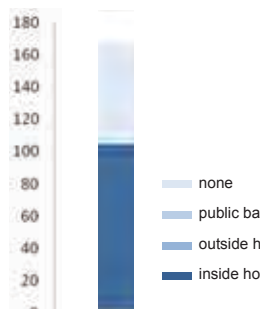


### infrastructure

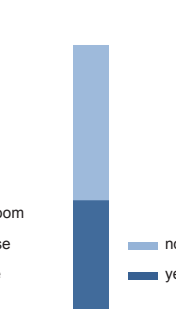


toilet in home	60%
shared toilet access	7%
bathroom in home	63%
individual drinking tap	37%
access to public tap or other sources	63%
sewer connection	29%
garbage connection	42%

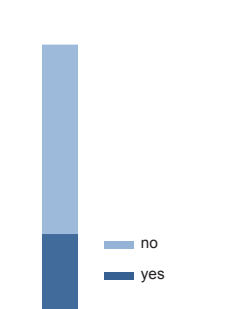
### BATHROOM ACCESS



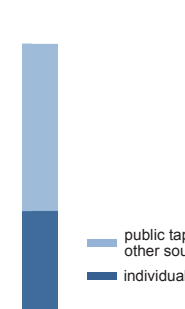
### GARBAGE AND



### SEWER CONNECTION



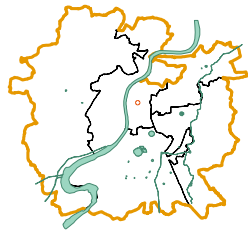
### DRINKING WATER



### ACCESS TO WATER SUPPLY








## basic facts

code	430
zone	Central
ward	Shahpur
t.p. scheme	3
fp/sr no.	104
population	101
land status	Private
area in m <sup>2</sup>	468
households	29
dwelling units / hectare	620




## Noorbhai Ni Chali

### people

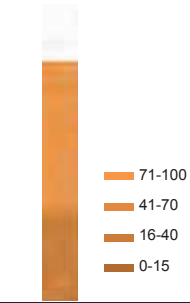


average family size	3.5
males	58%
females	42%
caste	
OBC	21%
SC + ST	59%
others	21%
over 15 yrs in slum	62%
patta land tenure status	21%

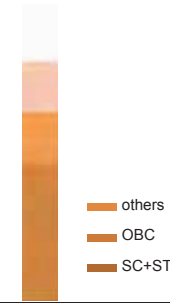
### LAND TENURE STATUS




### YEARS IN SLUM



### CASTE



### TOILET ACCESS

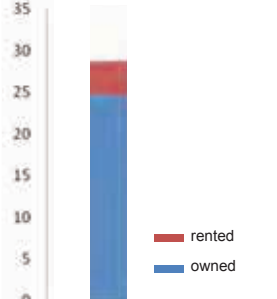


### housing

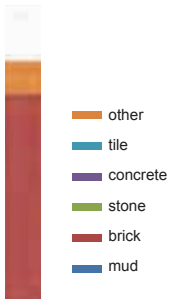


avg dwelling unit area (m <sup>2</sup> )	16.1
avg number of rooms	1.2
kachha	0%
semi-pakka	0%
pakka	0%
owned	86%
rented	14%
concrete roofing	0%
stone flooring	0%

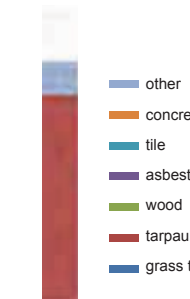
### HOUSE OWNERSHIP



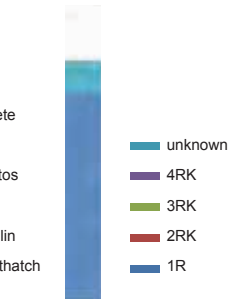
### FLOOR MATERIAL



### ROOF MATERIAL




### NUMBER OF ROOMS



### BUILDING TYPOLOGY

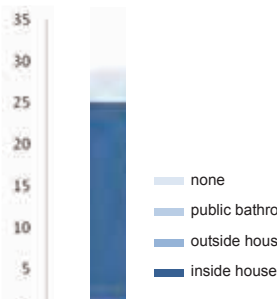


### infrastructure

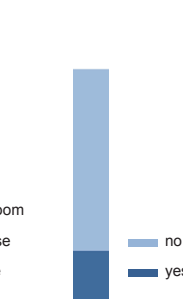


toilet in home	0%
shared toilet access	0%
bathroom in home	86%
individual drinking tap	83%
access to public tap or other sources	17%
sewer connection	76%
garbage connection	24%

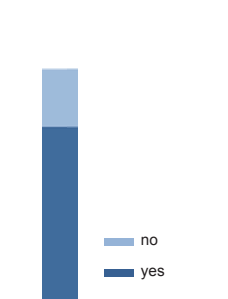
### BATHROOM ACCESS



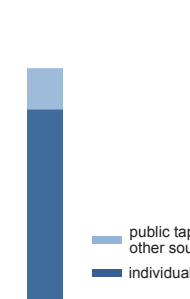
### GARBAGE AND



### SEWER CONNECTION

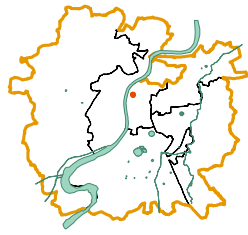


### DRINKING WATER



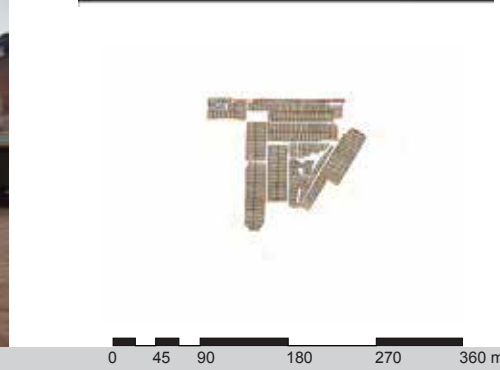
### ACCESS TO WATER SUPPLY





**basic facts**

code	431
zone	Central
ward	Dudheshwar
t.p. scheme	14
fp/sr no.	124+24 Mt. Wide Road
population	782
land status	Private
area in m <sup>2</sup>	10592
households	252
dwelling units / hectare	238



## Parmananda Ni Chali

### people



average family size	3.1
males	59%
females	41%
caste	
OBC	70%
SC + ST	4%
others	25%
over 15 yrs in slum	57%
patta land tenure status	24%

### housing



avg dwelling unit area (m <sup>2</sup> )	42.0
avg number of rooms	1.1
kachha	6%
semi-pakka	70%
pakka	20%
owned	91%
rented	9%
concrete roofing	31%
stone flooring	5%

### infrastructure

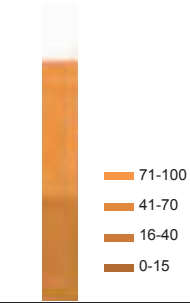


toilet in home	76%
shared toilet access	6%
bathroom in home	90%
individual drinking tap	74%
access to public tap or other sources	26%
sewer connection	72%
garbage connection	31%

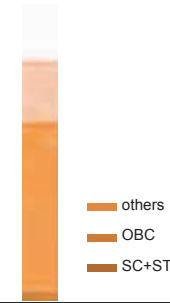
LAND TENURE STATUS



YEARS IN SLUM



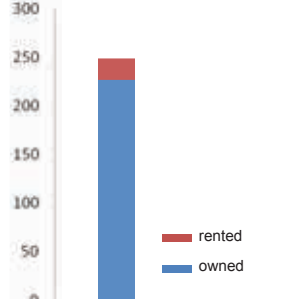
CASTE



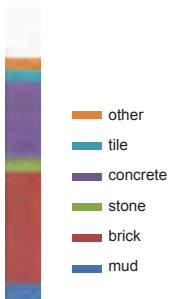
TOILET ACCESS



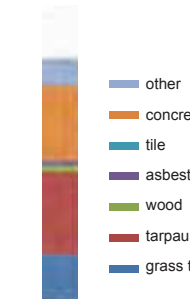
HOUSE OWNERSHIP



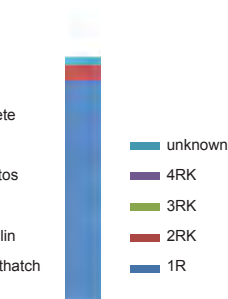
FLOOR MATERIAL



ROOF MATERIAL



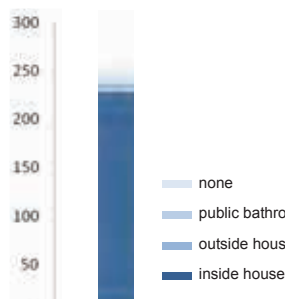
NUMBER OF ROOMS



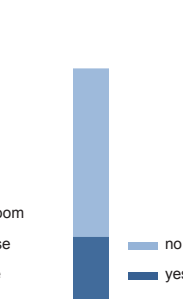
BUILDING TYPOLOGY



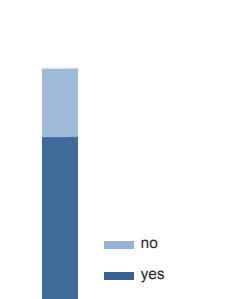
BATHROOM ACCESS



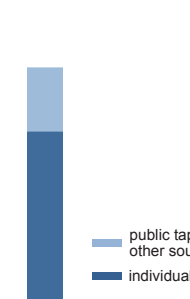
GARBAGE AND



SEWER CONNECTION



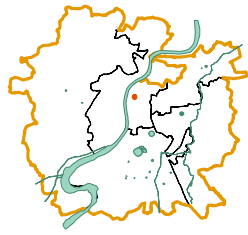
DRINKING WATER



ACCESS TO WATER SUPPLY







**basic facts**

code	434
zone	Central
ward	Dudheshwar
t.p. scheme	3
fp/sr no.	53
population	579
land status	Private
area in m <sup>2</sup>	2867
households	112
dwelling units / hectare	391



## Patrawali Chali

### people



average family size	5.2
males	53%
females	47%
caste	
OBC	46%
SC + ST	8%
others	46%
over 15 yrs in slum	51%
patta land tenure status	25%

### housing




avg dwelling unit area (m <sup>2</sup> )	25.6
avg number of rooms	1.5
kachha	4%
semi-pakka	33%
pakka	36%
owned	66%
rented	34%
concrete roofing	38%
stone flooring	0%

### infrastructure

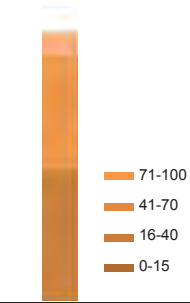


toilet in home	41%
shared toilet access	31%
bathroom in home	58%
individual drinking tap	38%
access to public tap or other sources	62%
sewer connection	54%
garbage connection	24%

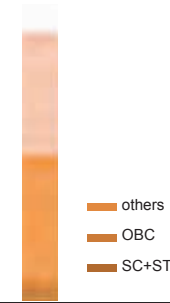
### LAND TENURE STATUS




### YEARS IN SLUM



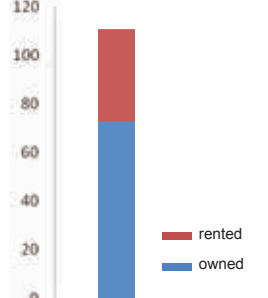
### CASTE



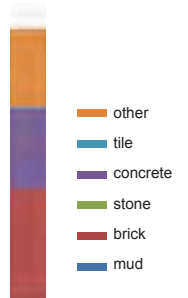
### TOILET ACCESS



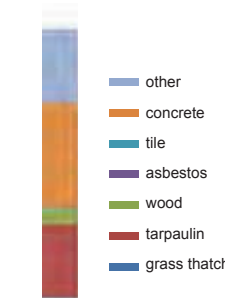
### HOUSE OWNERSHIP



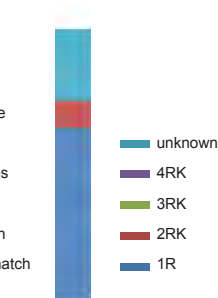
### FLOOR MATERIAL



### ROOF MATERIAL



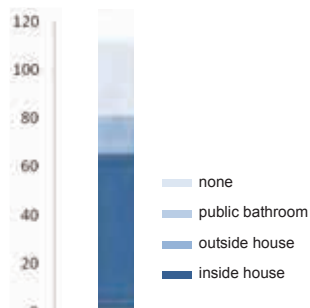
### NUMBER OF ROOMS



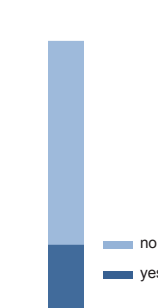
### BUILDING TYPOLOGY



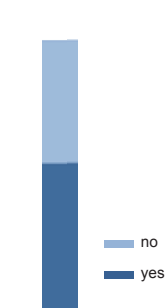
### BATHROOM ACCESS



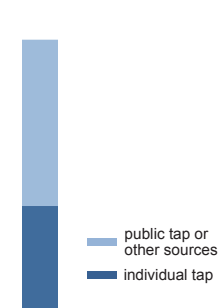
### GARBAGE AND



### SEWER CONNECTION

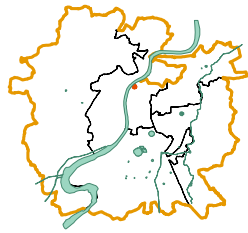


### DRINKING WATER




### ACCESS TO WATER SUPPLY





**basic facts**

code	437
zone	Central
ward	Dudheshwar
t.p. scheme	14
fp/sr no.	314
population	200
land status	Private
area in m <sup>2</sup>	1829
households	68
dwelling units / hectare	372



## Radha Vallabh Ni Chali

### people



average family size	2.9
males	49%
females	51%
caste	
OBC	35%
SC + ST	12%
others	53%
over 15 yrs in slum	62%
patta land tenure status	9%

### housing



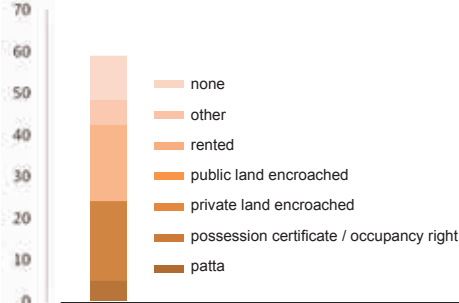
avg dwelling unit area (m <sup>2</sup> )	26.9
avg number of rooms	1.4
kachha	7%
semi-pakka	50%
pakka	24%
owned	ND
rented	ND
concrete roofing	6%
stone flooring	0%

### infrastructure

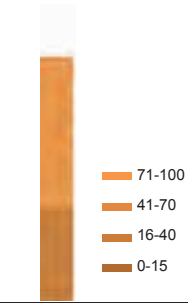


toilet in home	75%
shared toilet access	4%
bathroom in home	71%
individual drinking tap	76%
access to public tap or other sources	24%
sewer connection	65%
garbage connection	69%

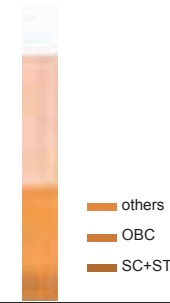
### LAND TENURE STATUS



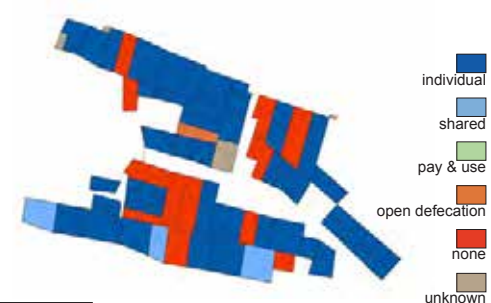
### YEARS IN SLUM



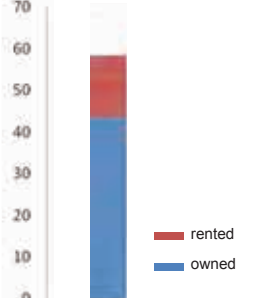
### CASTE



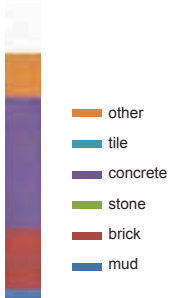
### TOILET ACCESS



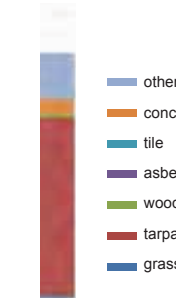
### HOUSE OWNERSHIP



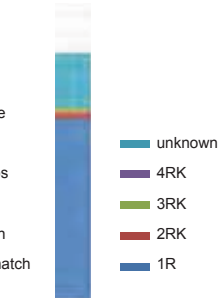
### FLOOR MATERIAL



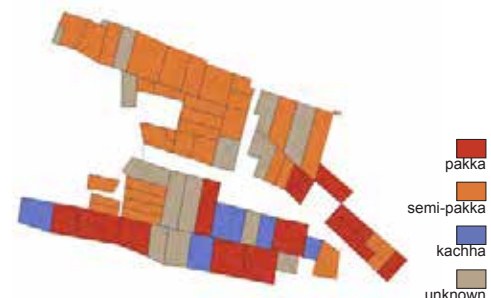
### ROOF MATERIAL



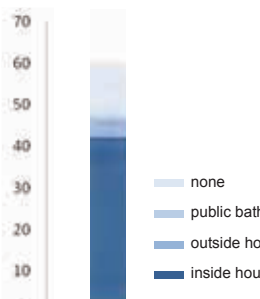
### NUMBER OF ROOMS




### BUILDING TYPOLOGY



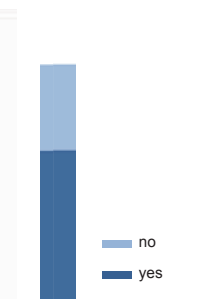
### BATHROOM ACCESS



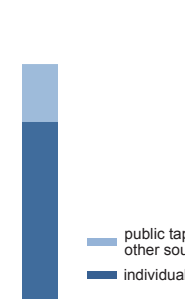
### GARBAGE AND



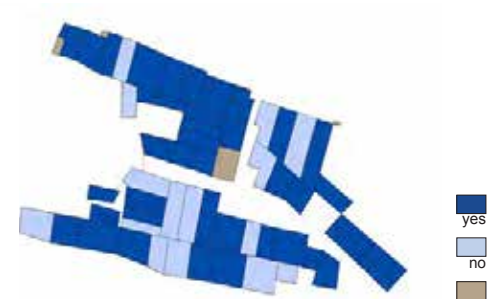
### SEWER CONNECTION



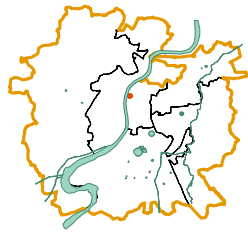
### DRINKING WATER



### ACCESS TO WATER SUPPLY








### basic facts

code	438
zone	Central
ward	Dudheshwar
t.p. scheme	3
fp/s	39/1, 39/2, 39/3, 39/4, 39/5, 39/6, 39/7, 39/8, 39/9 + Road
population	
land status	1530
area in m <sup>2</sup>	Private
households	7109
dwelling units / hectare	418



## Ramla Khoda Ni Chali

### people



average family size	3.7
males	49%
females	51%
caste	
OBC	34%
SC + ST	20%
others	46%
over 15 yrs in slum	59%
patta land tenure status	29%

### housing




avg dwelling unit area (m <sup>2</sup> )	17.0
avg number of rooms	1.1
kachha	26%
semi-pakka	56%
pakka	9%
owned	86%
rented	14%
concrete roofing	12%
stone flooring	1%

### infrastructure

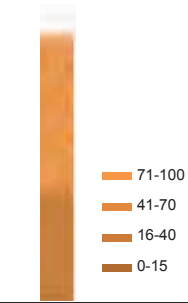


toilet in home	71%
shared toilet access	15%
bathroom in home	70%
individual drinking tap	85%
access to public tap or other sources	15%
sewer connection	46%
garbage connection	4%

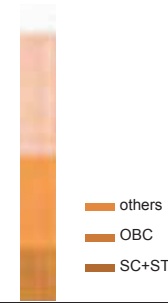
#### LAND TENURE STATUS



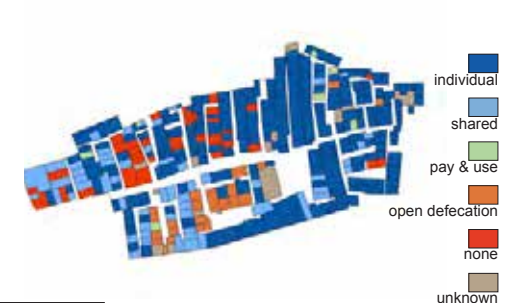
#### YEARS IN SLUM



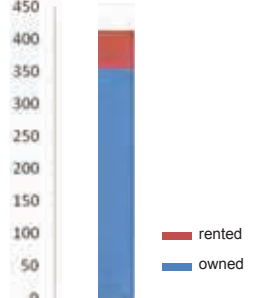
#### CASTE



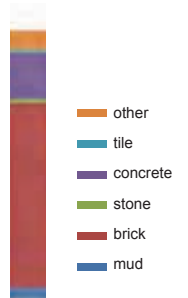
#### TOILET ACCESS



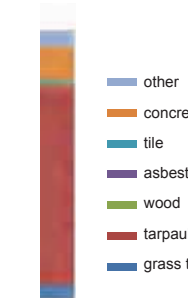
#### HOUSE OWNERSHIP



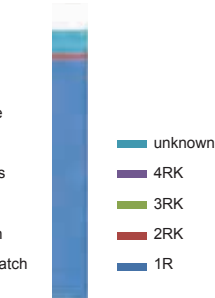
#### FLOOR MATERIAL



#### ROOF MATERIAL



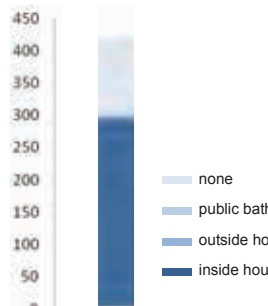
#### NUMBER OF ROOMS



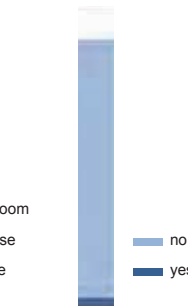
#### BUILDING TYPOLOGY



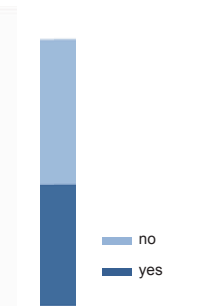
#### BATHROOM ACCESS



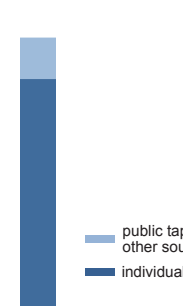
#### GARBAGE AND



#### SEWER CONNECTION

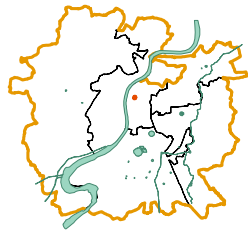


#### DRINKING WATER




#### ACCESS TO WATER SUPPLY





**basic facts**

code	439
zone	Central
ward	Dudheshwar
t.p. scheme	3
fp/sr no.	63
population	134
land status	Private
area in m <sup>2</sup>	642
households	43
dwelling units / hectare	670




## Ramlal Ni Chali

### people

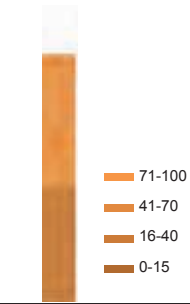


average family size	3.1
males	63%
females	37%
caste	
OBC	7%
SC + ST	84%
others	9%
over 15 yrs in slum	53%
patta land tenure status	91%

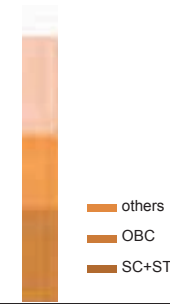
### LAND TENURE STATUS



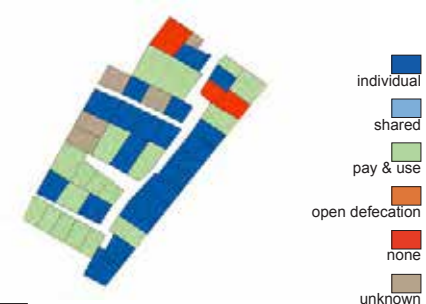
### YEARS IN SLUM



### CASTE



### TOILET ACCESS

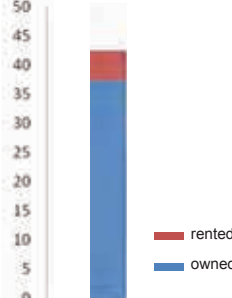


### housing




avg dwelling unit area (m <sup>2</sup> )	14.9
avg number of rooms	1.2
kachha	2%
semi-pakka	79%
pakka	9%
owned	88%
rented	12%
concrete roofing	0%
stone flooring	5%

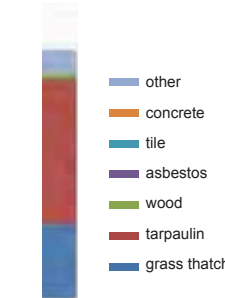
### HOUSE OWNERSHIP



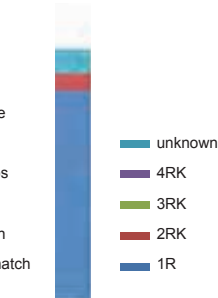
### FLOOR MATERIAL



### ROOF MATERIAL



### NUMBER OF ROOMS



### BUILDING TYPOLOGY

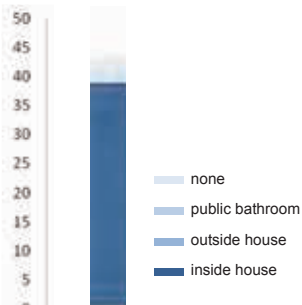


### infrastructure

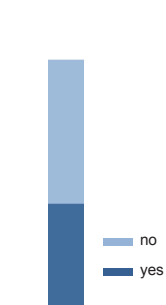


toilet in home	49%
shared toilet access	42%
bathroom in home	91%
individual drinking tap	91%
access to public tap or other sources	9%
sewer connection	88%
garbage connection	42%

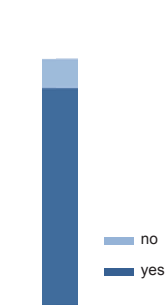
### BATHROOM ACCESS



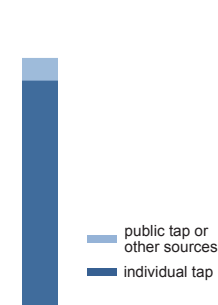
### GARBAGE AND



### SEWER CONNECTION



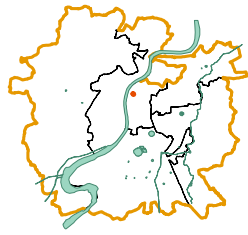
### DRINKING WATER



### ACCESS TO WATER SUPPLY







**basic facts**

code	443
zone	Central
ward	Dudheshwar
t.p. scheme	14
fp/sr no.	141
population	177
land status	Private
area in m <sup>2</sup>	1652
households	58
dwelling units / hectare	351



0 45 90 180 270 360 m

## Shahi Masjid Compound Na Chapra

### people



average family size	3.1
males	51%
females	49%
caste	
OBC	57%
SC + ST	3%
others	40%
over 15 yrs in slum	53%
patta land tenure status	33%

### housing




avg dwelling unit area (m <sup>2</sup> )	28.5
avg number of rooms	1.3
kachha	21%
semi-pakka	62%
pakka	7%
owned	71%
rented	29%
concrete roofing	3%
stone flooring	2%

### infrastructure

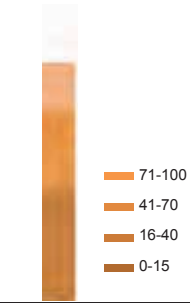


toilet in home	34%
shared toilet access	52%
bathroom in home	86%
individual drinking tap	55%
access to public tap or other sources	45%
sewer connection	40%
garbage connection	76%

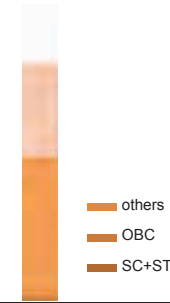
### LAND TENURE STATUS



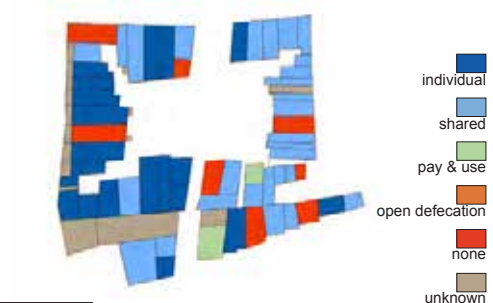
### YEARS IN SLUM



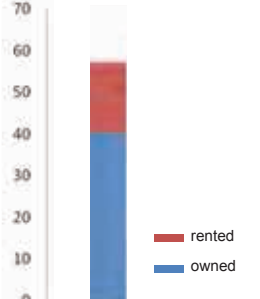
### CASTE




### TOILET ACCESS



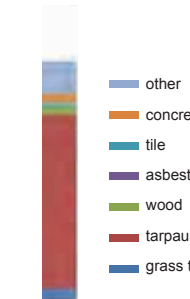
### HOUSE OWNERSHIP



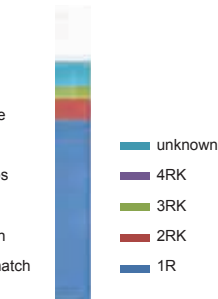
### FLOOR MATERIAL



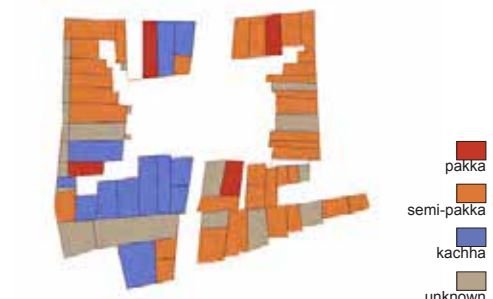
### ROOF MATERIAL



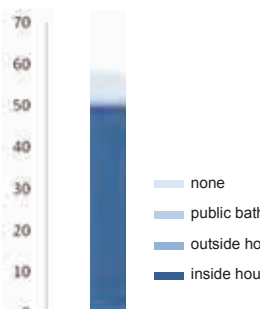
### NUMBER OF ROOMS




### BUILDING TYPOLOGY



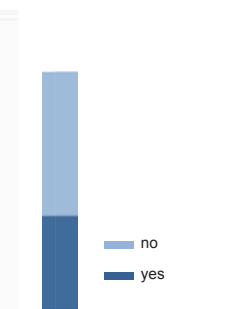
### BATHROOM ACCESS



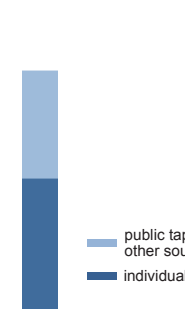
### GARBAGE AND



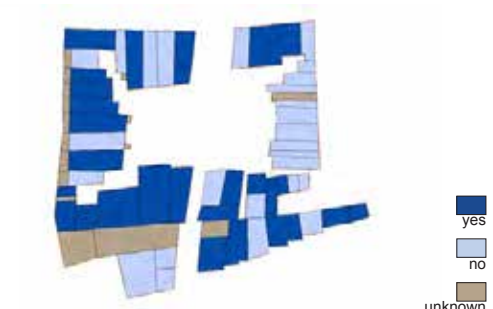
### SEWER CONNECTION

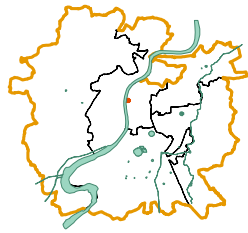


### DRINKING WATER




### ACCESS TO WATER SUPPLY





### basic facts

code	444
zone	Central
ward	Dudheshwar
t.p. scheme	3
fp/sr no.	17/1+17/2
population	236
land status	AMC
area in m <sup>2</sup>	1241
households	60
dwelling units / hectare	483




## Shantilal Ni Chali

### people




average family size	3.9
males	52%
females	48%
caste	
OBC	10%
SC + ST	87%
others	3%
over 15 yrs in slum	73%
patta land tenure status	57%

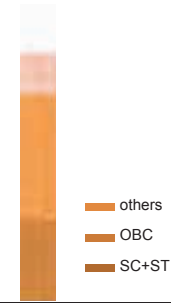
### LAND TENURE STATUS



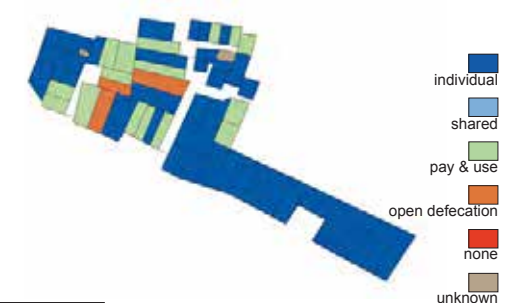
### YEARS IN SLUM



### CASTE



### TOILET ACCESS

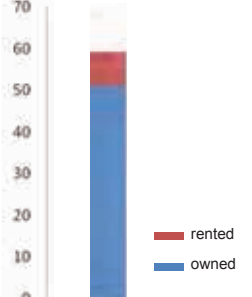


### housing




avg dwelling unit area (m <sup>2</sup> )	20.7
avg number of rooms	1
kachha	0%
semi-pakka	98%
pakka	0%
owned	87%
rented	13%
concrete roofing	53%
stone flooring	2%

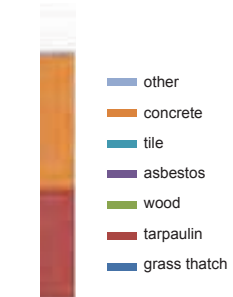
### HOUSE OWNERSHIP



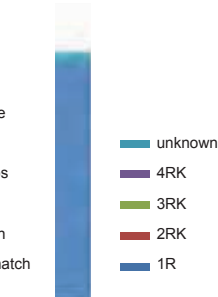
### FLOOR MATERIAL



### ROOF MATERIAL



### NUMBER OF ROOMS



### BUILDING TYPOLOGY

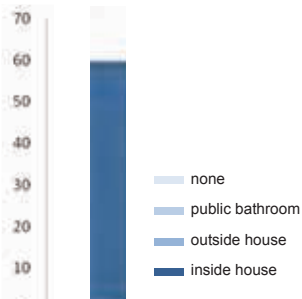


### infrastructure



toilet in home	68%
shared toilet access	27%
bathroom in home	100%
individual drinking tap	82%
access to public tap or other sources	18%
sewer connection	95%
garbage connection	65%

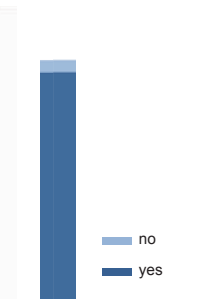
### BATHROOM ACCESS



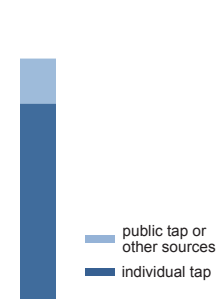
### GARBAGE AND



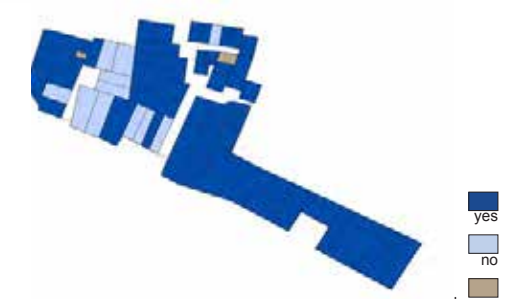
### SEWER CONNECTION



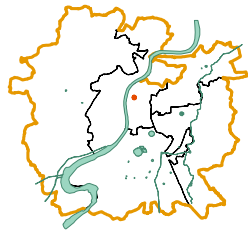
### DRINKING WATER



### ACCESS TO WATER SUPPLY







**basic facts**

code	450
zone	Central
ward	Dudheshwar
t.p. scheme	3
fp/sr no.	67
population	375
land status	Private
area in m <sup>2</sup>	1699
households	105
dwelling units / hectare	618




## Vora Ki Chali

### people

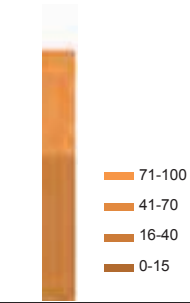


average family size	3.6
males	57%
females	43%
caste	
OBC	18%
SC + ST	72%
others	10%
over 15 yrs in slum	43%
patta land tenure status	56%

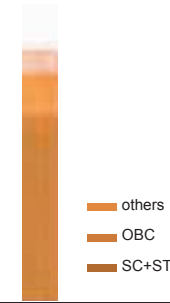
### LAND TENURE STATUS



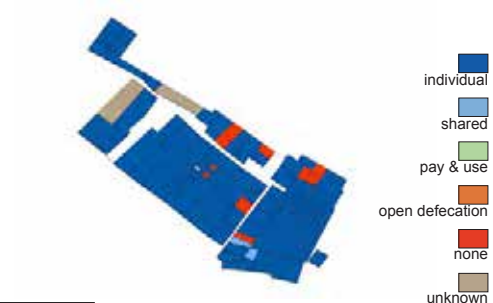
### YEARS IN SLUM



### CASTE



### TOILET ACCESS

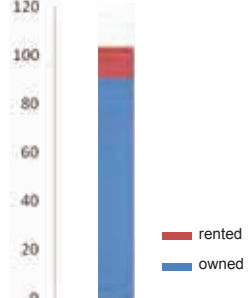


### housing




avg dwelling unit area (m <sup>2</sup> )	16.2
avg number of rooms	1.1
kachha	5%
semi-pakka	87%
pakka	0%
owned	88%
rented	12%
concrete roofing	10%
stone flooring	0%

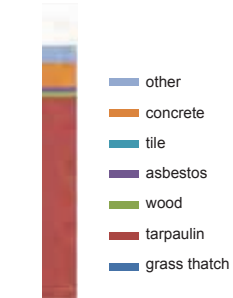
### HOUSE OWNERSHIP



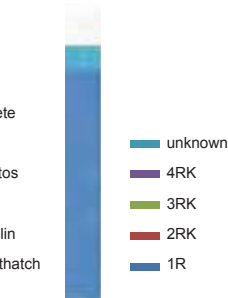
### FLOOR MATERIAL



### ROOF MATERIAL



### NUMBER OF ROOMS



### BUILDING TYPOLOGY

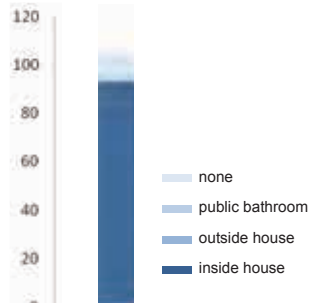


### infrastructure

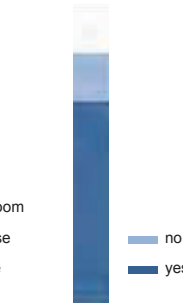


toilet in home	89%
shared toilet access	2%
bathroom in home	89%
individual drinking tap	90%
access to public tap or other sources	10%
sewer connection	70%
garbage connection	81%

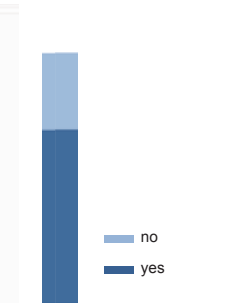
### BATHROOM ACCESS



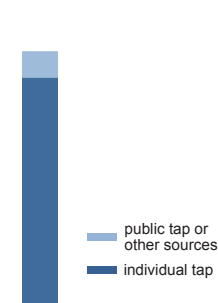
### GARBAGE AND



### SEWER CONNECTION

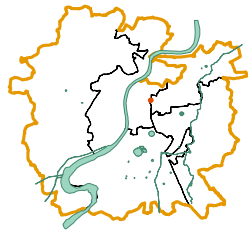


### DRINKING WATER




### ACCESS TO WATER SUPPLY





**basic facts**

code	451
zone	Central
ward	Giridharnagar
t.p. scheme	8
fp/sr no.	130
population	139
land status	AMC
area in m <sup>2</sup>	1520
households	40
dwelling units / hectare	263




## Aryodaya Mills Ni Navi Chali

### people

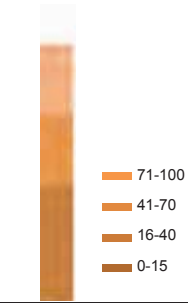


average family size	3.5
males	49%
females	51%
caste	
OBC	38%
SC + ST	53%
others	10%
over 15 yrs in slum	55%
patta land tenure status	30%

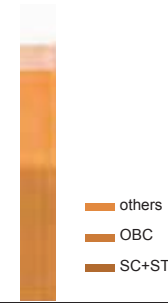
### LAND TENURE STATUS



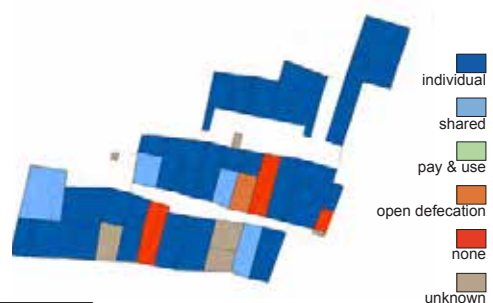
### YEARS IN SLUM



### CASTE



### TOILET ACCESS

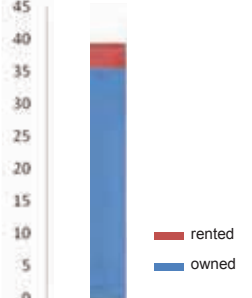


### housing

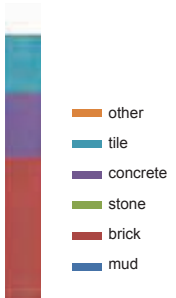


avg dwelling unit area (m <sup>2</sup> )	38.0
avg number of rooms	1.1
kachha	0%
semi-pakka	60%
pakka	33%
owned	90%
rented	10%
concrete roofing	8%
stone flooring	0%

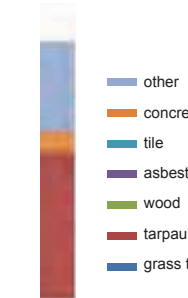
### HOUSE OWNERSHIP



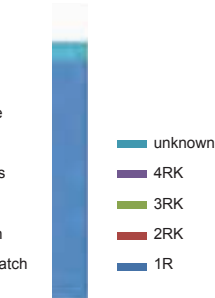
### FLOOR MATERIAL



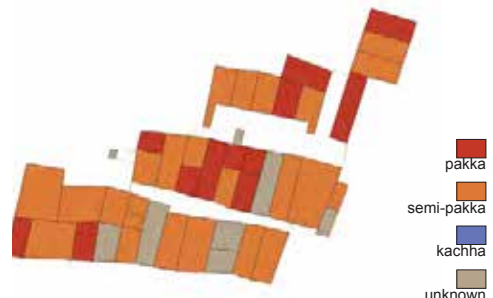
### ROOF MATERIAL




### NUMBER OF ROOMS



### BUILDING TYPOLOGY

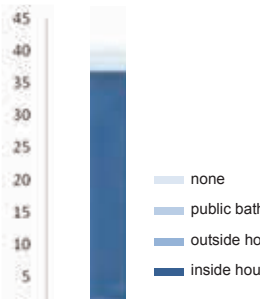


### infrastructure




toilet in home	80%
shared toilet access	10%
bathroom in home	93%
individual drinking tap	65%
access to public tap or other sources	35%
sewer connection	83%
garbage connection	3%

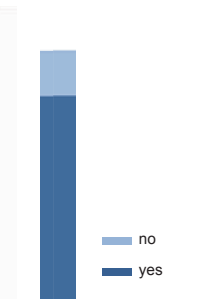
### BATHROOM ACCESS



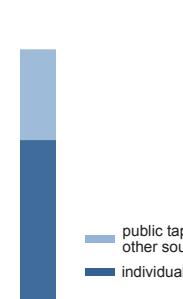
### GARBAGE AND



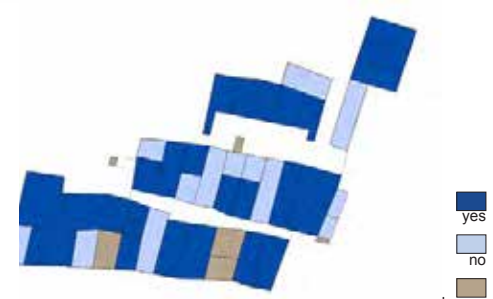
### SEWER CONNECTION



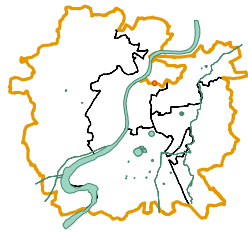
### DRINKING WATER



### ACCESS TO WATER SUPPLY







## basic facts

code	453
zone	Central
ward	Giridharnagar
t.p. scheme	17
fp/sr no.	8 + Road
population	105
land status	Private
area in m <sup>2</sup>	2928
households	104
dwelling units / hectare	355



0 45 90 180 270 360 m

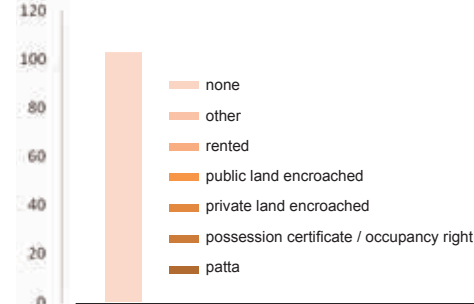
## Ashaben Ni Chali

### people

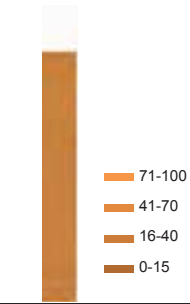


average family size	1
males	ND
females	ND
caste	
OBC	0%
SC + ST	0%
others	100%
over 15 yrs in slum	0%
patta land tenure status	0%

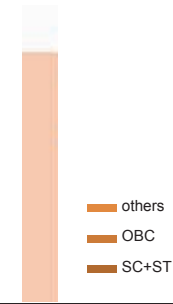
### LAND TENURE STATUS




### YEARS IN SLUM



### CASTE



### TOILET ACCESS

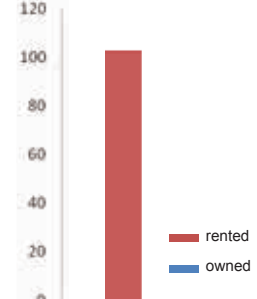


### housing

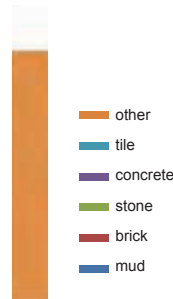


avg dwelling unit area (m <sup>2</sup> )	28.2
avg number of rooms	ND
kachha	0%
semi-pakka	0%
pakka	0%
owned	0%
rented	100%
concrete roofing	0%
stone flooring	0%

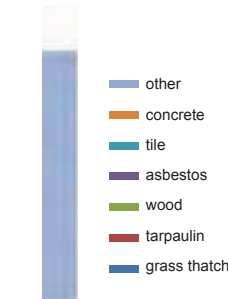
### HOUSE OWNERSHIP



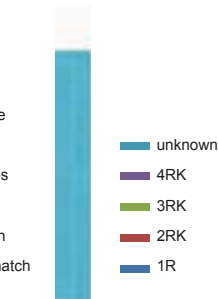
### FLOOR MATERIAL



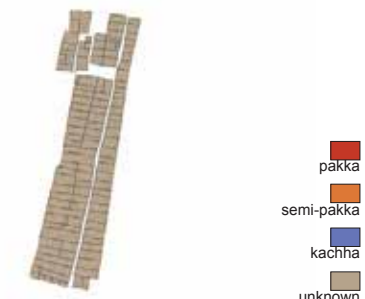
### ROOF MATERIAL



### NUMBER OF ROOMS



### BUILDING TYPOLOGY

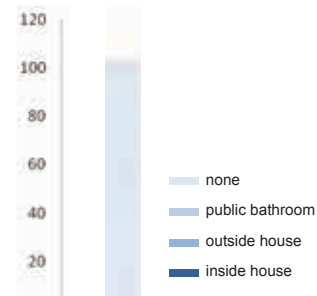


### infrastructure

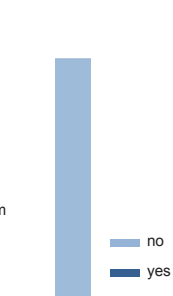


toilet in home	0%
shared toilet access	0%
bathroom in home	0%
individual drinking tap	ND
access to public tap or other sources	ND
sewer connection	0%
garbage connection	0%

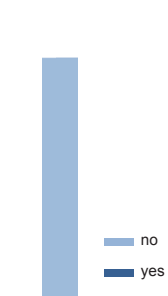
### BATHROOM ACCESS




### GARBAGE AND



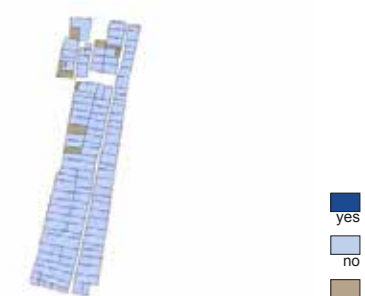
### SEWER CONNECTION

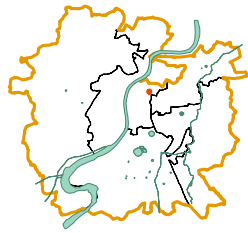


### DRINKING WATER




### ACCESS TO WATER SUPPLY





**basic facts**

code	454
zone	Central
ward	Giridharnagar
t.p. scheme	8
fp/sr no.	56
population	604
land status	Private
area in m <sup>2</sup>	7731
households	167
dwelling units / hectare	216




## Bhaichandpura (Shantilal Ni Chali)

### people

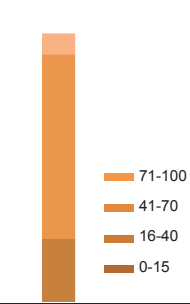


average family size	3.6
males	52%
females	48%
caste	
OBC	63%
SC + ST	19%
others	19%
over 15 yrs in slum	76%
patta land tenure status	46%

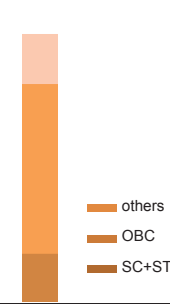
### LAND TENURE STATUS



### YEARS IN SLUM



### CASTE



### TOILET ACCESS

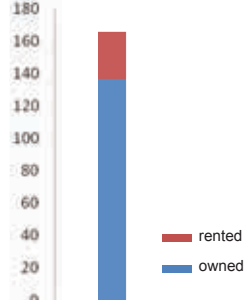


### housing




avg dwelling unit area (m <sup>2</sup> )	46.3
avg number of rooms	1.3
kachha	37%
semi-pakka	34%
pakka	16%
owned	83%
rented	17%
concrete roofing	22%
stone flooring	4%

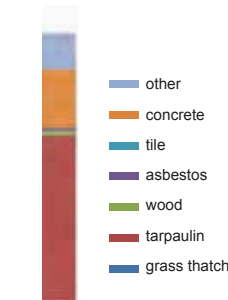
### HOUSE OWNERSHIP



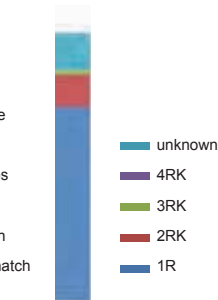
### FLOOR MATERIAL




### ROOF MATERIAL




### NUMBER OF ROOMS



### BUILDING TYPOLOGY

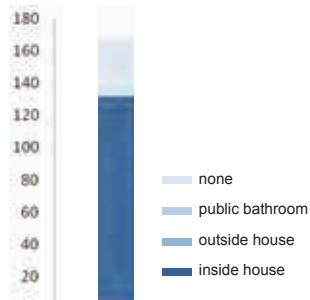


### infrastructure

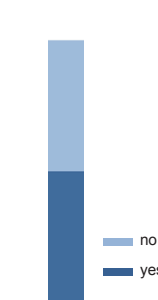


toilet in home	72%
shared toilet access	14%
bathroom in home	79%
individual drinking tap	77%
access to public tap or other sources	23%
sewer connection	79%
garbage connection	51%

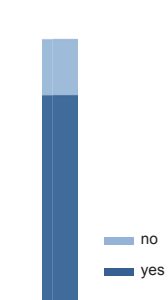
### BATHROOM ACCESS



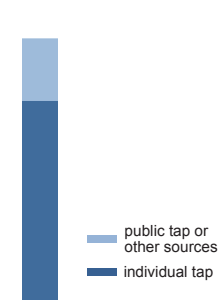
### GARBAGE AND



### SEWER CONNECTION



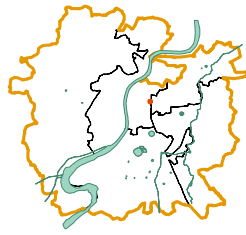
### DRINKING WATER



### ACCESS TO WATER SUPPLY








**basic facts**

code	455
zone	Central
ward	Giridharnagar
t.p. scheme	8
fp/sr no.	128
population	207
land status	Private
area in m <sup>2</sup>	1739
households	70
dwelling units / hectare	403



## Bhilvas Na Chapra

### people




average family size	3
males	53%
females	47%
caste	
OBC	31%
SC + ST	66%
others	3%
over 15 yrs in slum	53%
patta land tenure status	13%

### housing



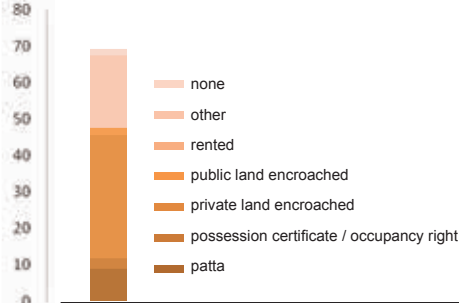
avg dwelling unit area (m <sup>2</sup> )	24.8
avg number of rooms	1
kachha	1%
semi-pakka	61%
pakka	34%
owned	96%
rented	4%
concrete roofing	13%
stone flooring	0%

### infrastructure

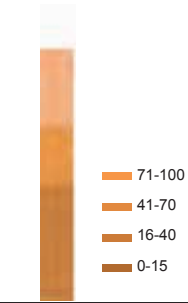


toilet in home	73%
shared toilet access	24%
bathroom in home	97%
individual drinking tap	64%
access to public tap or other sources	36%
sewer connection	96%
garbage connection	9%

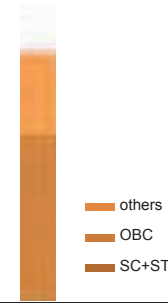
### LAND TENURE STATUS



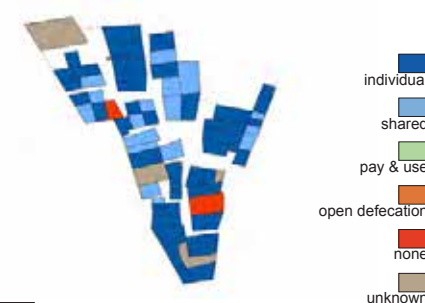
### YEARS IN SLUM



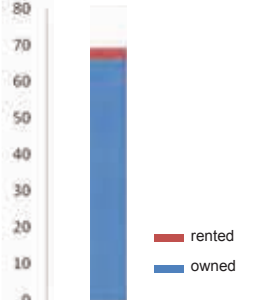
### CASTE



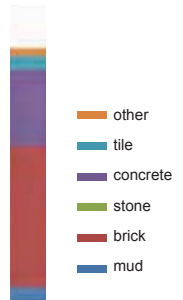
### TOILET ACCESS



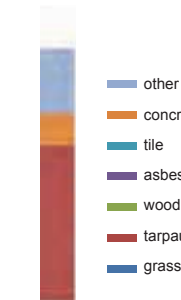
### HOUSE OWNERSHIP



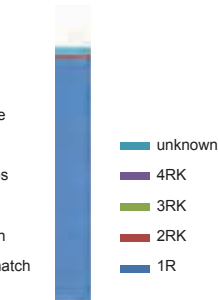
### FLOOR MATERIAL



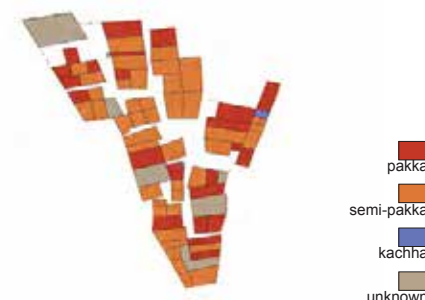
### ROOF MATERIAL



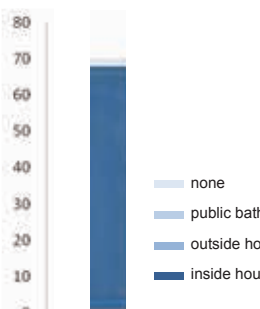
### NUMBER OF ROOMS



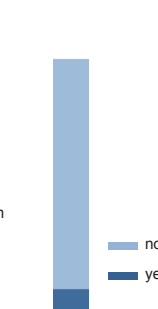
### BUILDING TYPOLOGY



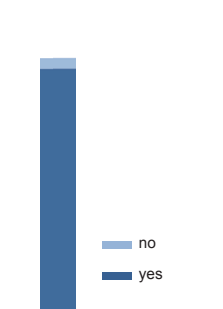
### BATHROOM ACCESS



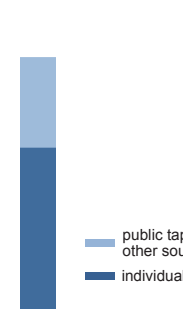
### GARBAGE AND



### SEWER CONNECTION

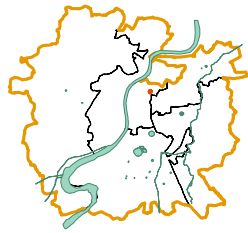


### DRINKING WATER




### ACCESS TO WATER SUPPLY





## basic facts

code	456
zone	Central
ward	Giridharnagar
t.p. scheme	8
fp/sr no.	60
population	109
land status	Private
area in m <sup>2</sup>	718
households	37
dwelling units / hectare	515



0 45 90 180 270 360 m

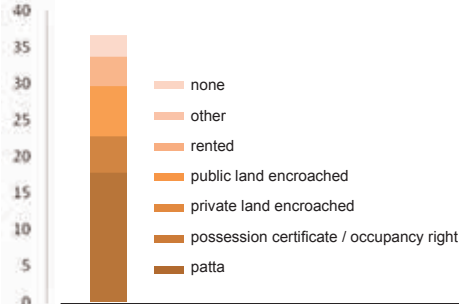
## Gajanan Ni Chali

### people

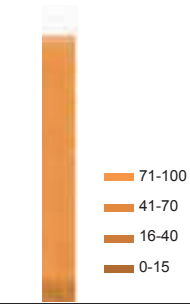


average family size	2.9
males	50%
females	50%
caste	
OBC	19%
SC + ST	41%
others	41%
over 15 yrs in slum	92%
patta land tenure status	49%

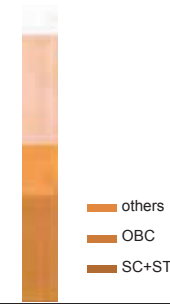
### LAND TENURE STATUS



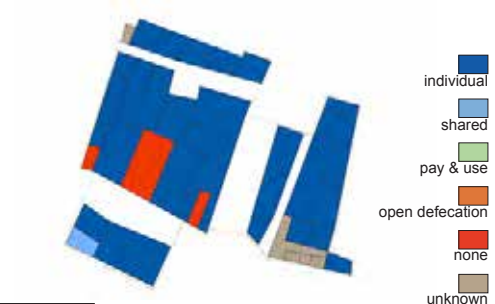
### YEARS IN SLUM



### CASTE



### TOILET ACCESS

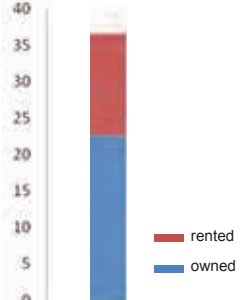


### housing

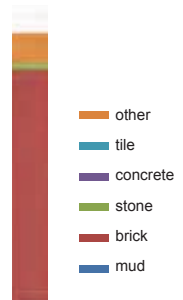


avg dwelling unit area (m <sup>2</sup> )	19.4
avg number of rooms	1.1
kachha	3%
semi-pakka	84%
pakka	5%
owned	62%
rented	38%
concrete roofing	0%
stone flooring	3%

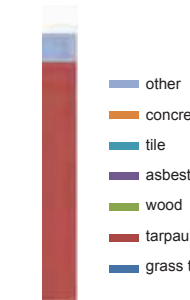
### HOUSE OWNERSHIP



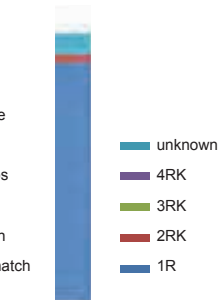
### FLOOR MATERIAL



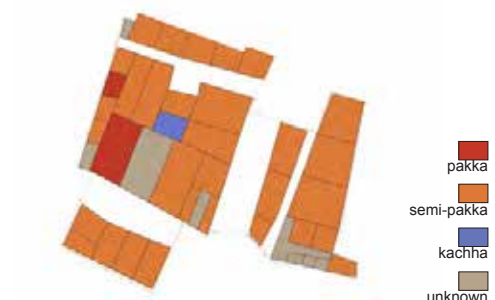
### ROOF MATERIAL



### NUMBER OF ROOMS



### BUILDING TYPOLOGY

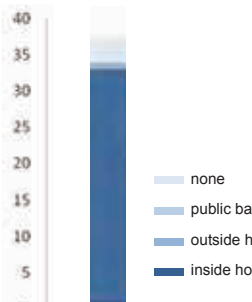


### infrastructure

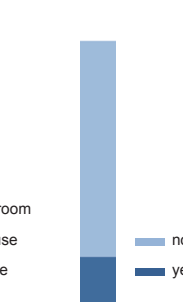


toilet in home	89%
shared toilet access	3%
bathroom in home	89%
individual drinking tap	92%
access to public tap or other sources	8%
sewer connection	65%
garbage connection	19%

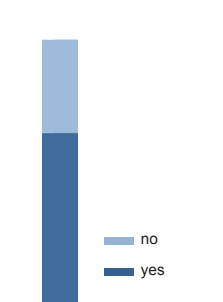
### BATHROOM ACCESS



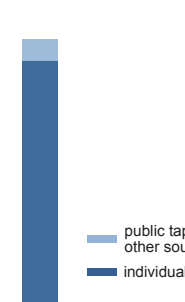
### GARBAGE AND



### SEWER CONNECTION



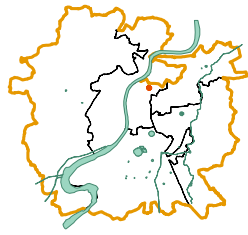
### DRINKING WATER



### ACCESS TO WATER SUPPLY








**basic facts**

code	458
zone	Central
ward	Madhupura
t.p. scheme	8
fp/sr no.	15 + 17 +22
population	175
land status	Private
area in m <sup>2</sup>	912
households	51
dwelling units / hectare	559



## Ganpathnagar Na Zupda

### people



average family size	3.4
males	52%
females	48%
caste	
OBC	37%
SC + ST	0%
others	63%
over 15 yrs in slum	61%
patta land tenure status	4%

### housing




avg dwelling unit area (m <sup>2</sup> )	17.9
avg number of rooms	1.6
kachha	16%
semi-pakka	25%
pakka	20%
owned	63%
rented	37%
concrete roofing	0%
stone flooring	10%

### infrastructure

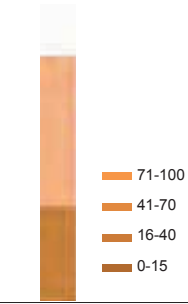


toilet in home	61%
shared toilet access	2%
bathroom in home	61%
individual drinking tap	22%
access to public tap or other sources	78%
sewer connection	47%
garbage connection	45%

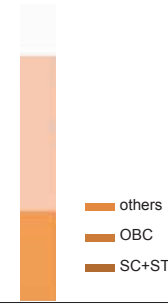
### LAND TENURE STATUS



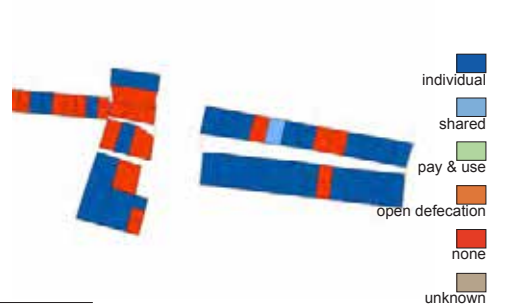
### YEARS IN SLUM



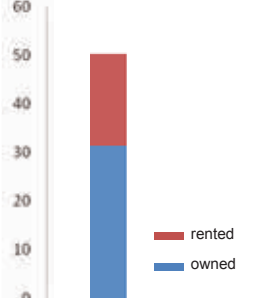
### CASTE




### TOILET ACCESS



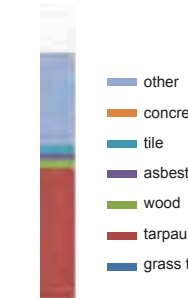
### HOUSE OWNERSHIP



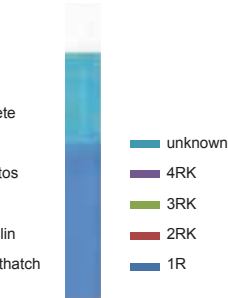
### FLOOR MATERIAL



### ROOF MATERIAL



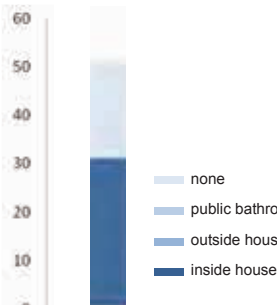
### NUMBER OF ROOMS



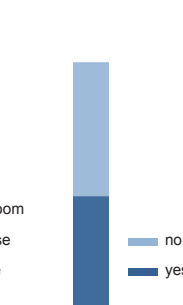
### BUILDING TYPOLOGY



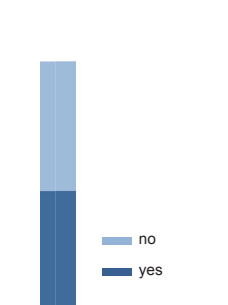
### BATHROOM ACCESS



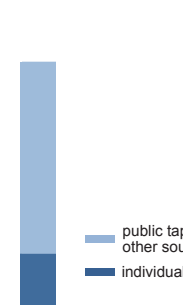
### GARBAGE AND



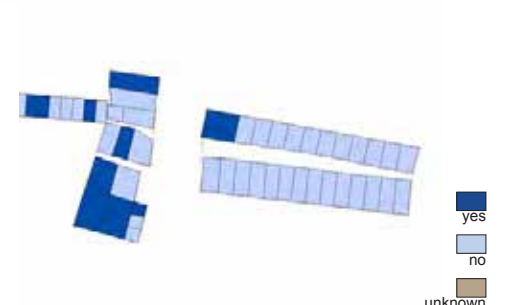
### SEWER CONNECTION

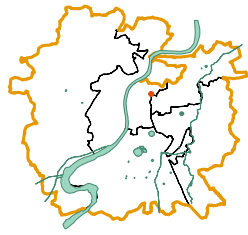


### DRINKING WATER



### ACCESS TO WATER SUPPLY





**basic facts**

code	459
zone	Central
ward	Giridharnagar
t.p. scheme	8
fp/sr no.	78
population	207
land status	Private
area in m <sup>2</sup>	4069
households	67
dwelling units / hectare	165



0 45 90 180 270 360 m

## Ghanchi Ni Chali

### people



average family size	3.1
males	56%
females	44%
caste	
OBC	27%
SC + ST	52%
others	21%
over 15 yrs in slum	93%
patta land tenure status	69%

### housing



avg dwelling unit area (m <sup>2</sup> )	60.7
avg number of rooms	1.2
kachha	0%
semi-pakka	79%
pakka	18%
owned	93%
rented	7%
concrete roofing	49%
stone flooring	6%

### infrastructure

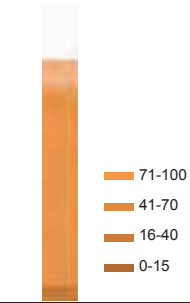


toilet in home	88%
shared toilet access	6%
bathroom in home	97%
individual drinking tap	91%
access to public tap or other sources	9%
sewer connection	87%
garbage connection	51%

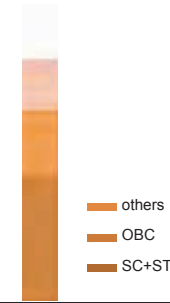
### LAND TENURE STATUS



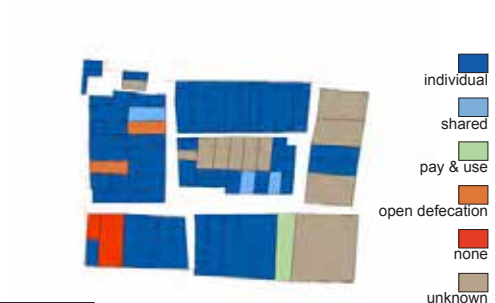
### YEARS IN SLUM



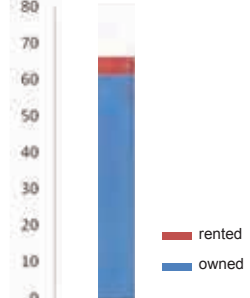
### CASTE




### TOILET ACCESS



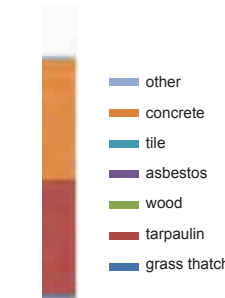
### HOUSE OWNERSHIP



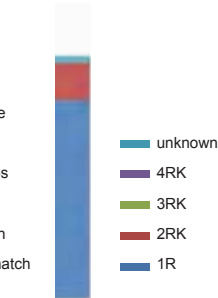
### FLOOR MATERIAL



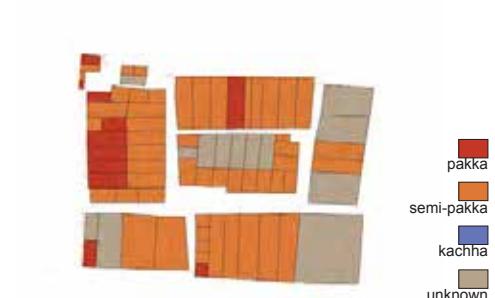
### ROOF MATERIAL



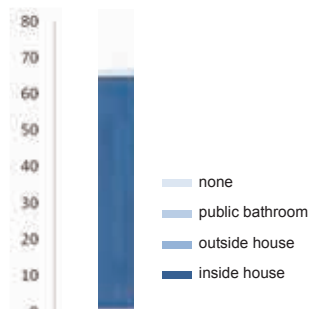
### NUMBER OF ROOMS



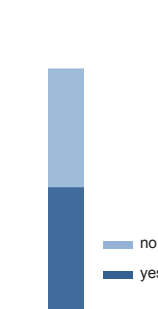
### BUILDING TYPOLOGY



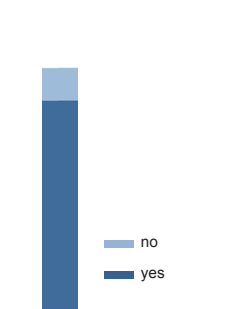
### BATHROOM ACCESS



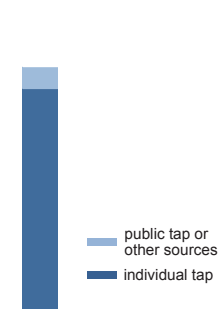
### GARBAGE AND




### SEWER CONNECTION



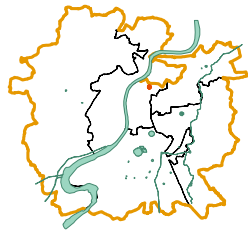
### DRINKING WATER



### ACCESS TO WATER SUPPLY







### basic facts

code	460
zone	Central
ward	Madhupura
t.p. scheme	8
fp/sr no.	9 + Tp Rd
population	420
land status	Private
area in m <sup>2</sup>	949
households	42
dwelling units / hectare	443



## Ghasiram Chaudhari Na Zupda (Santoshnagar)

### people



average family size	10
males	50%
females	50%
caste	
OBC	7%
SC + ST	2%
others	90%
over 15 yrs in slum	10%
patta land tenure status	7%

### housing



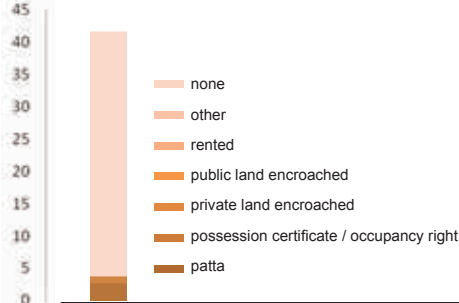
avg dwelling unit area (m <sup>2</sup> )	22.6
avg number of rooms	1.5
kachha	2%
semi-pakka	2%
pakka	5%
owned	2%
rented	98%
concrete roofing	0%
stone flooring	0%

### infrastructure




toilet in home	0%
shared toilet access	7%
bathroom in home	10%
individual drinking tap	10%
access to public tap or other sources	90%
sewer connection	7%
garbage connection	10%


### LAND TENURE STATUS



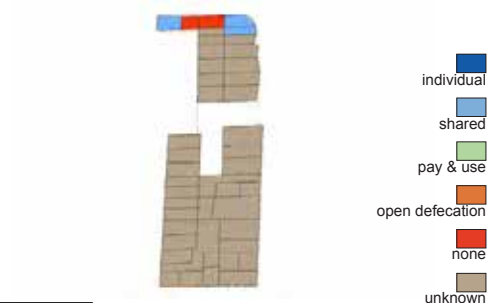
### YEARS IN SLUM



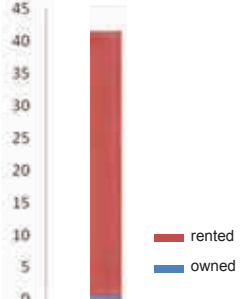
### CASTE



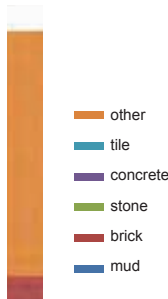
### TOILET ACCESS




### HOUSE OWNERSHIP



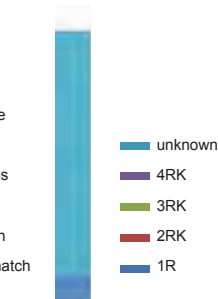
### FLOOR MATERIAL



### ROOF MATERIAL



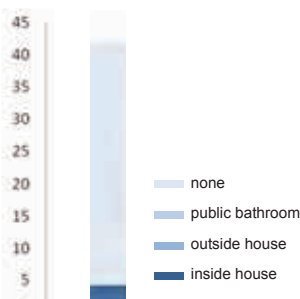
### NUMBER OF ROOMS



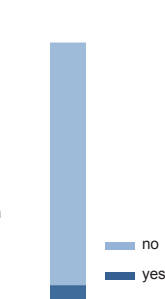
### BUILDING TYPOLOGY



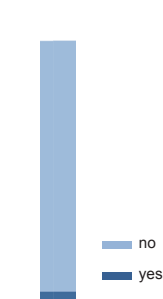
### BATHROOM ACCESS



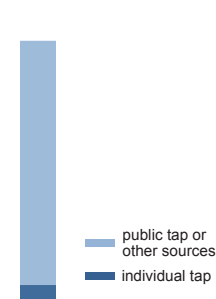
### GARBAGE AND



### SEWER CONNECTION

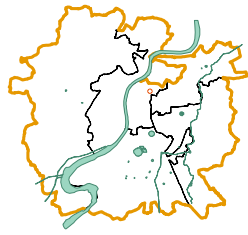


### DRINKING WATER




### ACCESS TO WATER SUPPLY





**basic facts**

code	463
zone	Central
ward	Giridharnagar
t.p. scheme	8
fp/sr no.	46
population	161
land status	Private
area in m <sup>2</sup>	1905
households	46
dwelling units / hectare	241



## Jerandas Ni Chali

### people



average family size	3.5
males	51%
females	49%
caste	
OBC	61%
SC + ST	39%
others	0%
over 15 yrs in slum	78%
patta land tenure status	59%

### housing



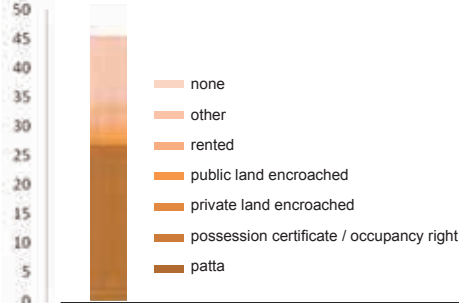
avg dwelling unit area (m <sup>2</sup> )	41.4
avg number of rooms	1.2
kachha	2%
semi-pakka	98%
pakka	0%
owned	91%
rented	9%
concrete roofing	35%
stone flooring	2%

### infrastructure

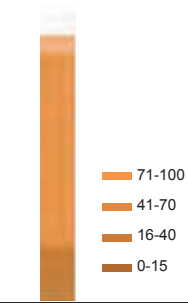


toilet in home	100%
shared toilet access	0%
bathroom in home	98%
individual drinking tap	98%
access to public tap or other sources	2%
sewer connection	87%
garbage connection	43%

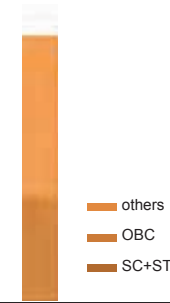
### LAND TENURE STATUS




### YEARS IN SLUM



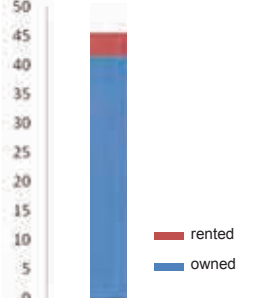
### CASTE




### TOILET ACCESS



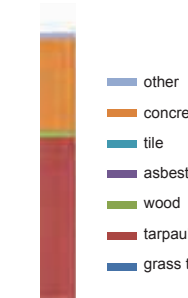
### HOUSE OWNERSHIP



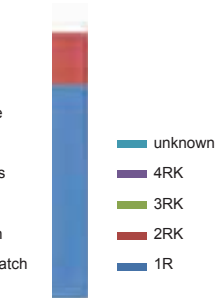
### FLOOR MATERIAL




### ROOF MATERIAL



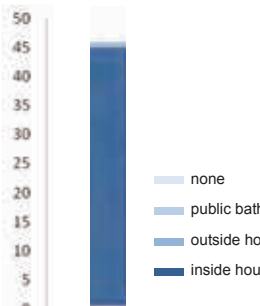
### NUMBER OF ROOMS



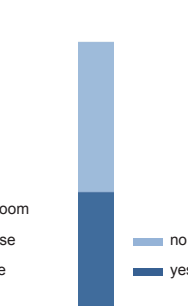
### BUILDING TYPOLOGY



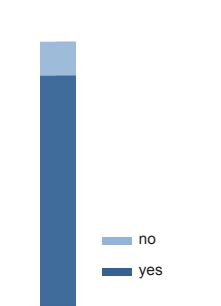
### BATHROOM ACCESS



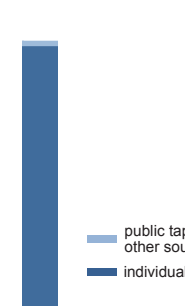
### GARBAGE AND



### SEWER CONNECTION



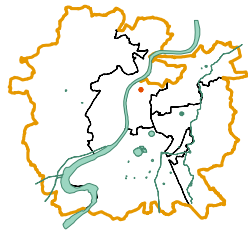
### DRINKING WATER



### ACCESS TO WATER SUPPLY

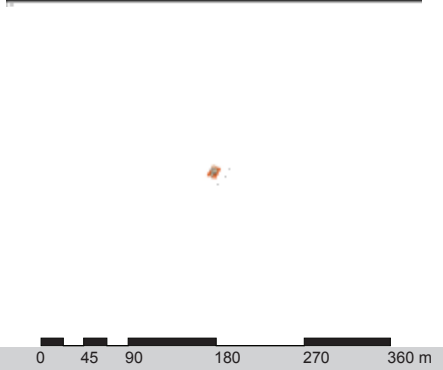






### basic facts

code	464
zone	Central
ward	Dudheshwar
t.p. scheme	14
fp/sr no.	333
population	3
land status	Private
area in m <sup>2</sup>	73
households	2
dwelling units / hectare	274



## Kabrastan Na Zupda

### people



average family size	1.5
males	ND
females	ND
caste	
OBC	0%
SC + ST	0%
others	100%
over 15 yrs in slum	0%
patta land tenure status	0%

### housing

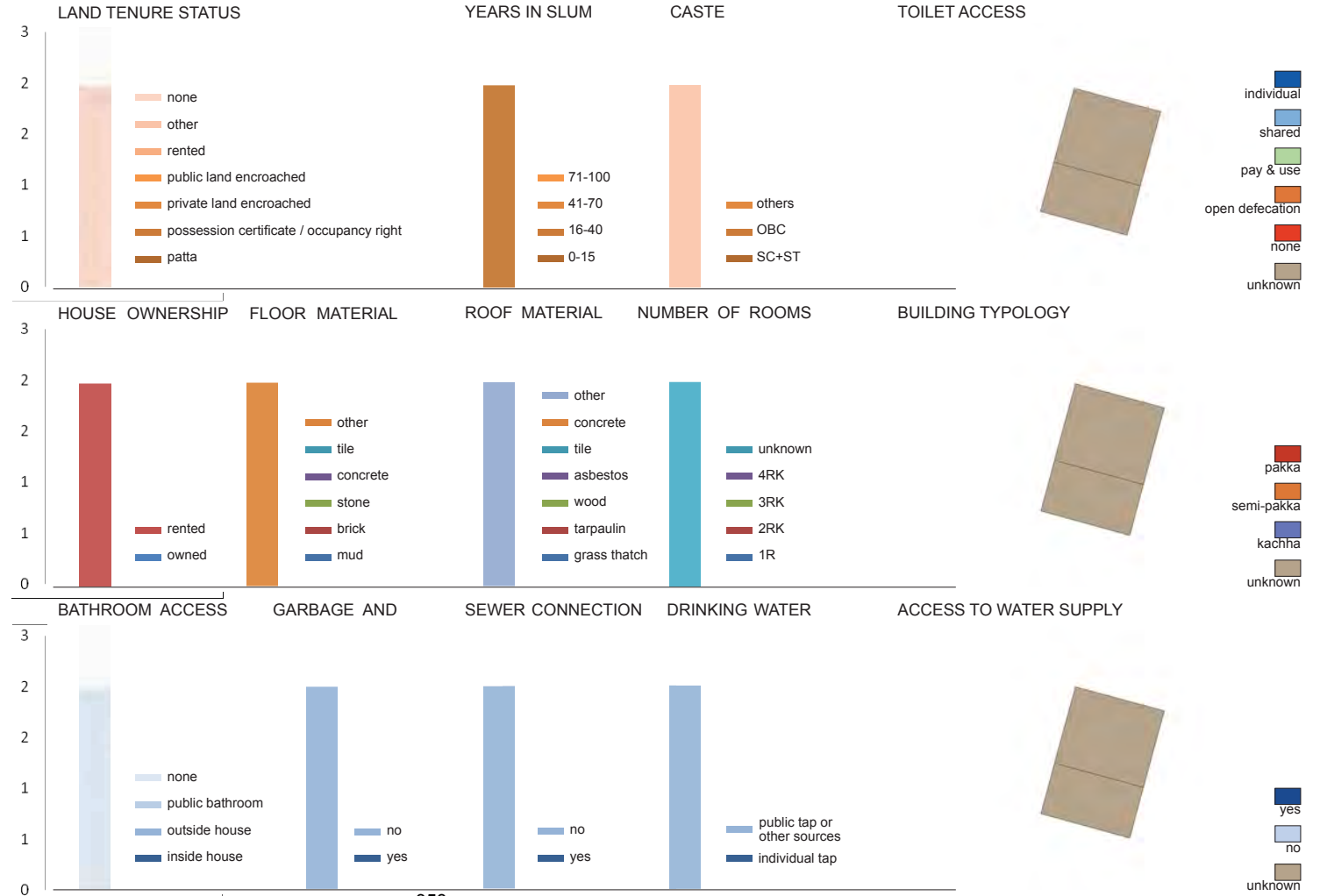


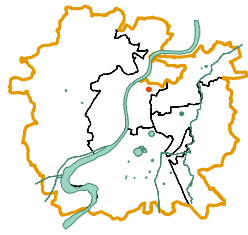
avg dwelling unit area (m <sup>2</sup> )	36.5
avg number of rooms	ND
kachha	0%
semi-pakka	0%
pakka	0%
owned	0%
rented	100%
concrete roofing	0%
stone flooring	0%

### infrastructure




toilet in home	0%
shared toilet access	0%
bathroom in home	0%
individual drinking tap	0%
access to public tap or other sources	100%
sewer connection	0%
garbage connection	0%





**basic facts**

code	465
zone	Central
ward	Madhupura
t.p. scheme	8
fp/sr no.	30 + 27
population	390
land status	Private
area in m <sup>2</sup>	2792
households	94
dwelling units / hectare	337



## Kanjinagar Na Zupda

### people



average family size	4.1
males	52%
females	48%
caste	
OBC	32%
SC + ST	62%
others	6%
over 15 yrs in slum	60%
patta land tenure status	7%

### housing




avg dwelling unit area (m <sup>2</sup> )	29.7
avg number of rooms	1.1
kachha	3%
semi-pakka	91%
pakka	1%
owned	86%
rented	14%
concrete roofing	26%
stone flooring	1%

### infrastructure

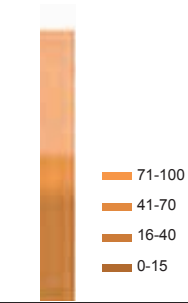


toilet in home	77%
shared toilet access	16%
bathroom in home	93%
individual drinking tap	91%
access to public tap or other sources	9%
sewer connection	84%
garbage connection	61%

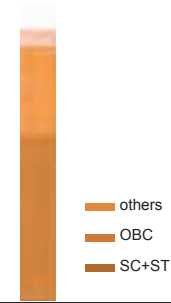
### LAND TENURE STATUS



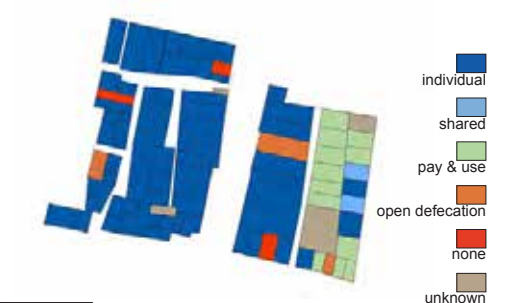
### YEARS IN SLUM



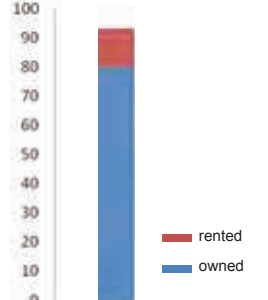
### CASTE



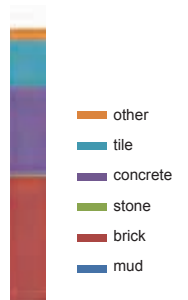
### TOILET ACCESS



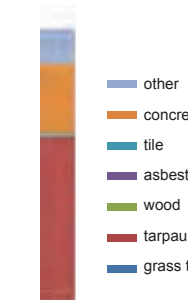
### HOUSE OWNERSHIP



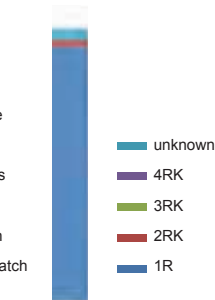
### FLOOR MATERIAL



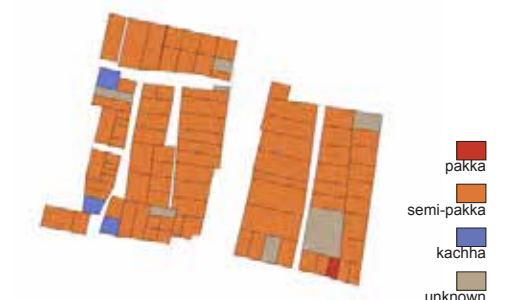
### ROOF MATERIAL



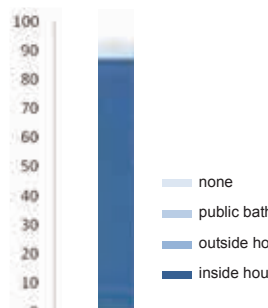
### NUMBER OF ROOMS



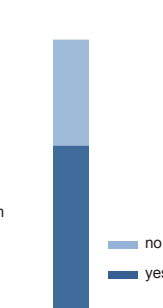
### BUILDING TYPOLOGY



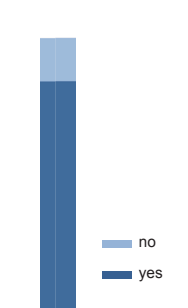
### BATHROOM ACCESS



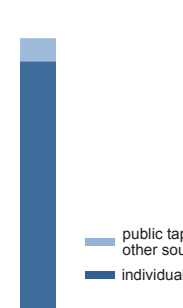
### GARBAGE AND




### SEWER CONNECTION



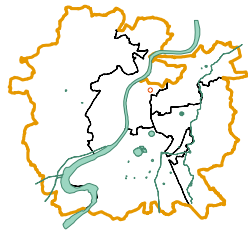
### DRINKING WATER



### ACCESS TO WATER SUPPLY








## basic facts

code	467
zone	Central
ward	Giridharnagar
t.p. scheme	8
fp/sr no.	44
population	118
land status	Private
area in m <sup>2</sup>	1109
households	33
dwelling units / hectare	298



## Kasapura

### people



average family size	3.6
males	49%
females	51%
caste	
OBC	45%
SC + ST	36%
others	18%
over 15 yrs in slum	82%
patta land tenure status	33%

### housing




avg dwelling unit area (m <sup>2</sup> )	33.6
avg number of rooms	1.2
kachha	0%
semi-pakka	100%
pakka	0%
owned	97%
rented	3%
concrete roofing	24%
stone flooring	0%

### infrastructure

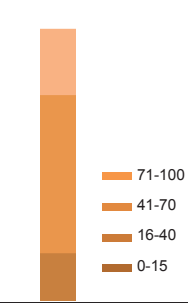


toilet in home	97%
shared toilet access	0%
bathroom in home	97%
individual drinking tap	97%
access to public tap or other sources	3%
sewer connection	61%
garbage connection	52%

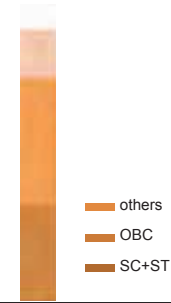
### LAND TENURE STATUS



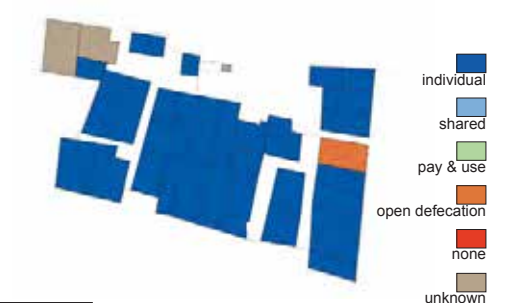
### YEARS IN SLUM



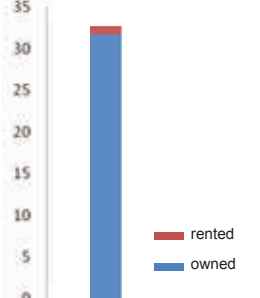
### CASTE



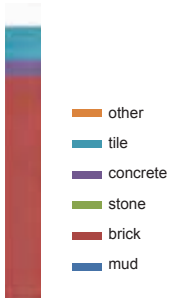
### TOILET ACCESS



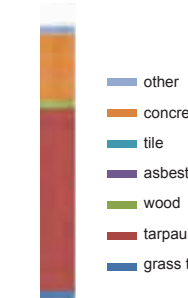
### HOUSE OWNERSHIP



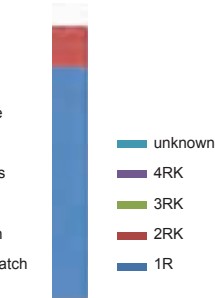
### FLOOR MATERIAL



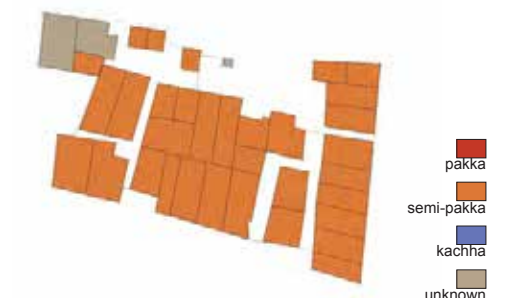
### ROOF MATERIAL



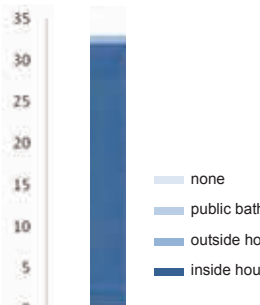
### NUMBER OF ROOMS



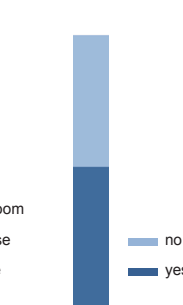
### BUILDING TYPOLOGY



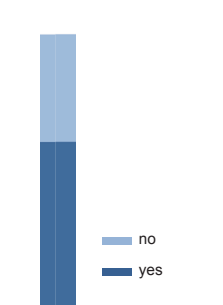
### BATHROOM ACCESS



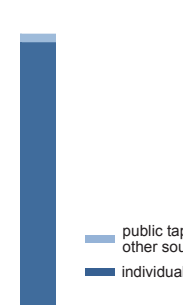
### GARBAGE AND



### SEWER CONNECTION

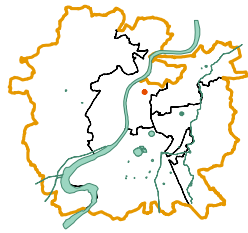


### DRINKING WATER




### ACCESS TO WATER SUPPLY





### basic facts

code	469
zone	Central
ward	Madhupura
t.p. scheme	8
fp/sr no.	94/3 + 94/2
population	368
land status	Private
area in m <sup>2</sup>	3033
households	130
dwelling units / hectare	429



## Ladla Compound Na Chapra

### people



average family size	2.8
males	55%
females	45%
caste	
OBC	42%
SC + ST	37%
others	21%
over 15 yrs in slum	68%
patta land tenure status	39%

### housing




avg dwelling unit area (m <sup>2</sup> )	23.3
avg number of rooms	1.1
kachha	5%
semi-pakka	51%
pakka	36%
owned	78%
rented	22%
concrete roofing	7%
stone flooring	15%

### infrastructure




toilet in home	25%
shared toilet access	50%
bathroom in home	65%
individual drinking tap	69%
access to public tap or other sources	31%
sewer connection	74%
garbage connection	43%

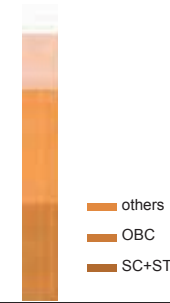
### LAND TENURE STATUS



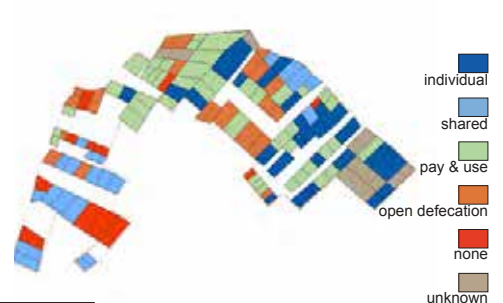
### YEARS IN SLUM



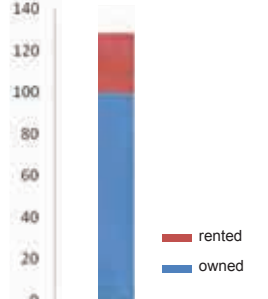
### CASTE



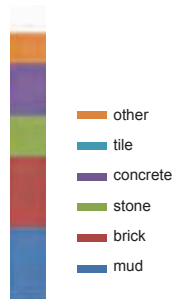
### TOILET ACCESS



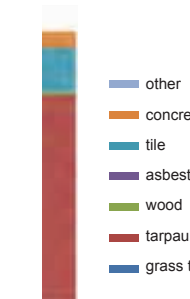
### HOUSE OWNERSHIP



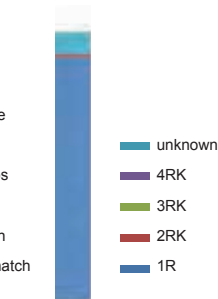
### FLOOR MATERIAL



### ROOF MATERIAL



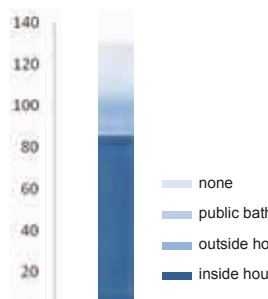
### NUMBER OF ROOMS



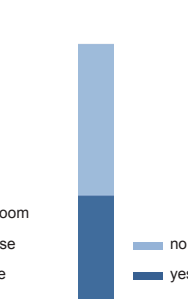
### BUILDING TYPOLOGY



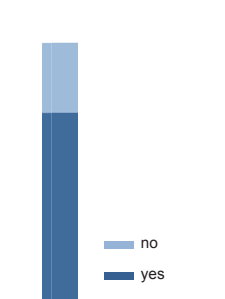
### BATHROOM ACCESS



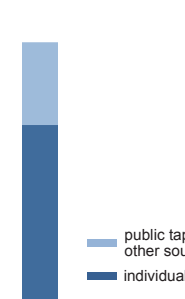
### GARBAGE AND



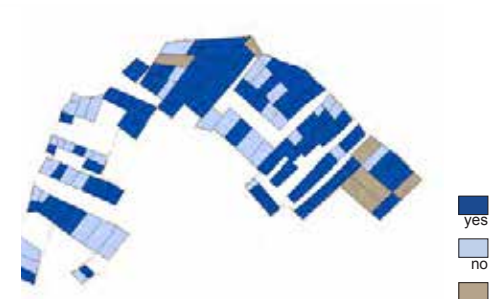
### SEWER CONNECTION



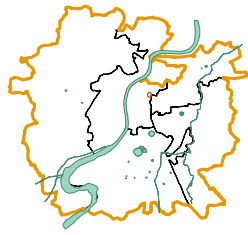
### DRINKING WATER



### ACCESS TO WATER SUPPLY







**basic facts**

code	470
zone	Central
ward	Giridharnagar
t.p. scheme	8
fp/sr no.	100
population	492
land status	Private
area in m <sup>2</sup>	1248
households	34
dwelling units / hectare	272



## Manjushri Mill Ni Chali

### people



average family size	14.5
males	46%
females	54%
caste	
OBC	21%
SC + ST	18%
others	62%
over 15 yrs in slum	76%
patta land tenure status	3%

### housing



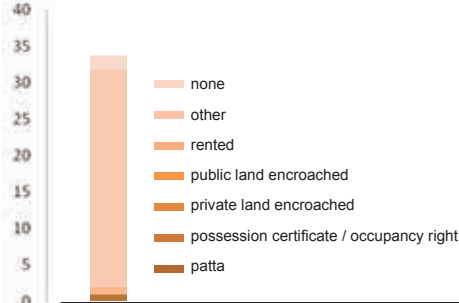
avg dwelling unit area (m <sup>2</sup> )	36.7
avg number of rooms	1.3
kachha	6%
semi-pakka	65%
pakka	24%
owned	91%
rented	9%
concrete roofing	29%
stone flooring	0%

### infrastructure

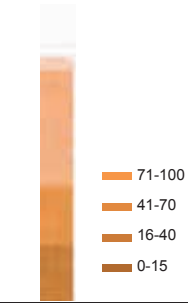


toilet in home	82%
shared toilet access	3%
bathroom in home	88%
individual drinking tap	88%
access to public tap or other sources	12%
sewer connection	68%
garbage connection	56%

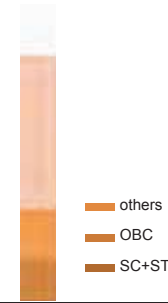
### LAND TENURE STATUS



### YEARS IN SLUM



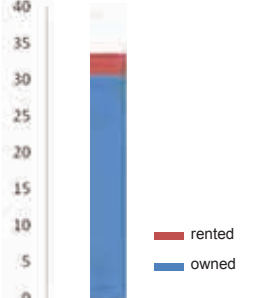
### CASTE



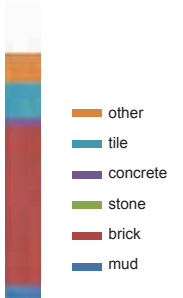
### TOILET ACCESS



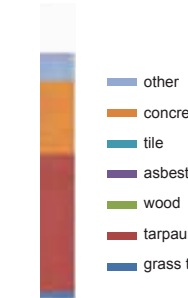
### HOUSE OWNERSHIP



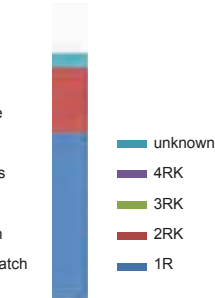
### FLOOR MATERIAL



### ROOF MATERIAL



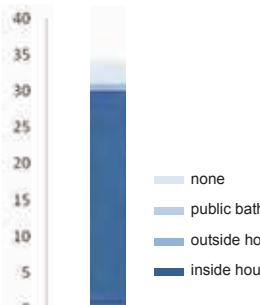
### NUMBER OF ROOMS



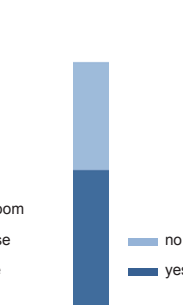
### BUILDING TYPOLOGY



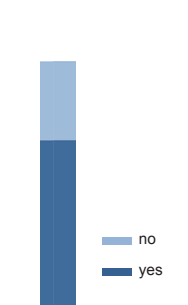
### BATHROOM ACCESS



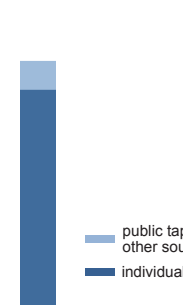
### GARBAGE AND



### SEWER CONNECTION

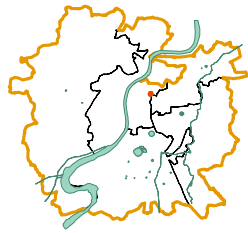


### DRINKING WATER




### ACCESS TO WATER SUPPLY





### basic facts

code	471
zone	Central
ward	Giridharnagar
t.p. scheme	8
fp/sr no.	77 + 79
population	1113
land status	Private
area in m <sup>2</sup>	12860
households	375
dwelling units / hectare	292



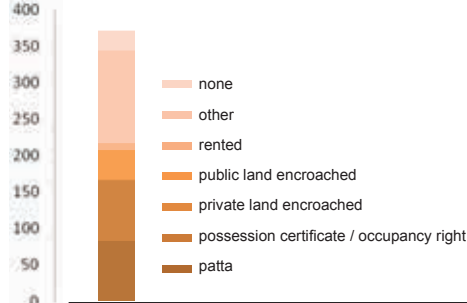
## Manubhai Ni Chali (Shantipura Manubhai Ni Chali)

### people




average family size	3
males	49%
females	51%
caste	
OBC	17%
SC + ST	64%
others	20%
over 15 yrs in slum	90%
patta land tenure status	23%

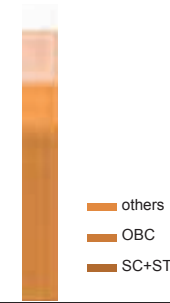
### LAND TENURE STATUS



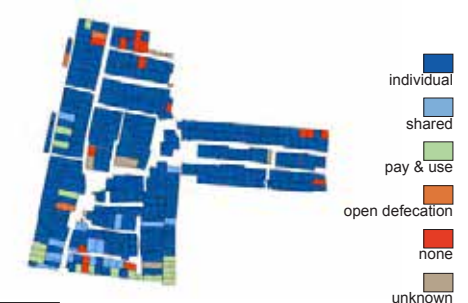
### YEARS IN SLUM



### CASTE



### TOILET ACCESS

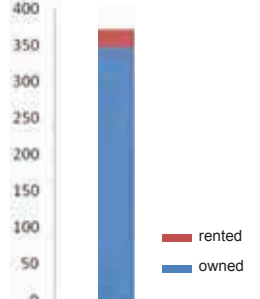


### housing

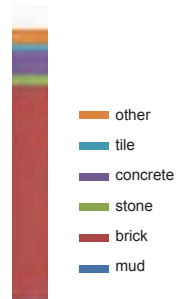


avg dwelling unit area (m <sup>2</sup> )	34.3
avg number of rooms	1.1
kachha	8%
semi-pakka	84%
pakka	5%
owned	94%
rented	6%
concrete roofing	10%
stone flooring	4%

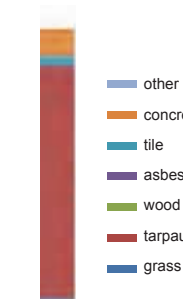
### HOUSE OWNERSHIP



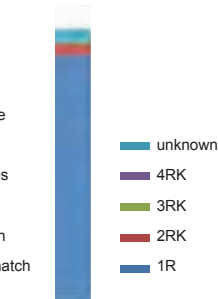
### FLOOR MATERIAL



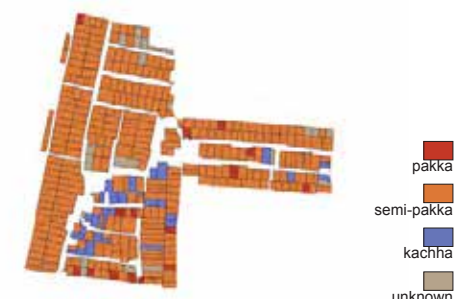
### ROOF MATERIAL



### NUMBER OF ROOMS



### BUILDING TYPOLOGY

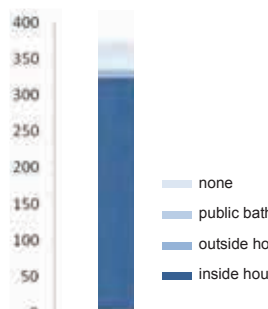


### infrastructure

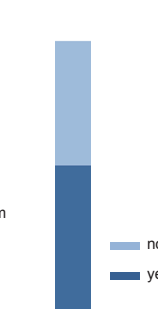


toilet in home	85%
shared toilet access	10%
bathroom in home	86%
individual drinking tap	95%
access to public tap or other sources	5%
sewer connection	69%
garbage connection	54%

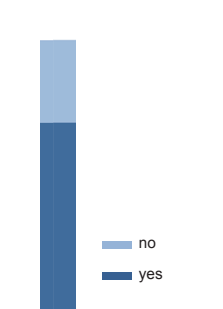
### BATHROOM ACCESS



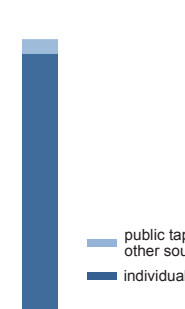
### GARBAGE AND



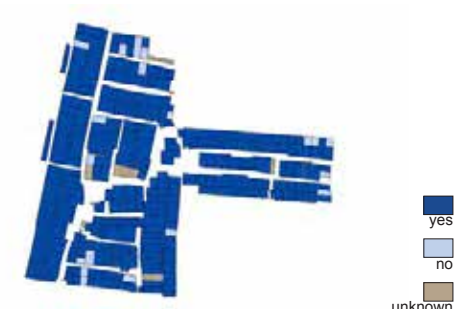
### SEWER CONNECTION



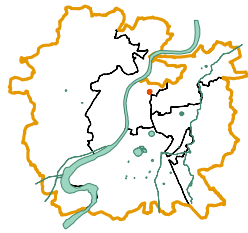
### DRINKING WATER



### ACCESS TO WATER SUPPLY







### basic facts

code	475
zone	Central
ward	Giridharnagar
t.p. scheme	8
fp/sr no.	57
population	445
land status	Private
area in m <sup>2</sup>	4541
households	113
dwelling units / hectare	249



## Ranchodpura Na Chapra

### people



average family size	3.9
males	47%
females	53%
caste	
OBC	37%
SC + ST	34%
others	29%
over 15 yrs in slum	72%
patta land tenure status	28%

### housing



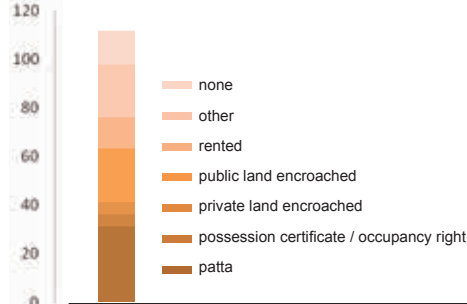
avg dwelling unit area (m <sup>2</sup> )	40.2
avg number of rooms	1.2
kachha	10%
semi-pakka	76%
pakka	2%
owned	77%
rented	23%
concrete roofing	15%
stone flooring	1%

### infrastructure




toilet in home	59%
shared toilet access	27%
bathroom in home	73%
individual drinking tap	88%
access to public tap or other sources	12%
sewer connection	45%
garbage connection	36%

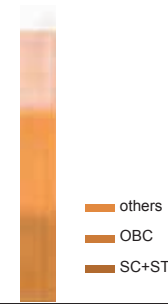
### LAND TENURE STATUS



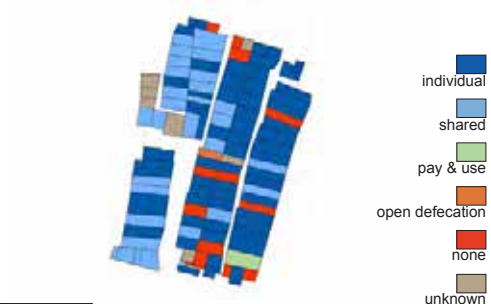
### YEARS IN SLUM



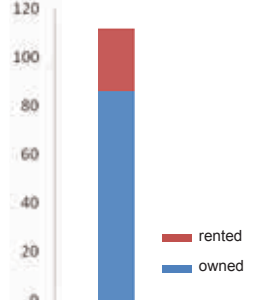
### CASTE




### TOILET ACCESS



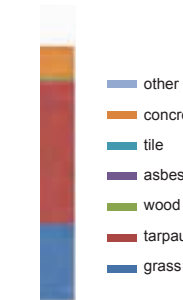
### HOUSE OWNERSHIP



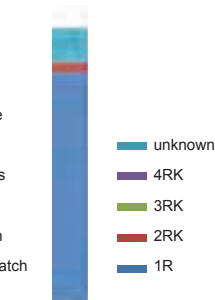
### FLOOR MATERIAL



### ROOF MATERIAL



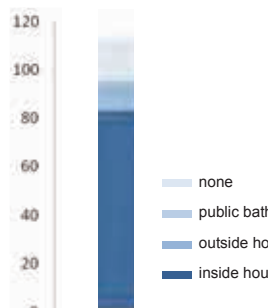
### NUMBER OF ROOMS



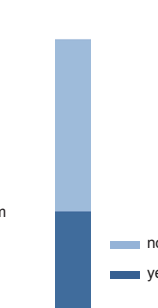
### BUILDING TYPOLOGY



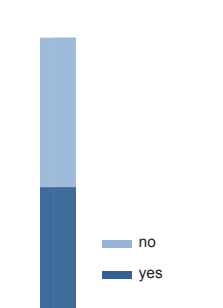
### BATHROOM ACCESS



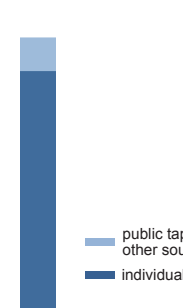
### GARBAGE AND



### SEWER CONNECTION

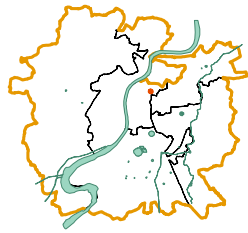


### DRINKING WATER




### ACCESS TO WATER SUPPLY





## basic facts

code	476
zone	Central
ward	Giridharnagar
t.p. scheme	8
fp/sr no.	59/1 + 59/2
population	538
land status	AMC+ Private
area in m <sup>2</sup>	5083
households	163
dwelling units / hectare	321



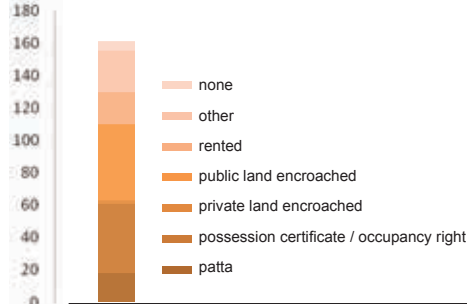
## Shantilal Ni Chali

### people

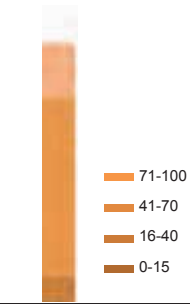


average family size	3.3
males	44%
females	56%
caste	
OBC	9%
SC + ST	49%
others	42%
over 15 yrs in slum	90%
patta land tenure status	12%

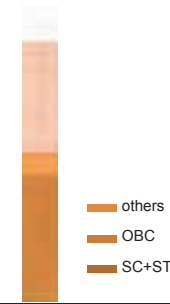
### LAND TENURE STATUS



### YEARS IN SLUM



### CASTE



### TOILET ACCESS

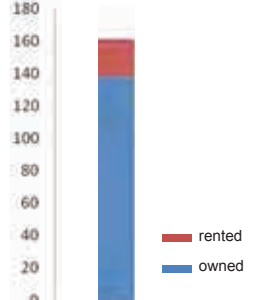


### housing




avg dwelling unit area (m <sup>2</sup> )	31.2
avg number of rooms	1.2
kachha	17%
semi-pakka	66%
pakka	15%
owned	86%
rented	14%
concrete roofing	5%
stone flooring	1%

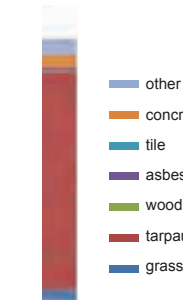
### HOUSE OWNERSHIP



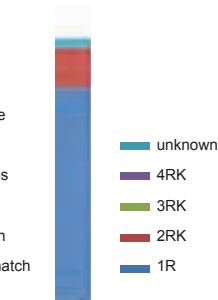
### FLOOR MATERIAL



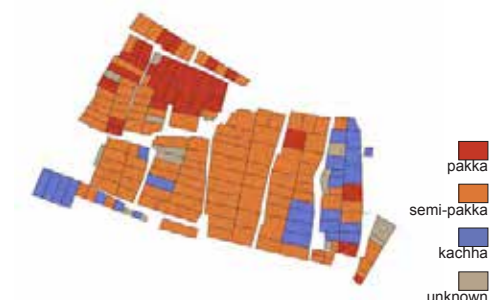
### ROOF MATERIAL



### NUMBER OF ROOMS



### BUILDING TYPOLOGY

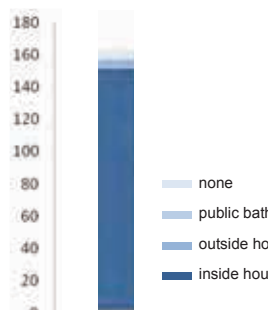


### infrastructure

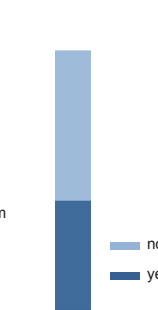


toilet in home	75%
shared toilet access	20%
bathroom in home	93%
individual drinking tap	73%
access to public tap or other sources	27%
sewer connection	79%
garbage connection	42%

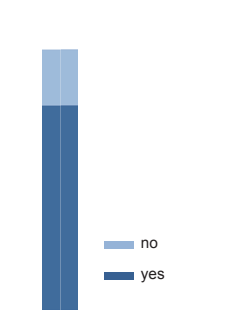
### BATHROOM ACCESS



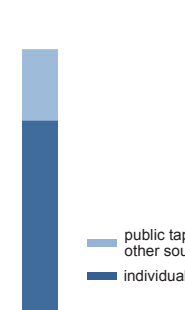
### GARBAGE AND



### SEWER CONNECTION



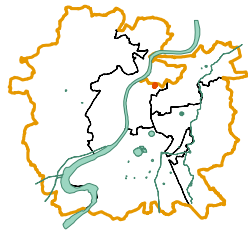
### DRINKING WATER



### ACCESS TO WATER SUPPLY







### basic facts

code	477
zone	Central
ward	Giridharnagar
t.p. scheme	17
fp/sr no.	18 + 17 + 10 Tp Road
population	546
land status	Private
area in m <sup>2</sup>	4816
households	154
dwelling units / hectare	320



0 45 90 180 270 360 m


## Slums Behind Aama Park

### people



average family size	3.5
males	57%
females	43%
caste	
OBC	31%
SC + ST	18%
others	52%
over 15 yrs in slum	58%
patta land tenure status	51%

### housing




avg dwelling unit area (m <sup>2</sup> )	31.3
avg number of rooms	1.5
kachha	4%
semi-pakka	60%
pakka	4%
owned	68%
rented	32%
concrete roofing	1%
stone flooring	1%

### infrastructure




toilet in home	28%
shared toilet access	39%
bathroom in home	66%
individual drinking tap	50%
access to public tap or other sources	50%
sewer connection	48%
garbage connection	56%

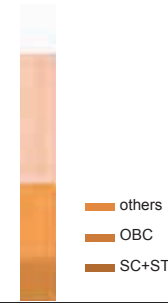
### LAND TENURE STATUS



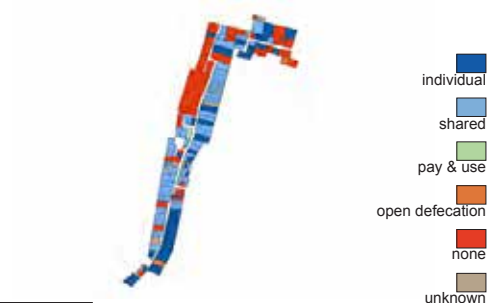
### YEARS IN SLUM



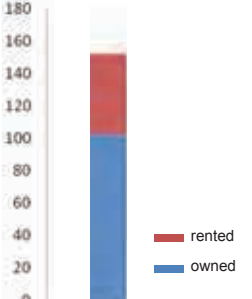
### CASTE



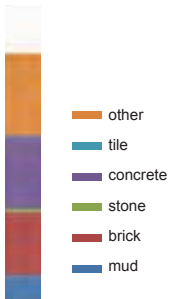
### TOILET ACCESS




### HOUSE OWNERSHIP



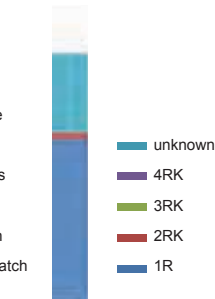
### FLOOR MATERIAL



### ROOF MATERIAL



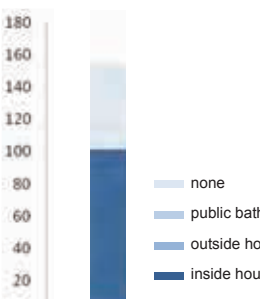
### NUMBER OF ROOMS



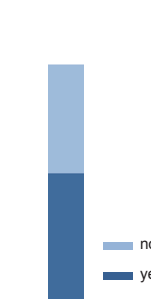
### BUILDING TYPOLOGY



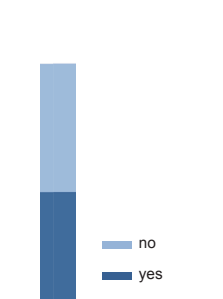
### BATHROOM ACCESS



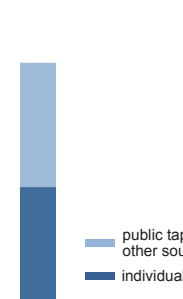
### GARBAGE AND



### SEWER CONNECTION

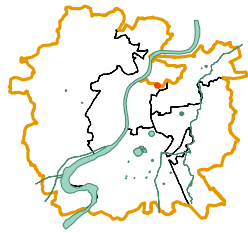


### DRINKING WATER




### ACCESS TO WATER SUPPLY





**basic facts**

code	478
zone	Central
ward	Giridharnagar
t.p. scheme	8
fp/sr no.	221 + 223
population	1850
land status	Government
area in m <sup>2</sup>	16114
households	518
dwelling units / hectare	321



## Slums Behind B Colony

### people



average family size	3.6
males	ND
females	ND
caste	
OBC	21%
SC + ST	41%
others	38%
over 15 yrs in slum	44%
patta land tenure status	6%

### housing



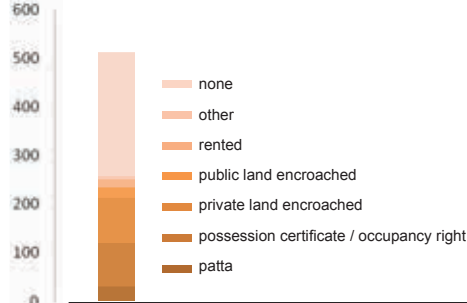
avg dwelling unit area (m <sup>2</sup> )	31.1
avg number of rooms	1.5
kachha	12%
semi-pakka	56%
pakka	1%
owned	64%
rented	36%
concrete roofing	12%
stone flooring	4%

### infrastructure

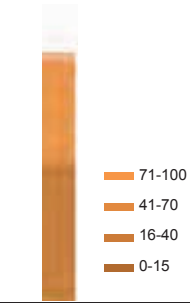


toilet in home	54%
shared toilet access	14%
bathroom in home	53%
individual drinking tap	ND
access to public tap or other sources	ND
sewer connection	38%
garbage connection	20%

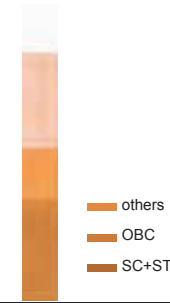
### LAND TENURE STATUS



### YEARS IN SLUM



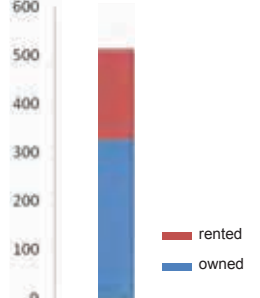
### CASTE



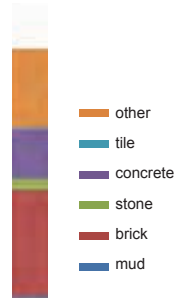
### TOILET ACCESS



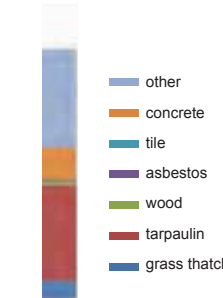
### HOUSE OWNERSHIP



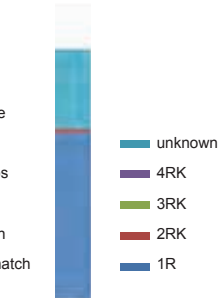
### FLOOR MATERIAL



### ROOF MATERIAL



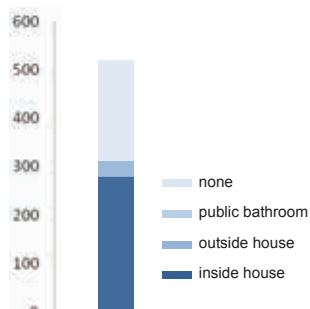
### NUMBER OF ROOMS



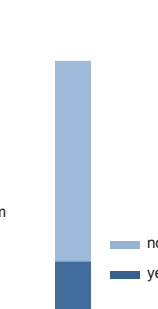
### BUILDING TYPOLOGY



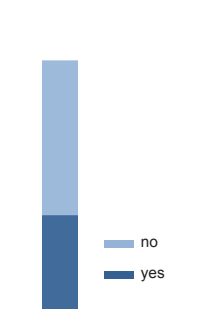
### BATHROOM ACCESS



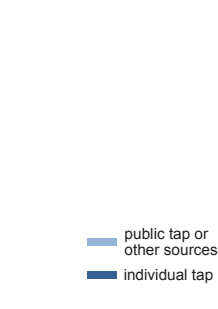
### GARBAGE AND



### SEWER CONNECTION



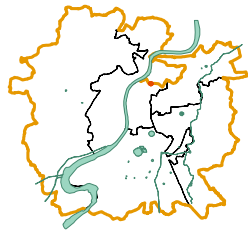
### DRINKING WATER



### ACCESS TO WATER SUPPLY







### basic facts

code	479
zone	Central
ward	Giridharnagar
t.p. scheme	8
fp/sr no.	5
population	86
land status	AMC
area in m <sup>2</sup>	441
households	28
dwelling units / hectare	635



0 45 90 180 270 360 m

## Slums Behind Camp Tolnaka(Chandra Skekhar Ni Chali)

### people



average family size	3.1
males	ND
females	ND
caste	
OBC	0%
SC + ST	89%
others	11%
over 15 yrs in slum	89%
patta land tenure status	0%

### housing



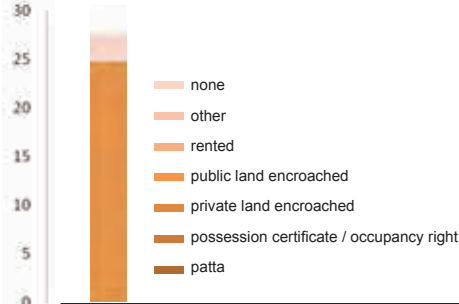
avg dwelling unit area (m <sup>2</sup> )	15.8
avg number of rooms	1.1
kachha	14%
semi-pakka	75%
pakka	0%
owned	89%
rented	11%
concrete roofing	0%
stone flooring	0%

### infrastructure

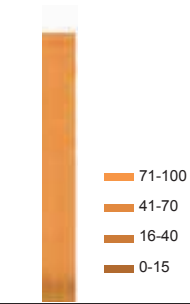


toilet in home	0%
shared toilet access	0%
bathroom in home	86%
individual drinking tap	ND
access to public tap or other sources	ND
sewer connection	89%
garbage connection	0%

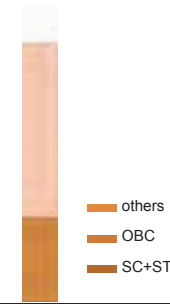
### LAND TENURE STATUS



### YEARS IN SLUM



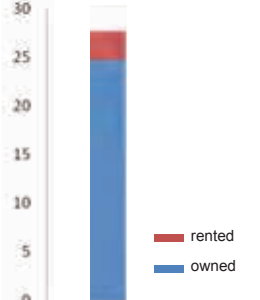
### CASTE



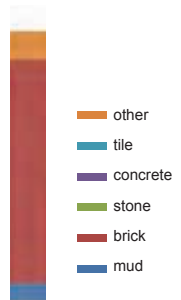
### TOILET ACCESS



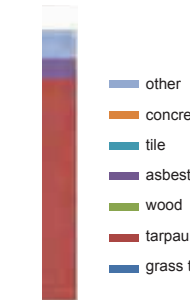
### HOUSE OWNERSHIP



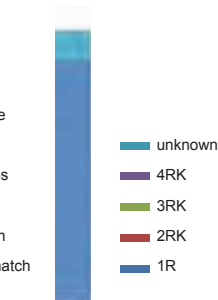
### FLOOR MATERIAL



### ROOF MATERIAL



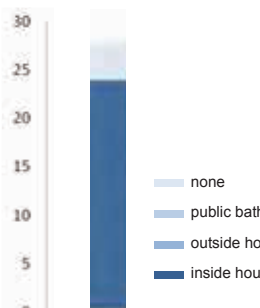
### NUMBER OF ROOMS



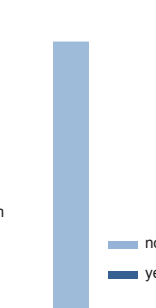
### BUILDING TYPOLOGY



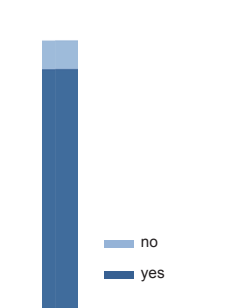
### BATHROOM ACCESS



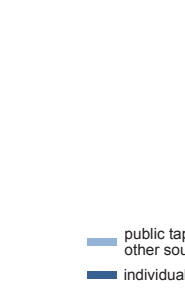
### GARBAGE AND



### SEWER CONNECTION

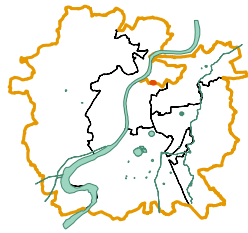


### DRINKING WATER




### ACCESS TO WATER SUPPLY





## basic facts

code	480
zone	Central
ward	Giridharnagar
t.p. scheme	17
fp/sr no.	7/1 + Tp Road
population	508
land status	Private
area in m <sup>2</sup>	5358
households	157
dwelling units / hectare	293



## Slums Behind Cantonment Area

### people



average family size	3.2
males	ND
females	ND
caste	
OBC	0%
SC + ST	0%
others	100%
over 15 yrs in slum	0%
patta land tenure status	0%

### housing




avg dwelling unit area (m <sup>2</sup> )	34.1
avg number of rooms	ND
kachha	0%
semi-pakka	0%
pakka	0%
owned	0%
rented	100%
concrete roofing	1%
stone flooring	19%

### infrastructure

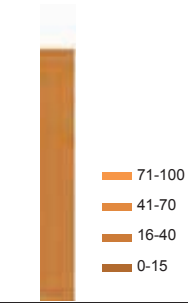


toilet in home	0%
shared toilet access	0%
bathroom in home	0%
individual drinking tap	ND
access to public tap or other sources	ND
sewer connection	1%
garbage connection	0%

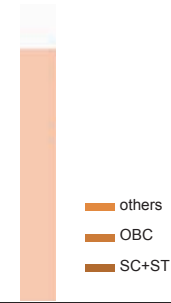
### LAND TENURE STATUS



### YEARS IN SLUM



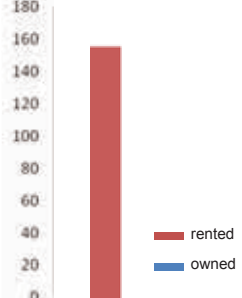
### CASTE




### TOILET ACCESS



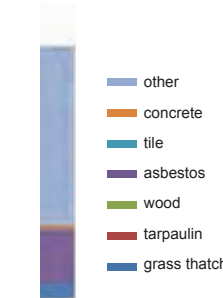
### HOUSE OWNERSHIP



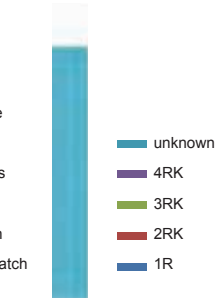
### FLOOR MATERIAL



### ROOF MATERIAL



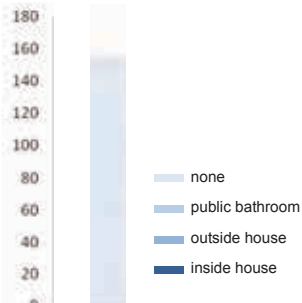
### NUMBER OF ROOMS



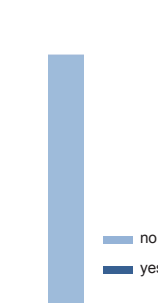
### BUILDING TYPOLOGY



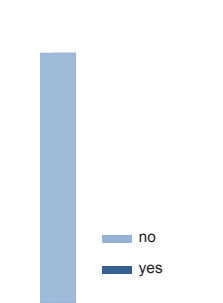
### BATHROOM ACCESS




### GARBAGE AND



### SEWER CONNECTION



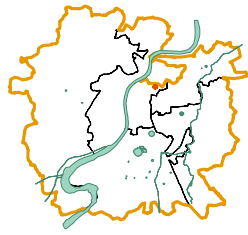
### DRINKING WATER



### ACCESS TO WATER SUPPLY

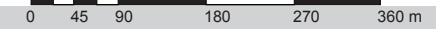






**basic facts**

code	481
zone	Central
ward	Giridharnagar
t.p. scheme	8
fp/sr no.	217
population	111
land status	Private
area in m <sup>2</sup>	1523
households	45
dwelling units / hectare	295




## Thakorvas Na Chapra

### people

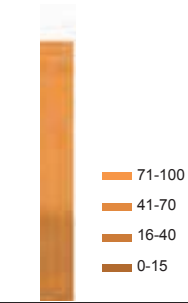


average family size	2.5
males	55%
females	45%
caste	
OBC	22%
SC + ST	38%
others	40%
over 15 yrs in slum	64%
patta land tenure status	16%

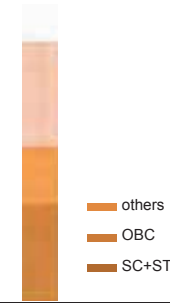
### LAND TENURE STATUS




### YEARS IN SLUM



### CASTE



### TOILET ACCESS

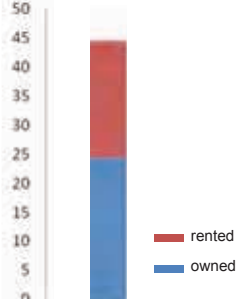


### housing




avg dwelling unit area (m <sup>2</sup> )	33.8
avg number of rooms	1.6
kachha	0%
semi-pakka	64%
pakka	0%
owned	56%
rented	44%
concrete roofing	0%
stone flooring	0%

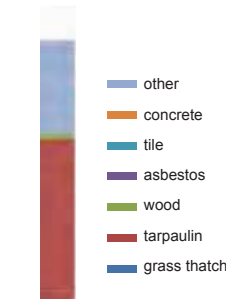
### HOUSE OWNERSHIP



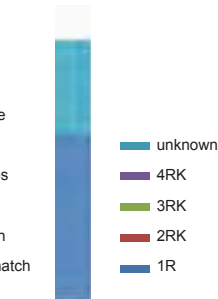
### FLOOR MATERIAL



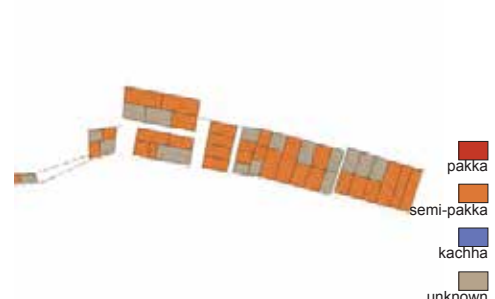
### ROOF MATERIAL



### NUMBER OF ROOMS



### BUILDING TYPOLOGY

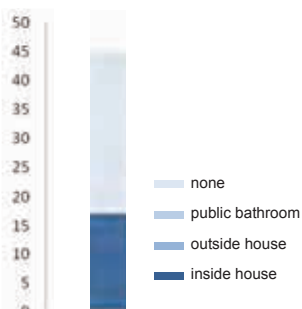


### infrastructure

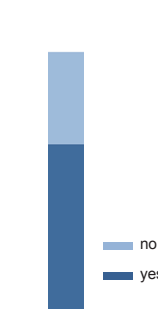


toilet in home	53%
shared toilet access	11%
bathroom in home	38%
individual drinking tap	64%
access to public tap or other sources	36%
sewer connection	64%
garbage connection	64%

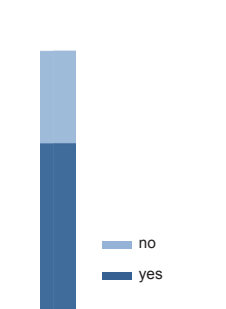
### BATHROOM ACCESS



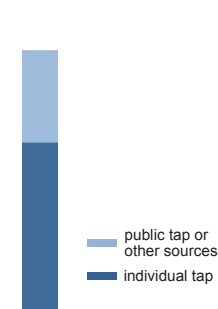
### GARBAGE AND



### SEWER CONNECTION

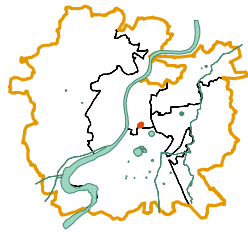


### DRINKING WATER



### ACCESS TO WATER SUPPLY





## basic facts

code	482
zone	Central
ward	Jamalpur
t.p. scheme	In Road
fp/sr no.	In Road
population	450
land status	In Road
area in m <sup>2</sup>	2078
households	113
dwelling units / hectare	544



## Astodiya Darwaja Na Chapra

### people



average family size	4
males	54%
females	46%
caste	
OBC	83%
SC + ST	10%
others	7%
over 15 yrs in slum	80%
patta land tenure status	74%

### housing



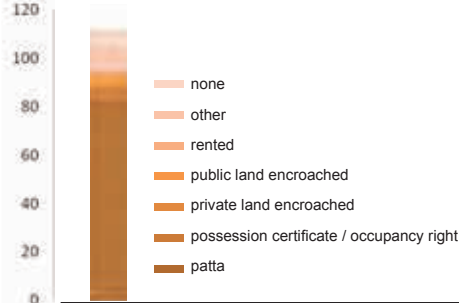
avg dwelling unit area (m <sup>2</sup> )	18.4
avg number of rooms	1
kachha	3%
semi-pakka	90%
pakka	3%
owned	96%
rented	4%
concrete roofing	12%
stone flooring	4%

### infrastructure

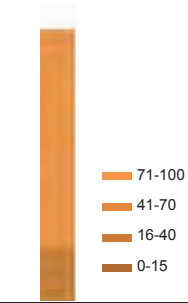


toilet in home	89%
shared toilet access	4%
bathroom in home	96%
individual drinking tap	57%
access to public tap or other sources	43%
sewer connection	19%
garbage connection	60%

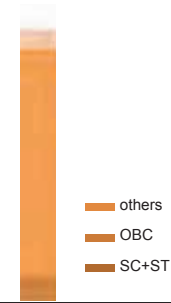
### LAND TENURE STATUS



### YEARS IN SLUM



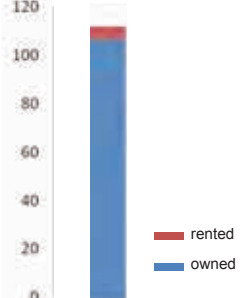
### CASTE



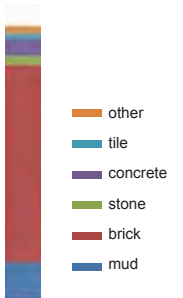
### TOILET ACCESS



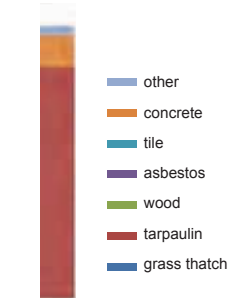
### HOUSE OWNERSHIP



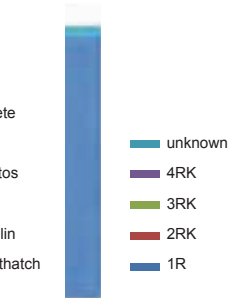
### FLOOR MATERIAL



### ROOF MATERIAL



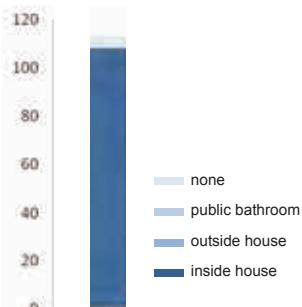
### NUMBER OF ROOMS



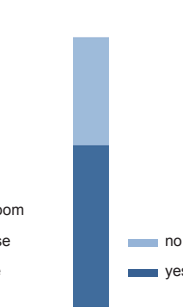
### BUILDING TYPOLOGY



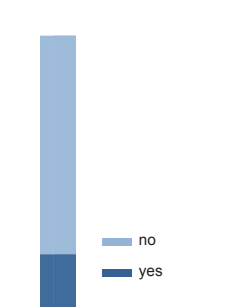
### BATHROOM ACCESS



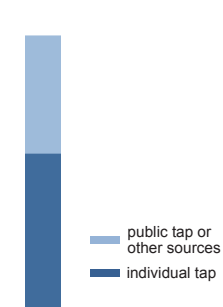
### GARBAGE AND



### SEWER CONNECTION



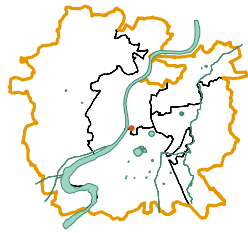
### DRINKING WATER



### ACCESS TO WATER SUPPLY








**basic facts**

code	485
zone	Central
ward	Jamalpur
t.p. scheme	13
fp/sr no.	5 + 6
population	155
land status	Private
area in m <sup>2</sup>	1487
households	51
dwelling units / hectare	343



## Jagdish Mandir Ni Chali

### people



average family size	3
males	51%
females	49%
caste	
OBC	59%
SC + ST	12%
others	29%
over 15 yrs in slum	84%
patta land tenure status	6%

### housing



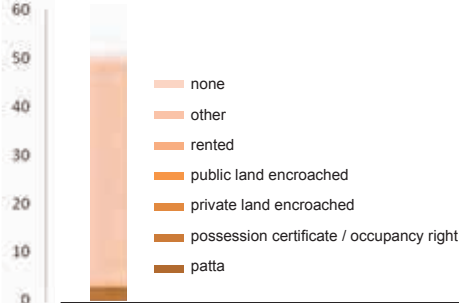
avg dwelling unit area (m <sup>2</sup> )	29.2
avg number of rooms	1
kachha	0%
semi-pakka	100%
pakka	0%
owned	51%
rented	49%
concrete roofing	35%
stone flooring	0%

### infrastructure

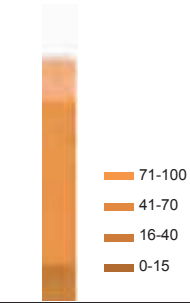


toilet in home	92%
shared toilet access	6%
bathroom in home	98%
individual drinking tap	96%
access to public tap or other sources	4%
sewer connection	96%
garbage connection	63%

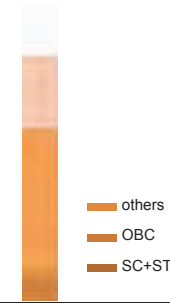
### LAND TENURE STATUS



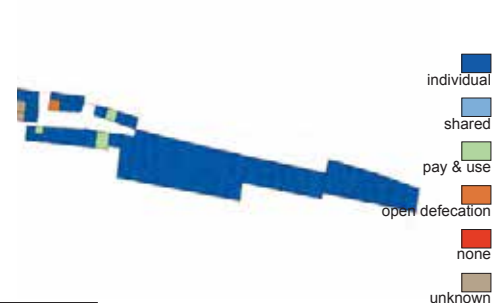
### YEARS IN SLUM



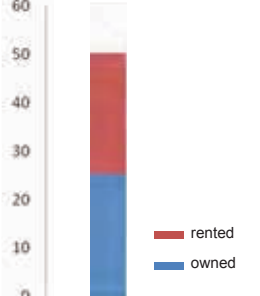
### CASTE



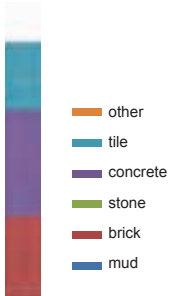
### TOILET ACCESS



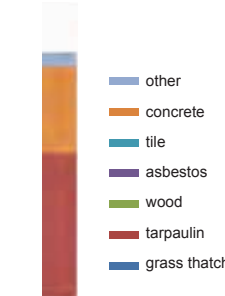
### HOUSE OWNERSHIP



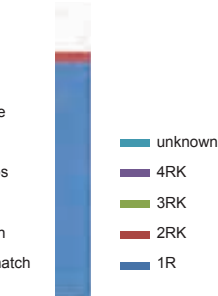
### FLOOR MATERIAL



### ROOF MATERIAL



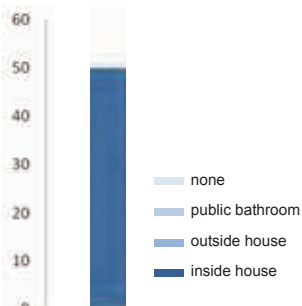
### NUMBER OF ROOMS



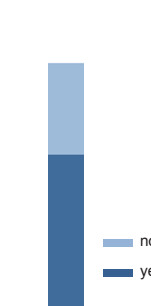
### BUILDING TYPOLOGY



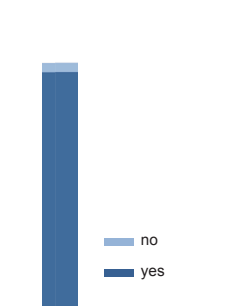
### BATHROOM ACCESS



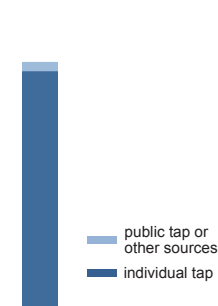
### GARBAGE AND




### SEWER CONNECTION

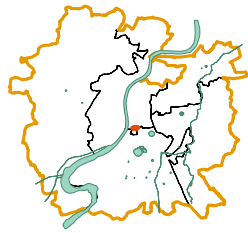


### DRINKING WATER




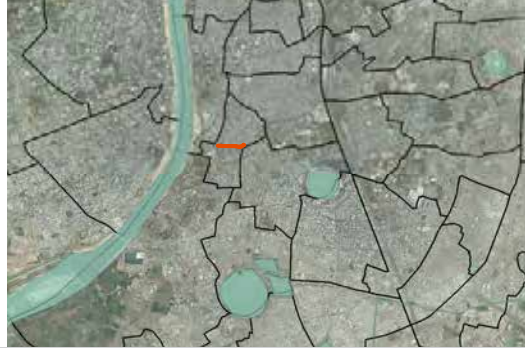
### ACCESS TO WATER SUPPLY





**basic facts**

code	486
zone	Central
ward	Jamalpur
t.p. scheme	In Road
fp/sr no.	In Road
population	462
land status	In Road
area in m <sup>2</sup>	3424
households	147
dwelling units / hectare	429



## Jamalpur Kot Ni Rang Na Zupda

### people



average family size	3.1
males	50%
females	50%
caste	
OBC	60%
SC + ST	5%
others	35%
over 15 yrs in slum	70%
patta land tenure status	20%

### housing



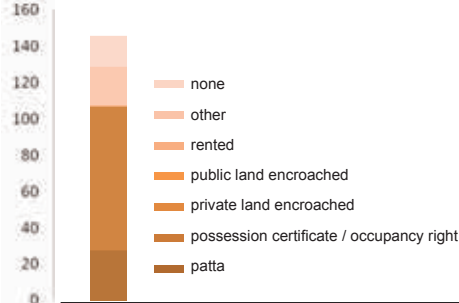
avg dwelling unit area (m <sup>2</sup> )	23.3
avg number of rooms	1.1
kachha	0%
semi-pakka	88%
pakka	0%
owned	84%
rented	16%
concrete roofing	9%
stone flooring	0%

### infrastructure

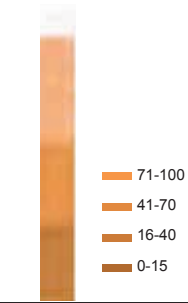


toilet in home	39%
shared toilet access	49%
bathroom in home	83%
individual drinking tap	18%
access to public tap or other sources	82%
sewer connection	81%
garbage connection	67%

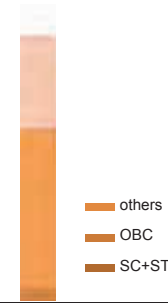
### LAND TENURE STATUS




### YEARS IN SLUM



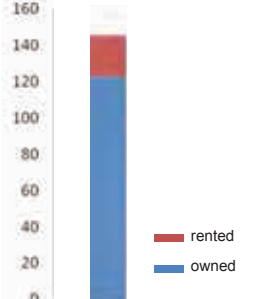
### CASTE



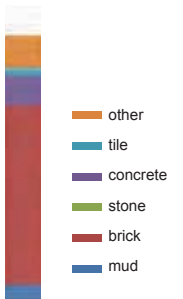
### TOILET ACCESS



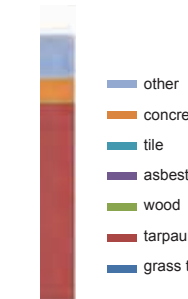
### HOUSE OWNERSHIP



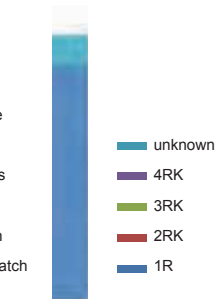
### FLOOR MATERIAL



### ROOF MATERIAL



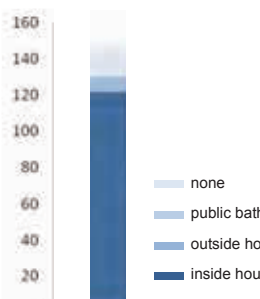
### NUMBER OF ROOMS



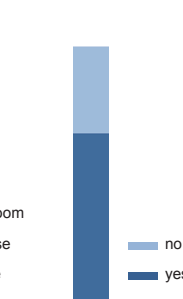
### BUILDING TYPOLOGY



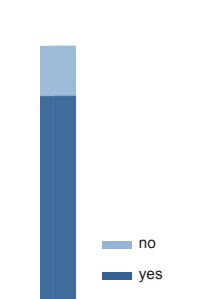
### BATHROOM ACCESS



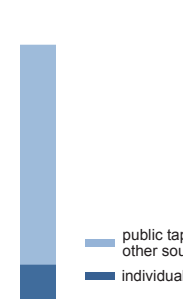
### GARBAGE AND



### SEWER CONNECTION



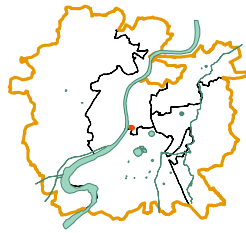
### DRINKING WATER



### ACCESS TO WATER SUPPLY







### basic facts

code	488
zone	Central
ward	Jamalpur
t.p. scheme	13
fp/sr no.	Tp Road, Nr F.P. 4
population	73
land status	Private
area in m <sup>2</sup>	530
households	35
dwelling units / hectare	660



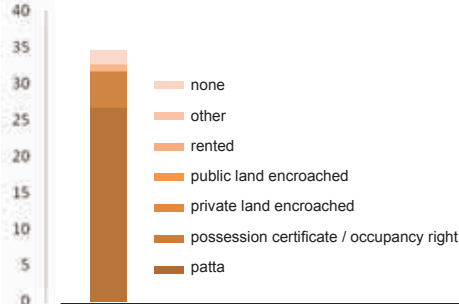
## Madrasi Ni Chali(Jagdish Mandir Ni Kot Ni Sate Na Chapra)

### people

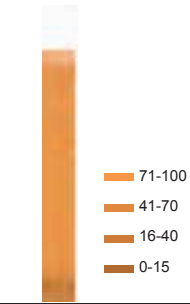


average family size	2.1
males	52%
females	48%
caste	
OBC	11%
SC + ST	46%
others	43%
over 15 yrs in slum	89%
patta land tenure status	77%

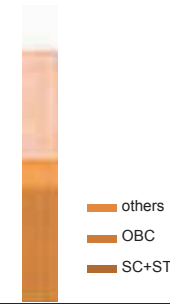
### LAND TENURE STATUS




### YEARS IN SLUM



### CASTE



### TOILET ACCESS

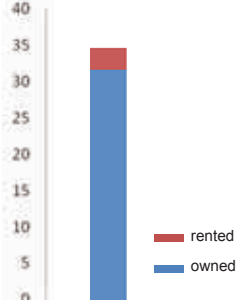


### housing

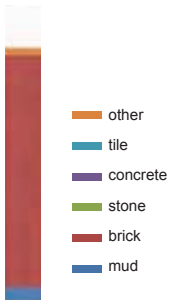


avg dwelling unit area (m <sup>2</sup> )	15.1
avg number of rooms	1
kachha	6%
semi-pakka	91%
pakka	0%
owned	91%
rented	9%
concrete roofing	0%
stone flooring	0%

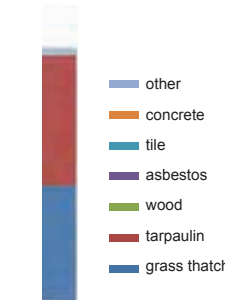
### HOUSE OWNERSHIP



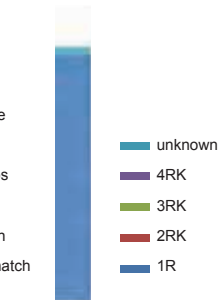
### FLOOR MATERIAL



### ROOF MATERIAL



### NUMBER OF ROOMS



### BUILDING TYPOLOGY

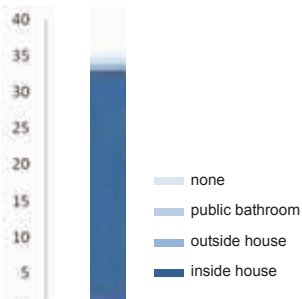


### infrastructure

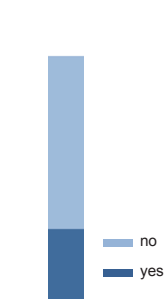


toilet in home	91%
shared toilet access	6%
bathroom in home	94%
individual drinking tap	86%
access to public tap or other sources	14%
sewer connection	91%
garbage connection	31%

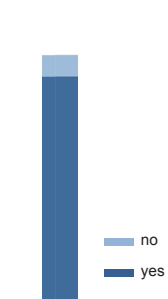
### BATHROOM ACCESS



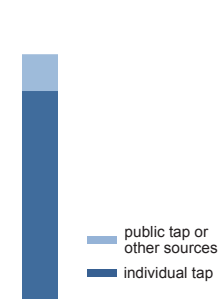
### GARBAGE AND



### SEWER CONNECTION

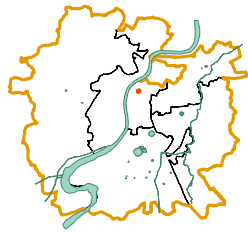


### DRINKING WATER




### ACCESS TO WATER SUPPLY





**basic facts**

code	499
zone	Central
ward	Dudheshwar
t.p. scheme	14
fp/sr no.	343
population	167
land status	Private
area in m <sup>2</sup>	994
households	50
dwelling units / hectare	503



## Ismail Sheth Ni Chali

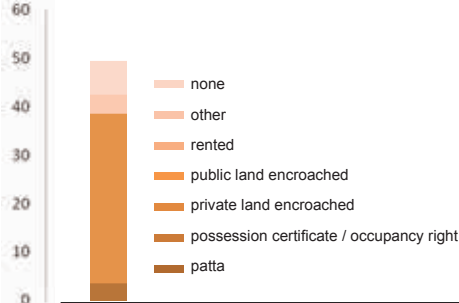
0 45 90 180 270 360 m

### people

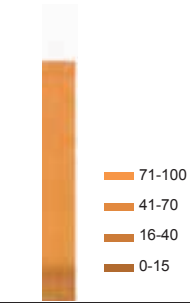


average family size	3.3
males	56%
females	44%
caste	
OBC	78%
SC + ST	8%
others	14%
over 15 yrs in slum	84%
patta land tenure status	8%

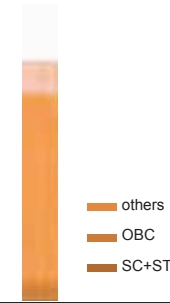
### LAND TENURE STATUS




### YEARS IN SLUM



### CASTE



### TOILET ACCESS

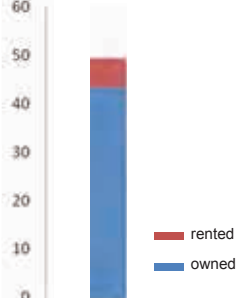


### housing

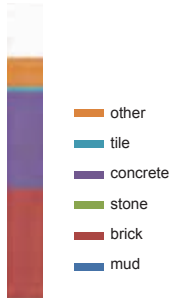


avg dwelling unit area (m <sup>2</sup> )	19.9
avg number of rooms	1.2
kachha	10%
semi-pakka	72%
pakka	6%
owned	88%
rented	12%
concrete roofing	38%
stone flooring	0%

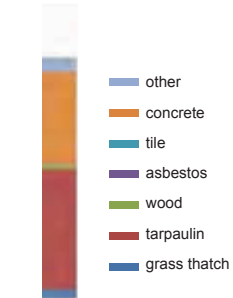
### HOUSE OWNERSHIP



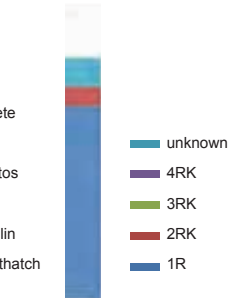
### FLOOR MATERIAL



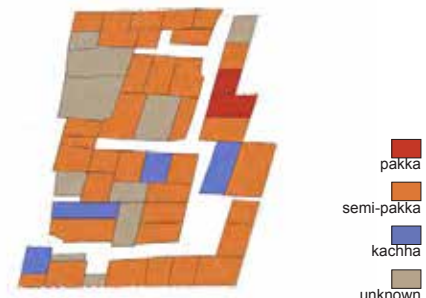
### ROOF MATERIAL



### NUMBER OF ROOMS



### BUILDING TYPOLOGY

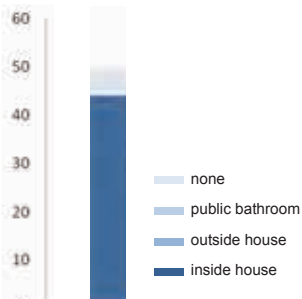


### infrastructure

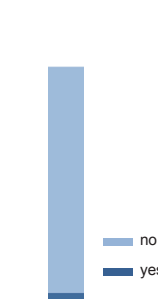


toilet in home	80%
shared toilet access	0%
bathroom in home	88%
individual drinking tap	88%
access to public tap or other sources	12%
sewer connection	76%
garbage connection	6%

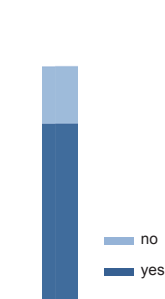
### BATHROOM ACCESS



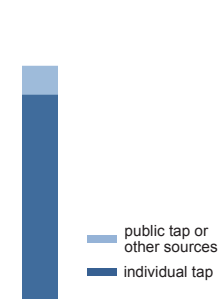
### GARBAGE AND




### SEWER CONNECTION



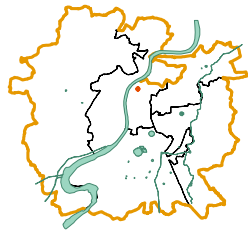
### DRINKING WATER



### ACCESS TO WATER SUPPLY







**basic facts**

code	500
zone	Central
ward	Dudheshwar
t.p. scheme	14
fp/sr no.	322/P
population	22
land status	Private
area in m <sup>2</sup>	347
households	11
dwelling units / hectare	317



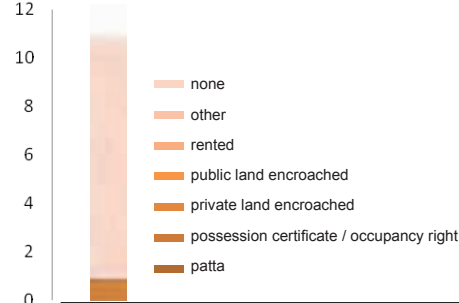
## Jaisinghbhai Ni Chali

### people

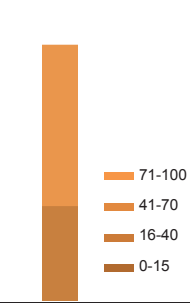


average family size	2
males	55%
females	45%
caste	
OBC	0%
SC + ST	0%
others	100%
over 15 yrs in slum	9%
patta land tenure status	0%

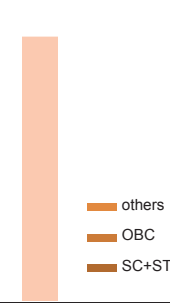
### LAND TENURE STATUS



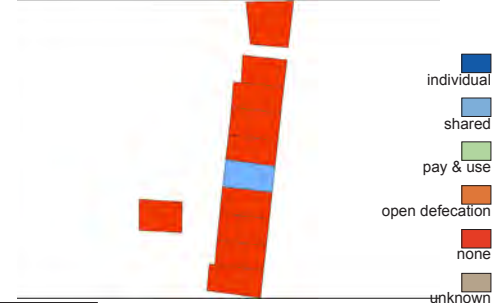
### YEARS IN SLUM



### CASTE



### TOILET ACCESS

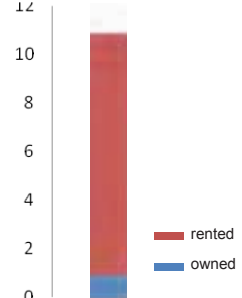


### housing

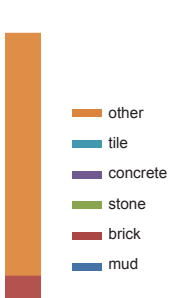


avg dwelling unit area (m <sup>2</sup> )	31.6
avg number of rooms	2
kachha	0%
semi-pakka	9%
pakka	0%
owned	9%
rented	91%
concrete roofing	0%
stone flooring	0%

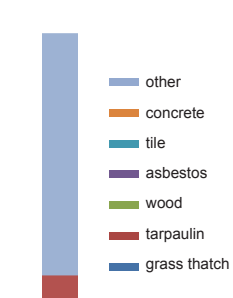
### HOUSE OWNERSHIP



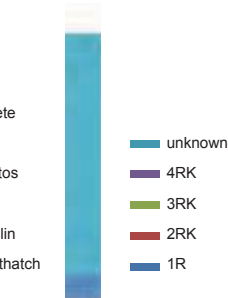
### FLOOR MATERIAL




### ROOF MATERIAL



### NUMBER OF ROOMS



### BUILDING TYPOLOGY

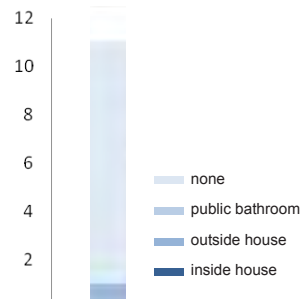


### infrastructure

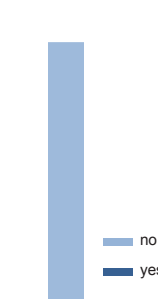


toilet in home	0%
shared toilet access	9%
bathroom in home	0%
individual drinking tap	0%
access to public tap or other sources	100%
sewer connection	9%
garbage connection	0%

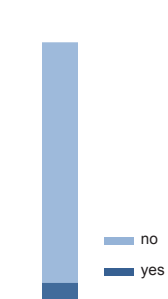
### BATHROOM ACCESS



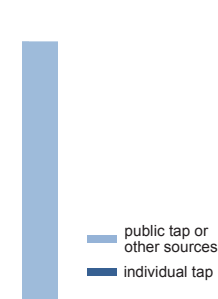
### GARBAGE AND



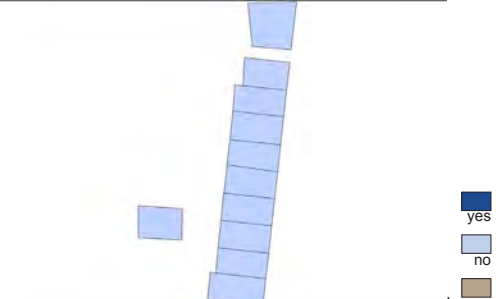
### SEWER CONNECTION

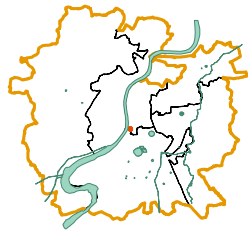


### DRINKING WATER




### ACCESS TO WATER SUPPLY





**basic facts**

code	501
zone	Central
ward	Raikhad
t.p. scheme	17
fp/sr no.	13
population	252
land status	Private
area in m <sup>2</sup>	4218
households	86
dwelling units / hectare	204



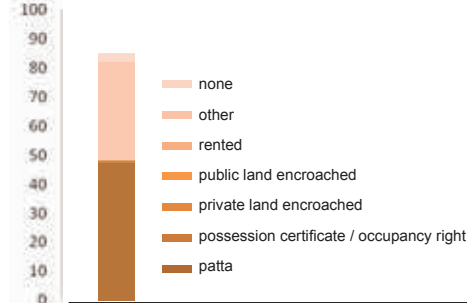
## Jamalpur Na Zupda

### people

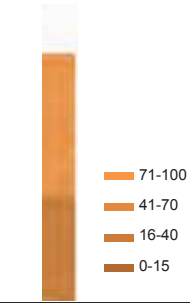


average family size	2.9
males	52%
females	48%
caste	
OBC	58%
SC + ST	21%
others	21%
over 15 yrs in slum	57%
patta land tenure status	56%

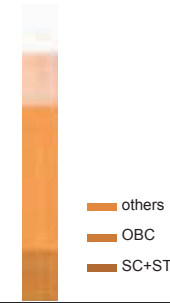
### LAND TENURE STATUS



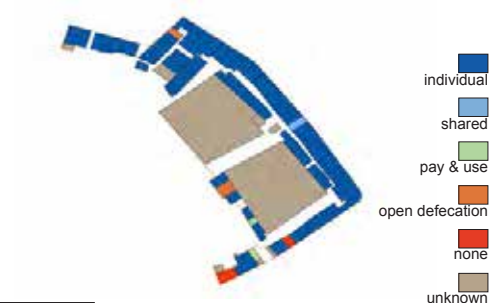
### YEARS IN SLUM



### CASTE



### TOILET ACCESS

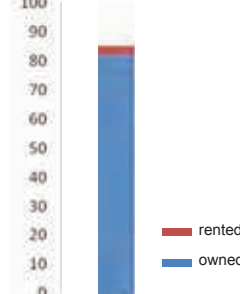


### housing

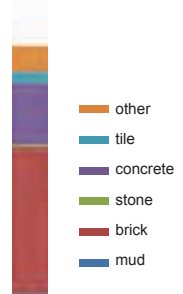


avg dwelling unit area (m <sup>2</sup> )	49.1
avg number of rooms	1
kachha	0%
semi-pakka	97%
pakka	0%
owned	97%
rented	3%
concrete roofing	23%
stone flooring	1%

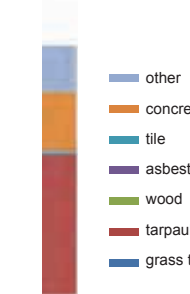
### HOUSE OWNERSHIP



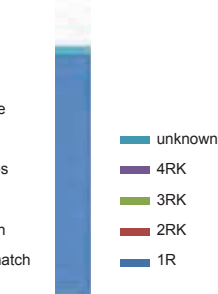
### FLOOR MATERIAL



### ROOF MATERIAL



### NUMBER OF ROOMS



### BUILDING TYPOLOGY

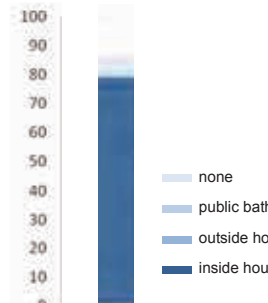


### infrastructure

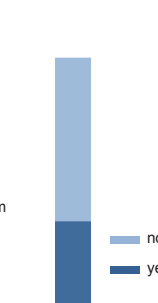


toilet in home	92%
shared toilet access	3%
bathroom in home	92%
individual drinking tap	100%
access to public tap or other sources	0%
sewer connection	92%
garbage connection	34%

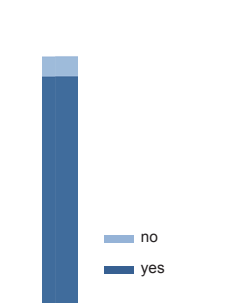
### BATHROOM ACCESS



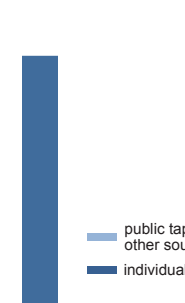
### GARBAGE AND



### SEWER CONNECTION



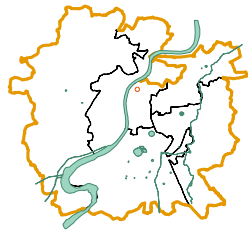
### DRINKING WATER



### ACCESS TO WATER SUPPLY







### basic facts

code	502
zone	Central
ward	Dudheshwar
t.p. scheme	14
fp/sr no.	347
population	91
land status	Private
area in m <sup>2</sup>	726
households	25
dwelling units / hectare	344



0 45 90 180 270 360 m


## Kanubhai Ni Chali

### people

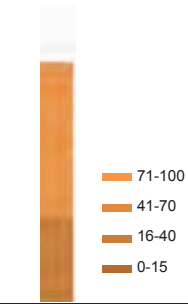


average family size	3.6
males	60%
females	40%
caste	
OBC	52%
SC + ST	0%
others	48%
over 15 yrs in slum	64%
patta land tenure status	60%

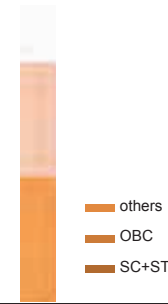
### LAND TENURE STATUS




### YEARS IN SLUM



### CASTE



### TOILET ACCESS

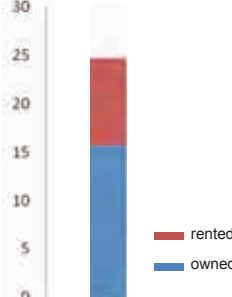


### housing

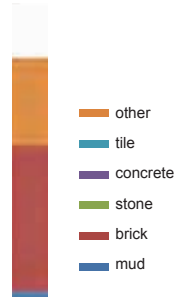


avg dwelling unit area (m <sup>2</sup> )	29.0
avg number of rooms	1.6
kachha	0%
semi-pakka	0%
pakka	0%
owned	64%
rented	36%
concrete roofing	0%
stone flooring	0%

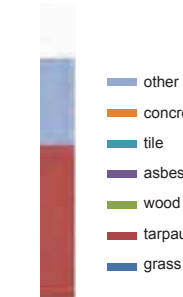
### HOUSE OWNERSHIP



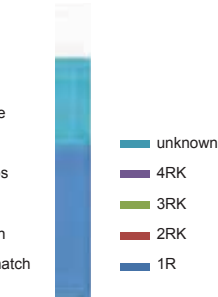
### FLOOR MATERIAL



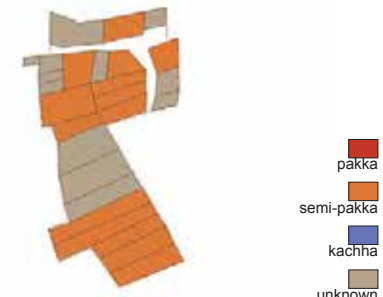
### ROOF MATERIAL



### NUMBER OF ROOMS



### BUILDING TYPOLOGY

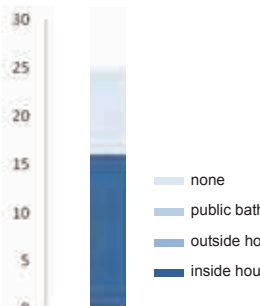


### infrastructure

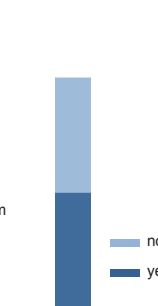


toilet in home	0%
shared toilet access	0%
bathroom in home	64%
individual drinking tap	0%
access to public tap or other sources	100%
sewer connection	8%
garbage connection	0%

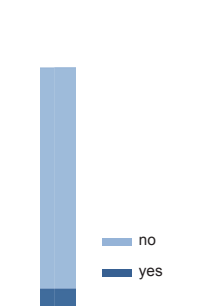
### BATHROOM ACCESS



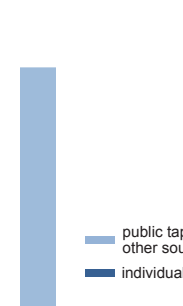
### GARBAGE AND



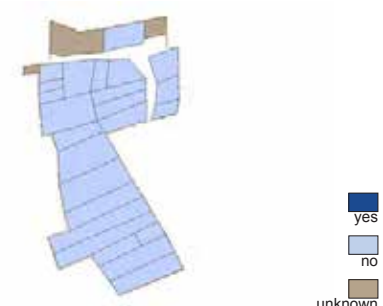
### SEWER CONNECTION

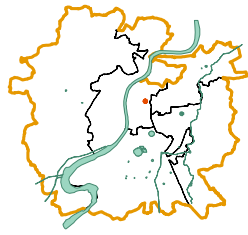


### DRINKING WATER




### ACCESS TO WATER SUPPLY





**basic facts**

code	503
zone	Central
ward	Dariyapur
t.p. scheme	14
fp/sr no.	29
population	310
land status	Private
area in m <sup>2</sup>	2845
households	65
dwelling units / hectare	228



## Mansukhram Ni Chali

### people



average family size	4.8
males	54%
females	46%
caste	
OBC	28%
SC + ST	68%
others	5%
over 15 yrs in slum	74%
patta land tenure status	3%

### housing



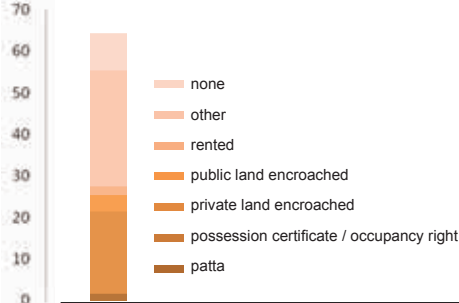
avg dwelling unit area (m <sup>2</sup> )	43.8
avg number of rooms	1.1
kachha	2%
semi-pakka	94%
pakka	2%
owned	95%
rented	5%
concrete roofing	34%
stone flooring	6%

### infrastructure

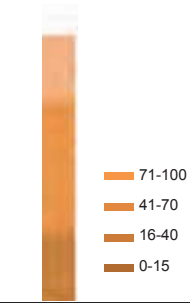


toilet in home	86%
shared toilet access	6%
bathroom in home	97%
individual drinking tap	78%
access to public tap or other sources	22%
sewer connection	94%
garbage connection	40%

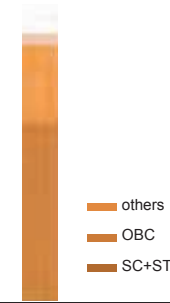
### LAND TENURE STATUS




### YEARS IN SLUM



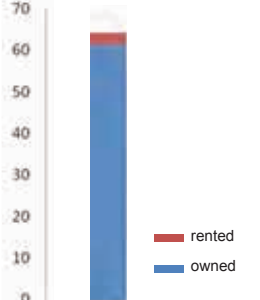
### CASTE




### TOILET ACCESS



### HOUSE OWNERSHIP



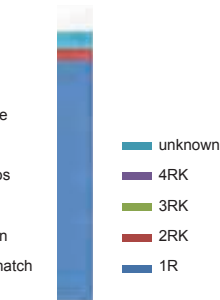
### FLOOR MATERIAL



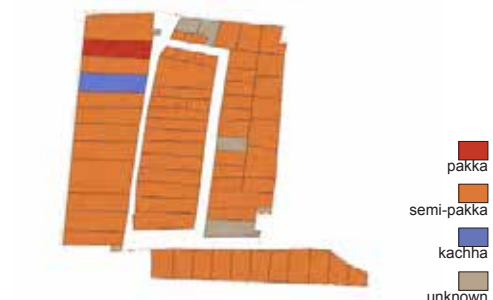
### ROOF MATERIAL



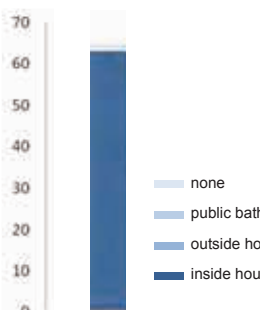
### NUMBER OF ROOMS



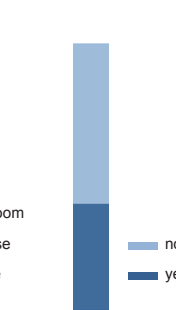
### BUILDING TYPOLOGY



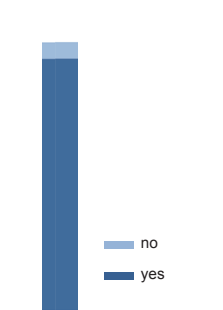
### BATHROOM ACCESS



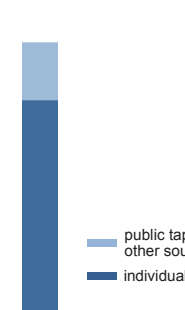
### GARBAGE AND




### SEWER CONNECTION



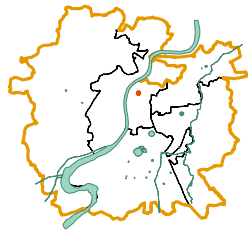
### DRINKING WATER



### ACCESS TO WATER SUPPLY








**basic facts**

code	504
zone	Central
ward	Dudheshwar
t.p. scheme	14
fp/sr no.	101
population	296
land status	Private
area in m <sup>2</sup>	1579
households	91
dwelling units / hectare	576



## Meda Wali Chali

### people



average family size	3.3
males	54%
females	46%
caste	
OBC	20%
SC + ST	1%
others	79%
over 15 yrs in slum	63%
patta land tenure status	0%

### housing



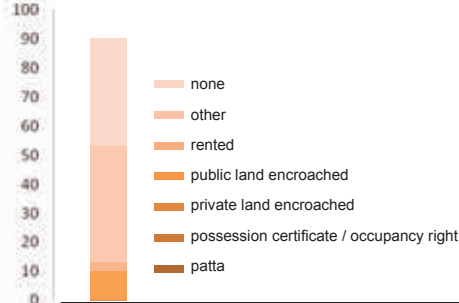
avg dwelling unit area (m <sup>2</sup> )	17.4
avg number of rooms	1.9
kachha	0%
semi-pakka	0%
pakka	0%
owned	59%
rented	41%
concrete roofing	1%
stone flooring	0%

### infrastructure

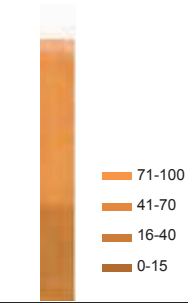


toilet in home	0%
shared toilet access	0%
bathroom in home	1%
individual drinking tap	56%
access to public tap or other sources	44%
sewer connection	63%
garbage connection	60%

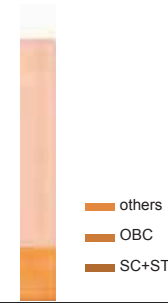
### LAND TENURE STATUS



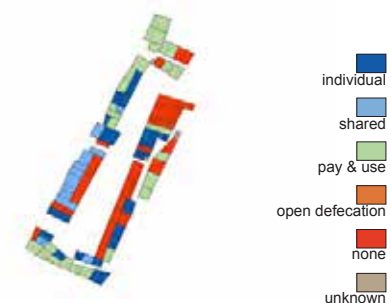
### YEARS IN SLUM



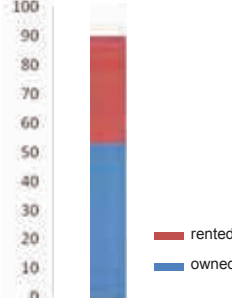
### CASTE



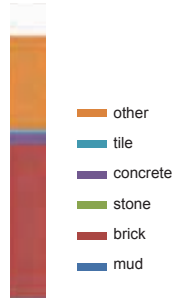
### TOILET ACCESS



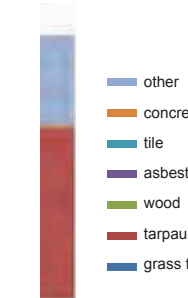
### HOUSE OWNERSHIP



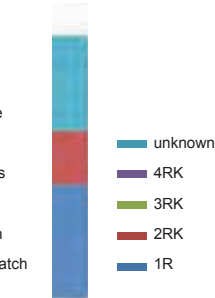
### FLOOR MATERIAL



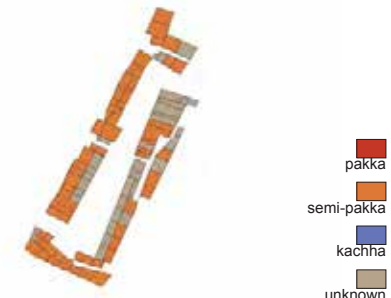
### ROOF MATERIAL



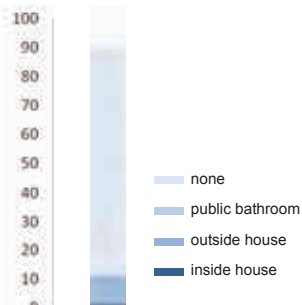
### NUMBER OF ROOMS



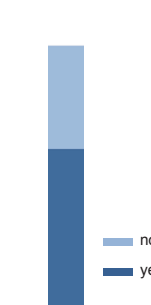
### BUILDING TYPOLOGY



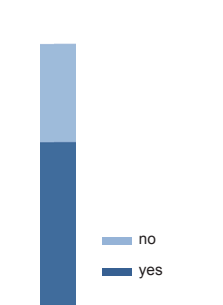
### BATHROOM ACCESS



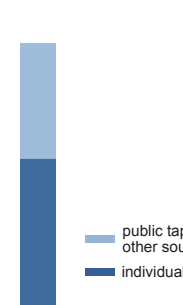
### GARBAGE AND



### SEWER CONNECTION

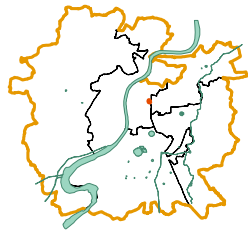


### DRINKING WATER



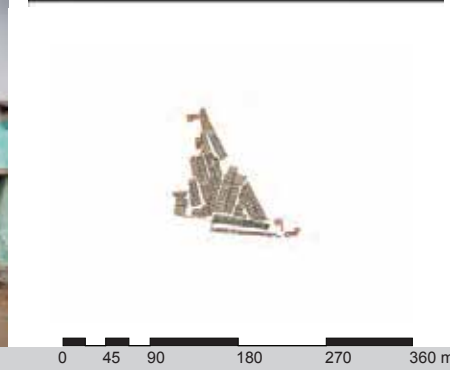
### ACCESS TO WATER SUPPLY





**basic facts**

code	505
zone	Central
ward	Madhupura
t.p. scheme	14
fp/sr no.	15, 16
population	440
land status	Private
area in m <sup>2</sup>	5596
households	225
dwelling units / hectare	402



## Pathan Darji Ni Chali

### people



average family size	2
males	53%
females	47%
caste	
OBC	68%
SC + ST	2%
others	30%
over 15 yrs in slum	16%
patta land tenure status	9%

### housing




avg dwelling unit area (m <sup>2</sup> )	24.9
avg number of rooms	1.3
kachha	0%
semi-pakka	80%
pakka	0%
owned	76%
rented	24%
concrete roofing	47%
stone flooring	10%

### infrastructure

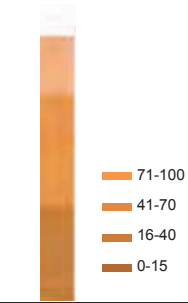


toilet in home	79%
shared toilet access	2%
bathroom in home	80%
individual drinking tap	70%
access to public tap or other sources	30%
sewer connection	63%
garbage connection	16%

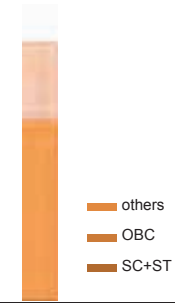
### LAND TENURE STATUS



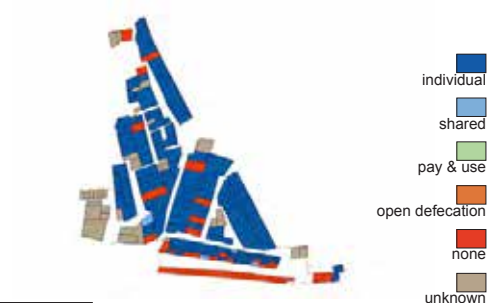
### YEARS IN SLUM



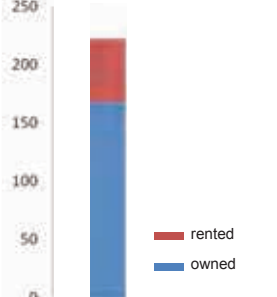
### CASTE



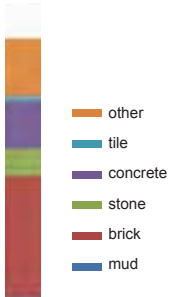
### TOILET ACCESS



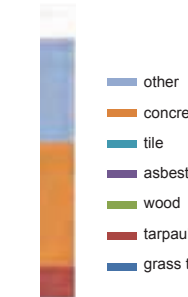
### HOUSE OWNERSHIP



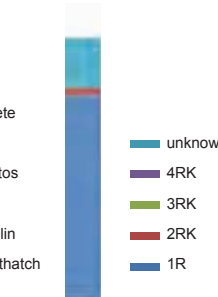
### FLOOR MATERIAL



### ROOF MATERIAL



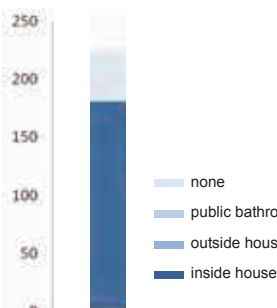
### NUMBER OF ROOMS



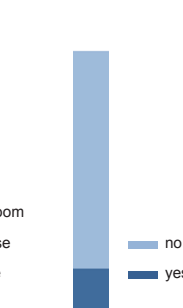
### BUILDING TYPOLOGY



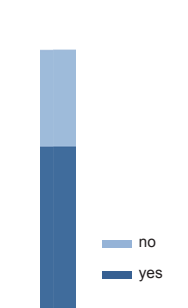
### BATHROOM ACCESS



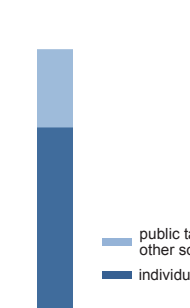
### GARBAGE AND



### SEWER CONNECTION



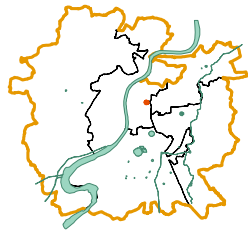
### DRINKING WATER



### ACCESS TO WATER SUPPLY








**basic facts**

code	507
zone	Central
ward	Dariyapur
t.p. scheme	14
fp/sr no.	29
population	210
land status	Private
area in m <sup>2</sup>	2770
households	47
dwelling units / hectare	170



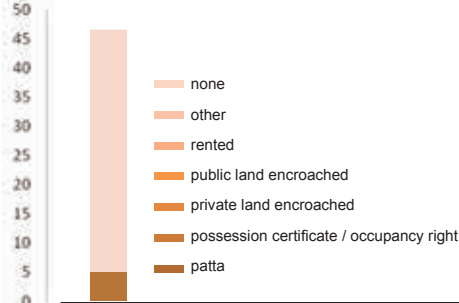
## Rabari Na Chapra

### people

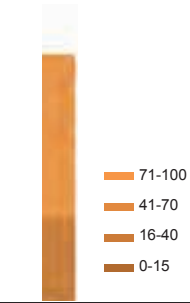


average family size	4.5
males	55%
females	45%
caste	
OBC	6%
SC + ST	4%
others	89%
over 15 yrs in slum	4%
patta land tenure status	11%

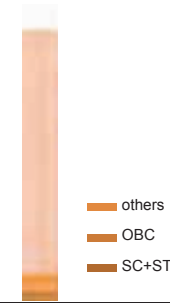
### LAND TENURE STATUS



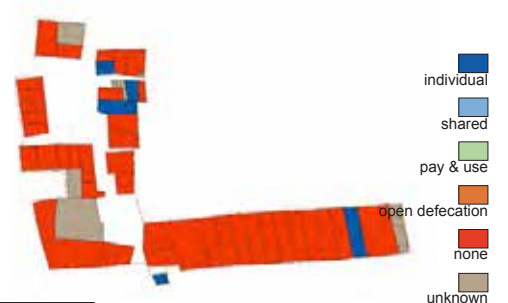
### YEARS IN SLUM



### CASTE



### TOILET ACCESS

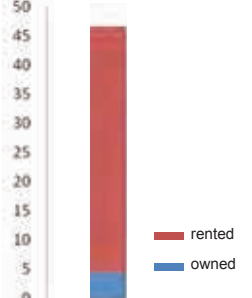


### housing

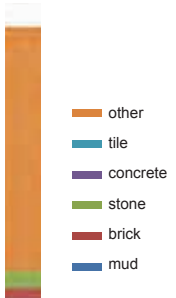


avg dwelling unit area (m <sup>2</sup> )	58.9
avg number of rooms	2.5
kachha	9%
semi-pakka	0%
pakka	2%
owned	11%
rented	89%
concrete roofing	0%
stone flooring	6%

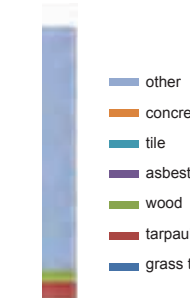
### HOUSE OWNERSHIP



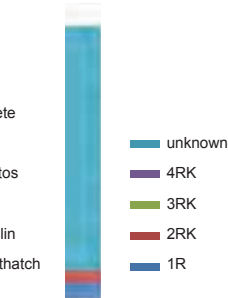
### FLOOR MATERIAL



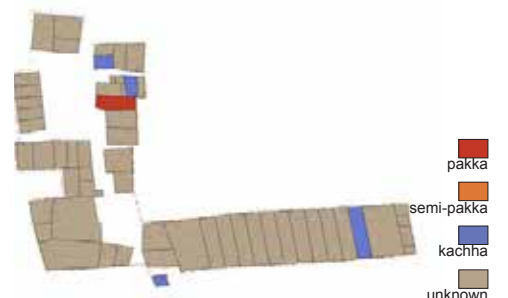
### ROOF MATERIAL



### NUMBER OF ROOMS



### BUILDING TYPOLOGY

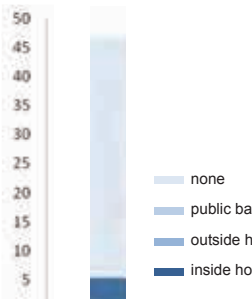


### infrastructure

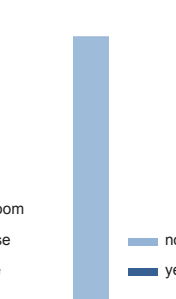


toilet in home	11%
shared toilet access	0%
bathroom in home	11%
individual drinking tap	2%
access to public tap or other sources	98%
sewer connection	11%
garbage connection	0%

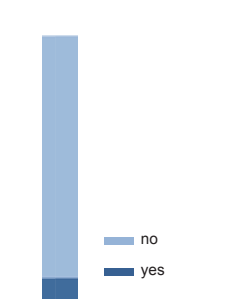
### BATHROOM ACCESS



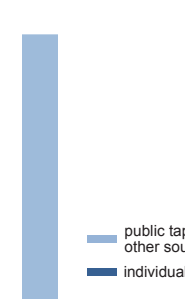
### GARBAGE AND



### SEWER CONNECTION

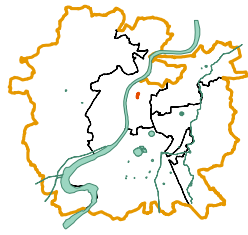


### DRINKING WATER



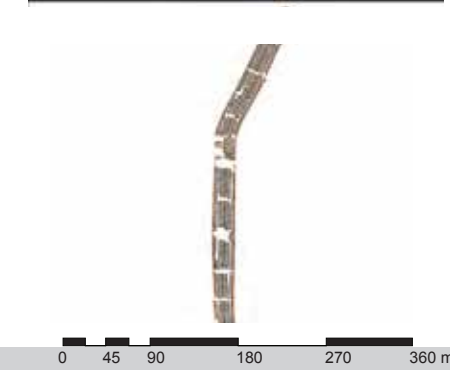
### ACCESS TO WATER SUPPLY





**basic facts**

code	508
zone	Central
ward	Dudheshwar
t.p. scheme	14
fp/sr no.	105
population	1313
land status	Private
area in m <sup>2</sup>	15475
households	350
dwelling units / hectare	226



## Tata Advance Ni Chali

### people



average family size	3.8
males	51%
females	49%
caste	
OBC	27%
SC + ST	46%
others	27%
over 15 yrs in slum	75%
patta land tenure status	11%

### housing



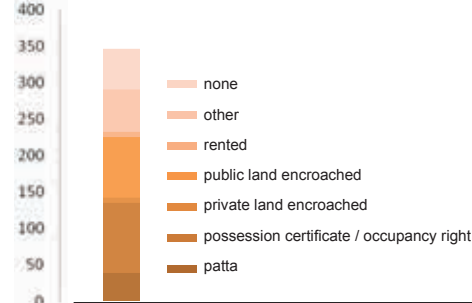
avg dwelling unit area (m <sup>2</sup> )	44.2
avg number of rooms	1.3
kachha	3%
semi-pakka	81%
pakka	1%
owned	79%
rented	21%
concrete roofing	7%
stone flooring	1%

### infrastructure




toilet in home	64%
shared toilet access	15%
bathroom in home	78%
individual drinking tap	93%
access to public tap or other sources	7%
sewer connection	71%
garbage connection	44%

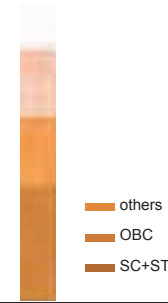
### LAND TENURE STATUS



### YEARS IN SLUM



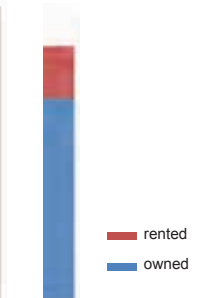
### CASTE



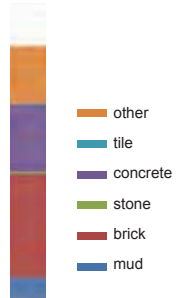
### TOILET ACCESS



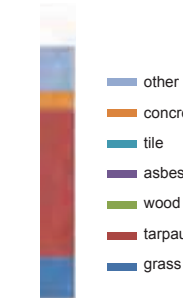
### HOUSE OWNERSHIP



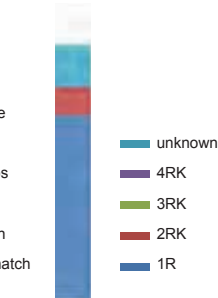
### FLOOR MATERIAL



### ROOF MATERIAL




### NUMBER OF ROOMS



### BUILDING TYPOLOGY



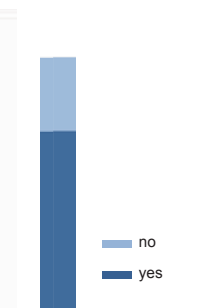
### BATHROOM ACCESS



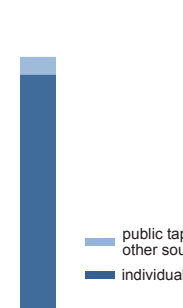
### GARBAGE AND



### SEWER CONNECTION



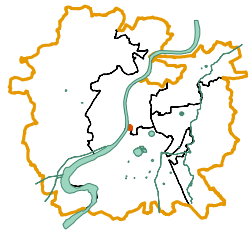
### DRINKING WATER



### ACCESS TO WATER SUPPLY

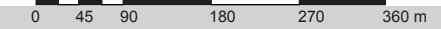






## basic facts

code	514
zone	Central
ward	Raikhad
t.p. scheme	13
fp/s2#00 Mt.Wide Road+Riverfront	
population	673
land status	Private
area in m <sup>2</sup>	9153
households	225
dwelling units / hectare	246



## Slum At Khanja Gate

### people

average family size	3
males	51%
females	49%
caste	
OBC	65%
SC + ST	3%
others	32%
over 15 yrs in slum	90%
patta land tenure status	6%



### housing

avg dwelling unit area (m <sup>2</sup> )	40.7
avg number of rooms	1.1
kachha	13%
semi-pakka	62%
pakka	21%
owned	87%
rented	13%
concrete roofing	7%
stone flooring	2%




### infrastructure

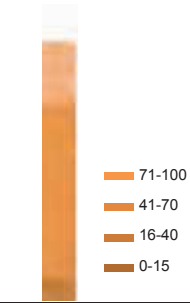
toilet in home	60%
shared toilet access	26%
bathroom in home	86%
individual drinking tap	74%
access to public tap or other sources	26%
sewer connection	77%
garbage connection	69%



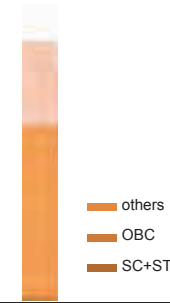
### LAND TENURE STATUS



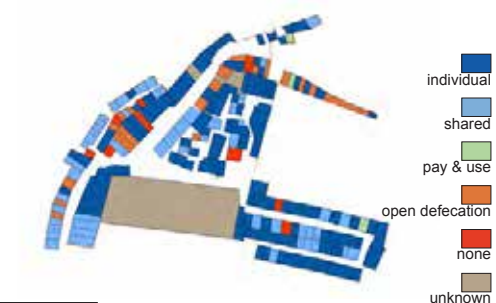
### YEARS IN SLUM



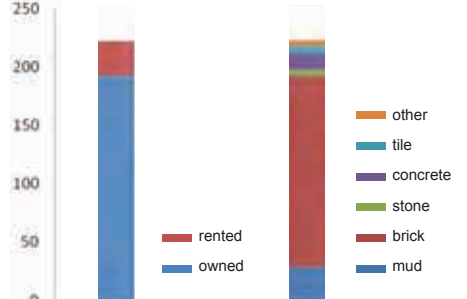
### CASTE




### TOILET ACCESS



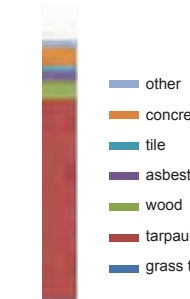
### HOUSE OWNERSHIP



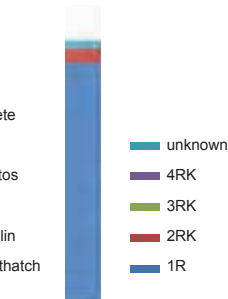
### FLOOR MATERIAL



### ROOF MATERIAL




### NUMBER OF ROOMS




### BUILDING TYPOLOGY



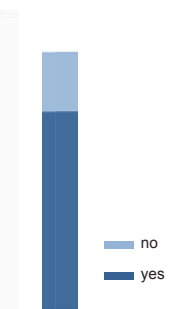
### BATHROOM ACCESS



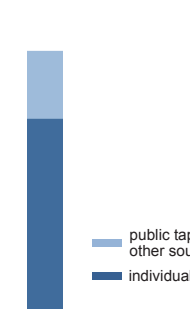
### GARBAGE AND



### SEWER CONNECTION

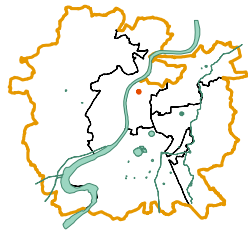


### DRINKING WATER




### ACCESS TO WATER SUPPLY





**basic facts**

code	518
zone	Central
ward	Dudheshwar
t.p. scheme	14
fp/sr no.	167 + 168
population	345
land status	Private
area in m <sup>2</sup>	2673
households	125
dwelling units / hectare	468



## Ganeshji Na Chakra(Kaji Miya Ni Chali)

### people



average family size	2.8
males	56%
females	44%
caste	
OBC	62%
SC + ST	5%
others	34%
over 15 yrs in slum	62%
patta land tenure status	65%

### housing



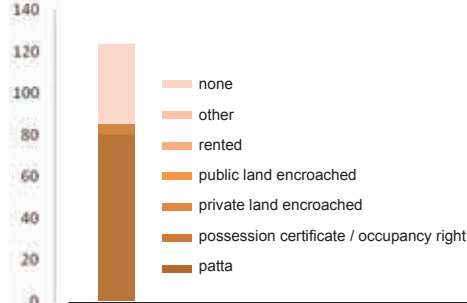
avg dwelling unit area (m <sup>2</sup> )	21.4
avg number of rooms	1.5
kachha	4%
semi-pakka	62%
pakka	2%
owned	68%
rented	32%
concrete roofing	0%
stone flooring	1%

### infrastructure

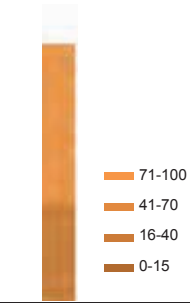


toilet in home	54%
shared toilet access	15%
bathroom in home	60%
individual drinking tap	33%
access to public tap or other sources	67%
sewer connection	6%
garbage connection	34%

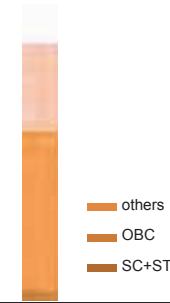
### LAND TENURE STATUS



### YEARS IN SLUM



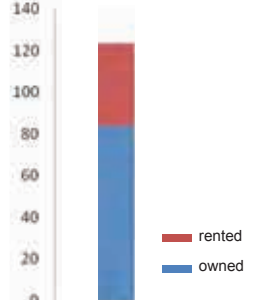
### CASTE




### TOILET ACCESS



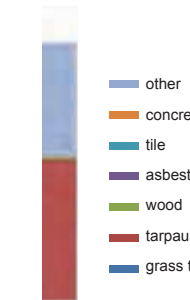
### HOUSE OWNERSHIP



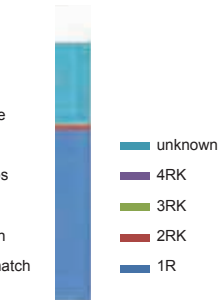
### FLOOR MATERIAL



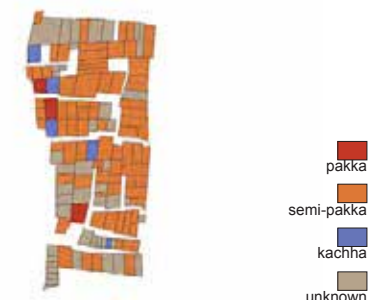
### ROOF MATERIAL



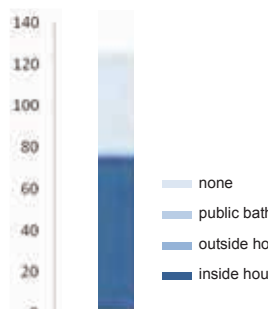
### NUMBER OF ROOMS



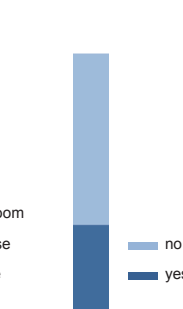
### BUILDING TYPOLOGY



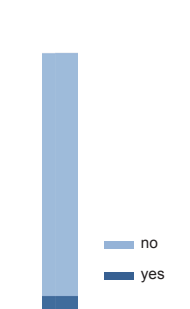
### BATHROOM ACCESS



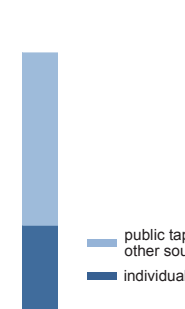
### GARBAGE AND



### SEWER CONNECTION



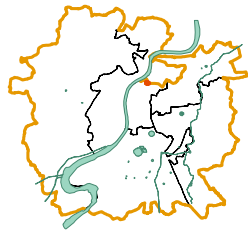
### DRINKING WATER



### ACCESS TO WATER SUPPLY

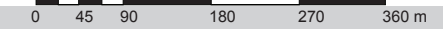






### basic facts

code	521
zone	Central
ward	Madhupura
t.p. scheme	14
fp/sr no	221, 222, 223, 224, 225, 226/P
population	1289
land status	Private
area in m <sup>2</sup>	14203
households	435
dwelling units / hectare	306



## Slums Behind Gokul Flats

### people



average family size	3
males	58%
females	42%
caste	
OBC	37%
SC + ST	23%
others	40%
over 15 yrs in slum	52%
patta land tenure status	39%

### housing




avg dwelling unit area (m <sup>2</sup> )	32.7
avg number of rooms	1.6
kachha	2%
semi-pakka	60%
pakka	1%
owned	61%
rented	39%
concrete roofing	11%
stone flooring	5%

### infrastructure

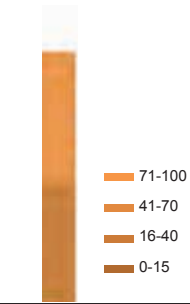


toilet in home	43%
shared toilet access	20%
bathroom in home	58%
individual drinking tap	48%
access to public tap or other sources	52%
sewer connection	39%
garbage connection	43%

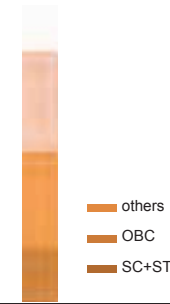
### LAND TENURE STATUS



### YEARS IN SLUM



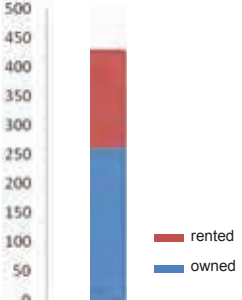
### CASTE




### TOILET ACCESS



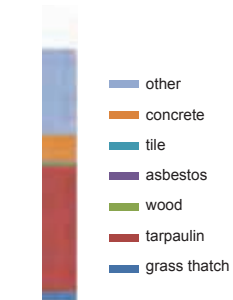
### HOUSE OWNERSHIP



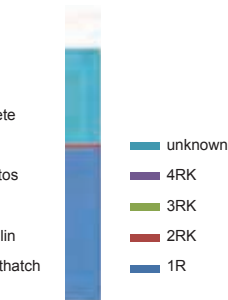
### FLOOR MATERIAL



### ROOF MATERIAL



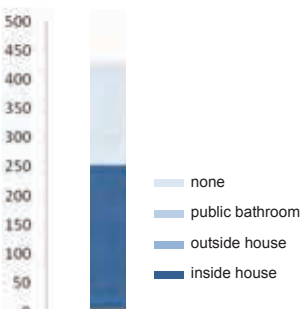
### NUMBER OF ROOMS



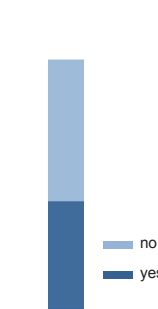
### BUILDING TYPOLOGY



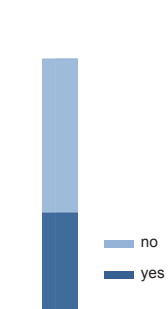
### BATHROOM ACCESS



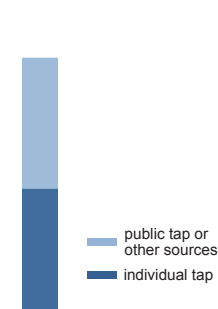
### GARBAGE AND



### SEWER CONNECTION



### DRINKING WATER



### ACCESS TO WATER SUPPLY

