

ahmedabad slum atlas



CEPT
UNIVERSITY

The Team

AMC Team

Anandbhai B. Patel, Additional City Engineer
Bhartiben Patel, Assistant City Engineer
Harishbhai Damor, Surveyor

CEPT Team

Dinesh Mehta
Meera Mehta

Dhruv Bhavsar
Nidhi Trivedi
Sunil Sapte
Ashish Sontakke
Nilesh Parmar
Kevii Vavaiya
Jignesh Solanki
Anushri Sardeshpande

MHT Team

Bijal Brahmhatt
Bharti Bhonsle
Bindiya Patel
Community Leaders and Volunteers

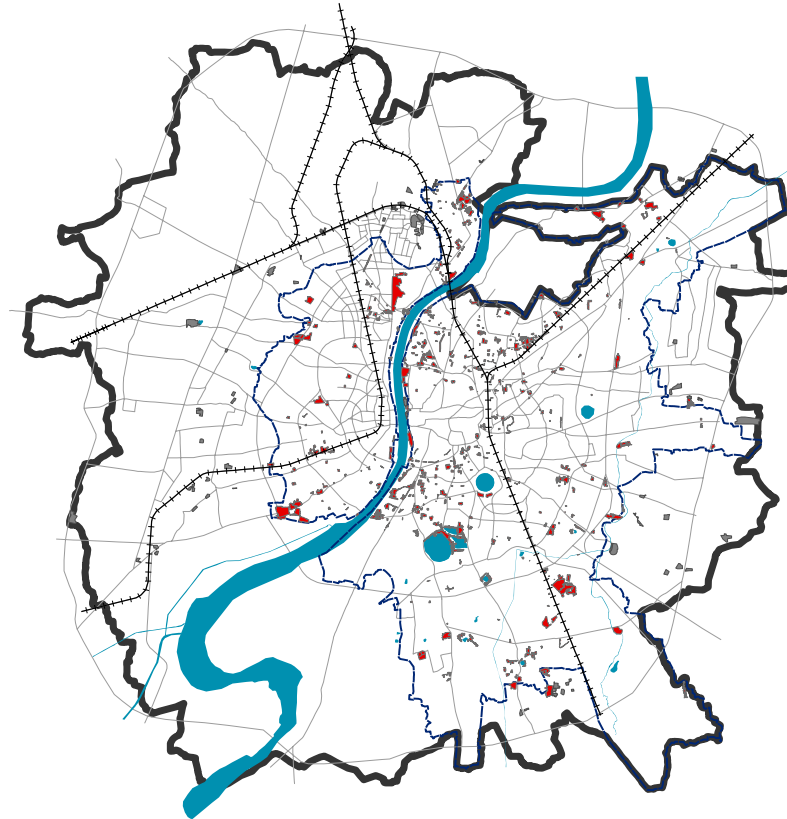
RAY Survey Team

Bijalben Bhambhatt, Bindiyaben Hinglokwal, Bhartiben Bhosle, Urvasiben Trivedi, Kinnariben Panchal, Rameshbhai Dobriya, Priti Prasad Kamale, Revaben Hareshbhai Solanki, Kasturi Natu Madrasi, Narmdaben Dhangibhai Dabhi, Hetalben Bahadursing Jadeja, Kokila Naran Vora, Bhanu Narendra Jadav, Priskila Chhotalal Khisti, Indira Harikesh Nai, Mira Vijaysinh Rajput, Prakasvatiben Rajedra Parihar, Ritaben Vyas, Goriben Pravinbhai Chuvan, Domaniben Shokilal Yadav, Jayshreeben Laxmanbhai Patlekar, Gitaben Hiteshbhai Thakkar, Gulshanbanu Mustkim Shekh, Taslim Jamaluddin Shekh, Jiviben Govindbhai Makvana, Sheelaben Gautambhai Vankhade, Jayaben Arvindbhai Kantaria, Jayshreeben Mohanbhai Chauhan, Premilaber Jagdishbhai Vegda, Manisha Parmar

Design and Coordination

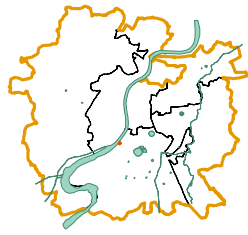
Melissa Smith, banduksmithstudio

2014




Contents

2	city map
3	introduction
4	sample profile page
5	west zone
114	south zone
268	central zone
393	north zone
479	east zone



basic facts

code	1014
zone	South
ward	Behrampura
t.p. scheme	13
fp/sr no.	174
population	376
land status	AMC
area in m ²	2877
households	89
dwelling units / hectare	309



Dasama Ni Chali

people



average family size	4.2
males	ND
females	ND
caste	
OBC	45%
SC + ST	49%
others	6%
over 15 yrs in slum	96%
patta land tenure status	7%

housing



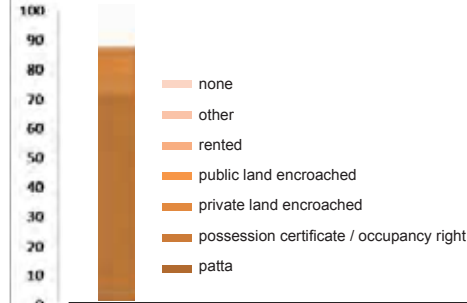
avg dwelling unit area (m ²)	32.3
avg number of rooms	1.1
kachha	3%
semi-pakka	93%
pakka	0%
owned	96%
rented	4%
concrete roofing	45%
stone flooring	2%

infrastructure

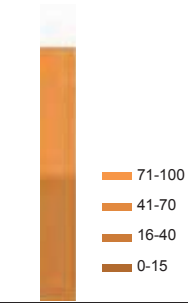


toilet in home	82%
shared toilet access	7%
bathroom in home	37%
individual drinking tap	11%
access to public tap or other sources	89%
sewer connection	27%
garbage connection	9%

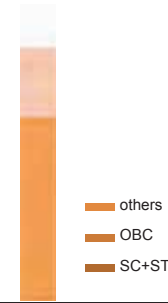
LAND TENURE STATUS



YEARS IN SLUM



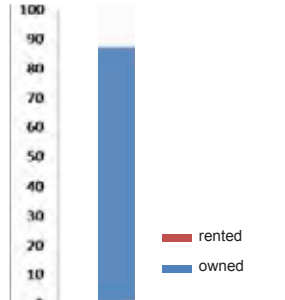
CASTE



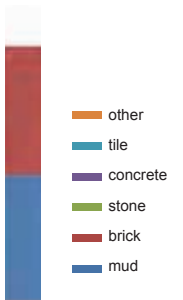
TOILET ACCESS



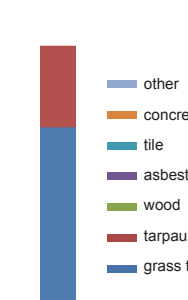
HOUSE OWNERSHIP



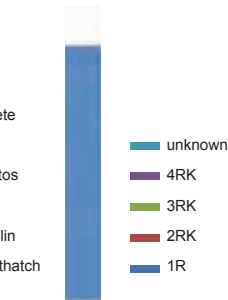
FLOOR MATERIAL



ROOF MATERIAL



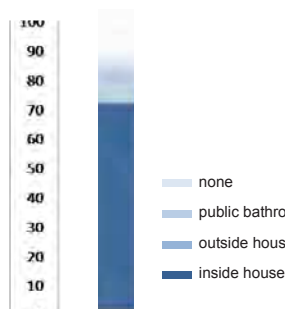
NUMBER OF ROOMS



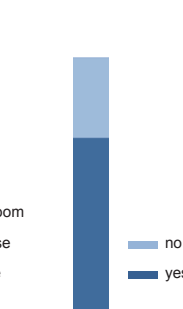
BUILDING TYPOLOGY



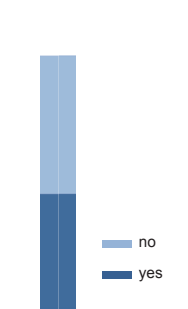
BATHROOM ACCESS



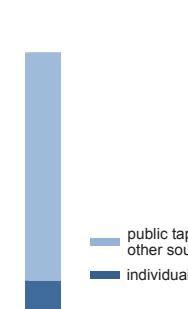
GARBAGE AND



SEWER CONNECTION

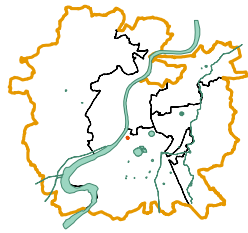


DRINKING WATER




ACCESS TO WATER SUPPLY





basic facts

code	173
zone	South
ward	Behrampura
t.p. scheme	13
fp/sr no.	135/P
population	565
land status	Private
area in m ²	4250
households	151
dwelling units / hectare	355



Dudhabhai Ni Chali

people



average family size	3.7
males	44%
females	56%
caste	
OBC	25%
SC + ST	73%
others	2%
over 15 yrs in slum	70%
patta land tenure status	1%

housing




avg dwelling unit area (m ²)	28.1
avg number of rooms	1.1
kachha	1%
semi-pakka	87%
pakka	11%
owned	72%
rented	28%
concrete roofing	13%
stone flooring	9%

infrastructure

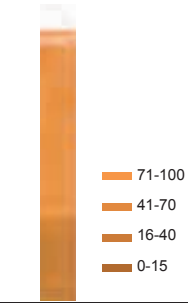


toilet in home	74%
shared toilet access	6%
bathroom in home	83%
individual drinking tap	81%
access to public tap or other sources	19%
sewer connection	83%
garbage connection	46%

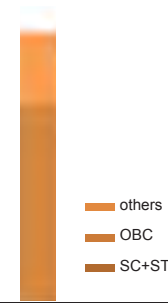
LAND TENURE STATUS



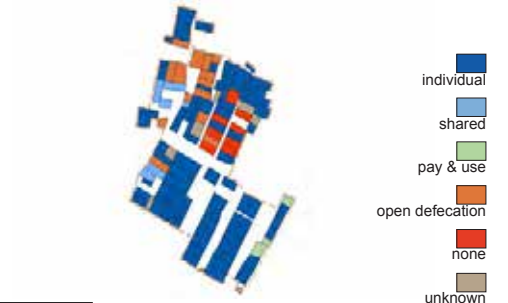
YEARS IN SLUM



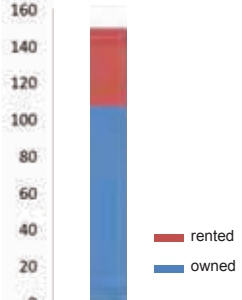
CASTE




TOILET ACCESS



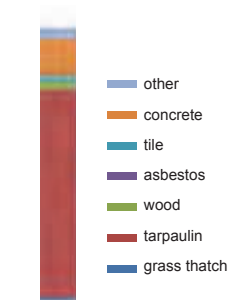
HOUSE OWNERSHIP



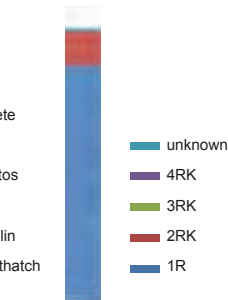
FLOOR MATERIAL



ROOF MATERIAL



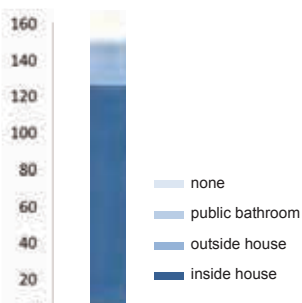
NUMBER OF ROOMS



BUILDING TYPOLOGY



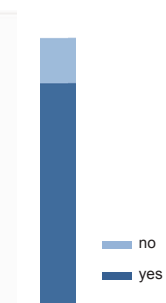
BATHROOM ACCESS



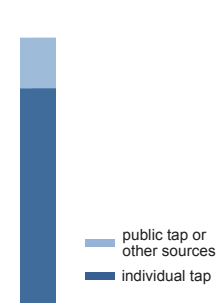
GARBAGE AND



SEWER CONNECTION

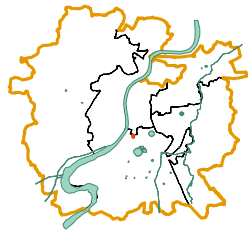


DRINKING WATER




ACCESS TO WATER SUPPLY





basic facts

code	174
zone	South
ward	Behrampura
t.p. scheme	13
fp/sr no.	162/P
population	1310
land status	Private
area in m ²	8859
households	355
dwelling units / hectare	401




Dudhvala Ni Chali

people

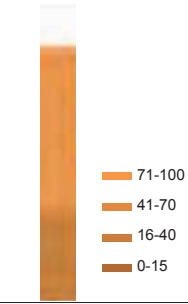


average family size	3.7
males	52%
females	48%
caste	
OBC	11%
SC + ST	62%
others	27%
over 15 yrs in slum	65%
patta land tenure status	11%

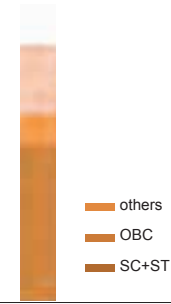
LAND TENURE STATUS




YEARS IN SLUM



CASTE



TOILET ACCESS

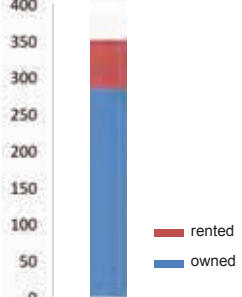


housing




avg dwelling unit area (m ²)	25.0
avg number of rooms	1.3
kachha	2%
semi-pakka	59%
pakka	24%
owned	81%
rented	19%
concrete roofing	42%
stone flooring	5%

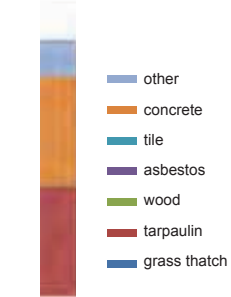
HOUSE OWNERSHIP



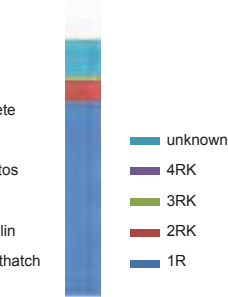
FLOOR MATERIAL




ROOF MATERIAL



NUMBER OF ROOMS



BUILDING TYPOLOGY

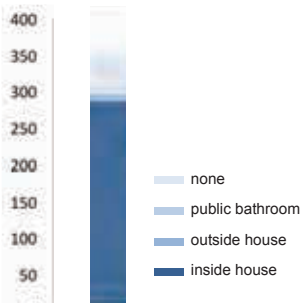


infrastructure




toilet in home	66%
shared toilet access	15%
bathroom in home	81%
individual drinking tap	65%
access to public tap or other sources	35%
sewer connection	65%
garbage connection	32%

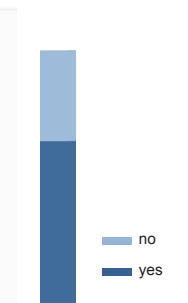
BATHROOM ACCESS



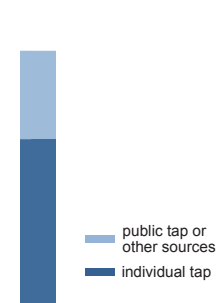
GARBAGE AND



SEWER CONNECTION

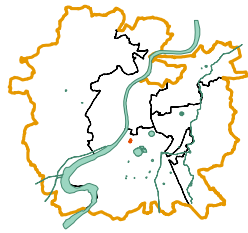


DRINKING WATER




ACCESS TO WATER SUPPLY





basic facts

code	176
zone	South
ward	Behrampur
t.p. scheme	13
fp/sr no.	96+ 18 Mt Road Nr. F.P.96
population	105
land status	Government
area in m ²	1450
households	105
dwelling units / hectare	724




Ganj Sahid Tekra's Chupra

people

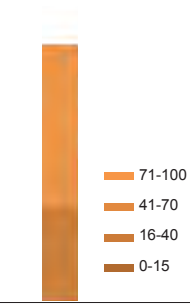


average family size	1
males	99%
females	1%
caste	
OBC	93%
SC + ST	1%
others	6%
over 15 yrs in slum	1%
patta land tenure status	3%

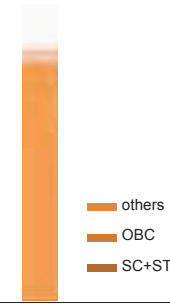
LAND TENURE STATUS



YEARS IN SLUM



CASTE



TOILET ACCESS

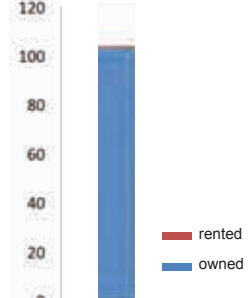


housing




avg dwelling unit area (m ²)	13.8
avg number of rooms	1
kachha	0%
semi-pakka	94%
pakka	6%
owned	99%
rented	1%
concrete roofing	84%
stone flooring	0%

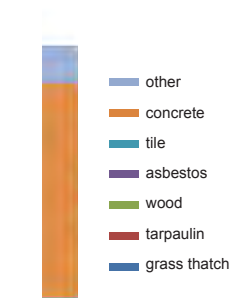
HOUSE OWNERSHIP



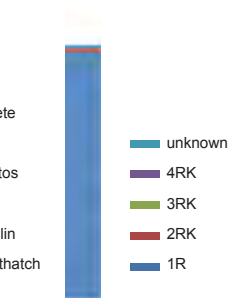
FLOOR MATERIAL



ROOF MATERIAL



NUMBER OF ROOMS



BUILDING TYPOLOGY

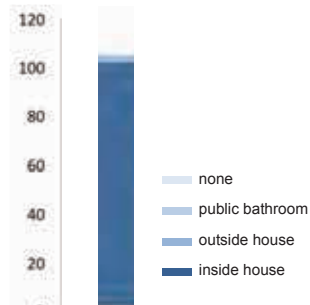


infrastructure

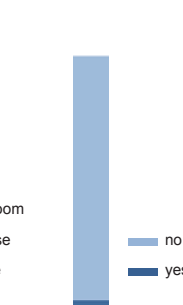


toilet in home	94%
shared toilet access	3%
bathroom in home	97%
individual drinking tap	98%
access to public tap or other sources	2%
sewer connection	91%
garbage connection	3%

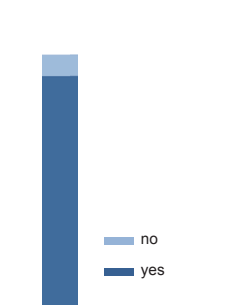
BATHROOM ACCESS



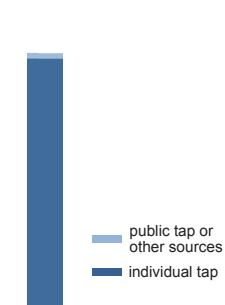
GARBAGE AND



SEWER CONNECTION

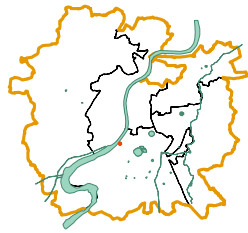


DRINKING WATER



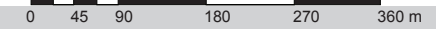
ACCESS TO WATER SUPPLY





basic facts

code	179
zone	South
ward	Behrampura
t.p. scheme	13
fp/sr no.	174/P
population	626
land status	AMC
area in m ²	5580
households	186
dwelling units / hectare	333



Hanuman Ni Chali (Municipal Karmacharina Jupda)

people




average family size	3.4
males	57%
females	43%
caste	
OBC	41%
SC + ST	36%
others	23%
over 15 yrs in slum	58%
patta land tenure status	56%

housing




avg dwelling unit area (m ²)	30.0
avg number of rooms	1.2
kachha	12%
semi-pakka	82%
pakka	6%
owned	89%
rented	11%
concrete roofing	25%
stone flooring	23%

infrastructure

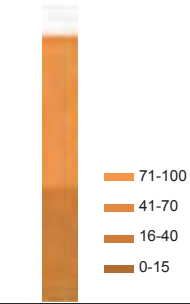


toilet in home	40%
shared toilet access	45%
bathroom in home	88%
individual drinking tap	48%
access to public tap or other sources	52%
sewer connection	89%
garbage connection	59%

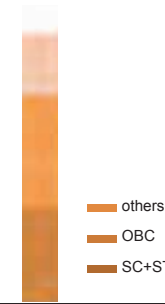
LAND TENURE STATUS



YEARS IN SLUM



CASTE



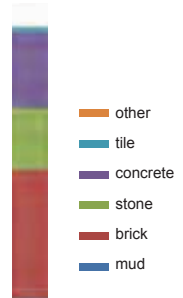
TOILET ACCESS



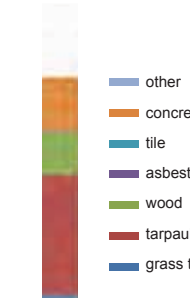
HOUSE OWNERSHIP



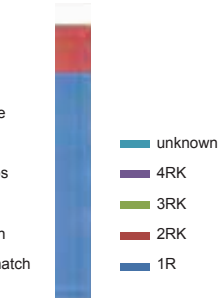
FLOOR MATERIAL



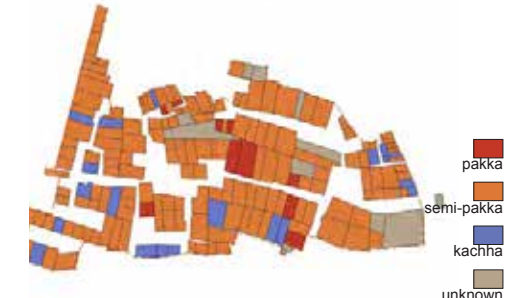
ROOF MATERIAL



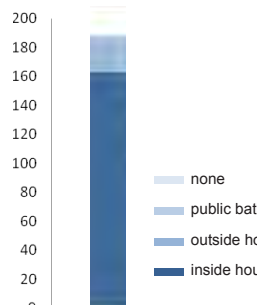
NUMBER OF ROOMS




BUILDING TYPOLOGY



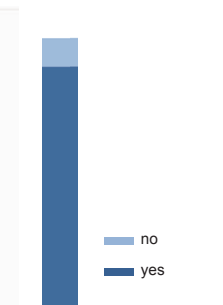
BATHROOM ACCESS



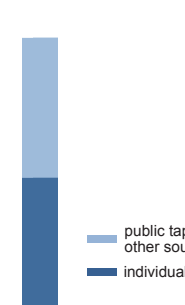
GARBAGE AND



SEWER CONNECTION

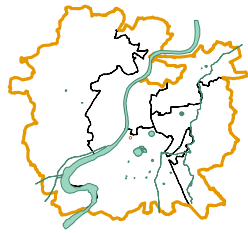


DRINKING WATER



ACCESS TO WATER SUPPLY





basic facts

code	181
zone	South
ward	Behrampura
t.p. scheme	13
fp/sr no.	93+92
population	220
land status	Private
area in m ²	2010
households	53
dwelling units / hectare	264



Indira Nagar

people



average family size	4.2
males	55%
females	45%
caste	
OBC	21%
SC + ST	21%
others	58%
over 15 yrs in slum	66%
patta land tenure status	6%

housing




avg dwelling unit area (m ²)	37.9
avg number of rooms	1.2
kachha	0%
semi-pakka	85%
pakka	2%
owned	87%
rented	13%
concrete roofing	13%
stone flooring	2%

infrastructure

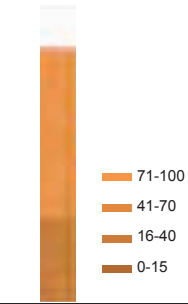


toilet in home	62%
shared toilet access	8%
bathroom in home	55%
individual drinking tap	77%
access to public tap or other sources	23%
sewer connection	81%
garbage connection	0%

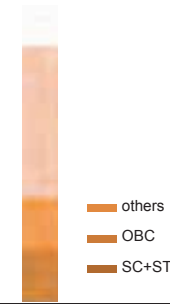
LAND TENURE STATUS



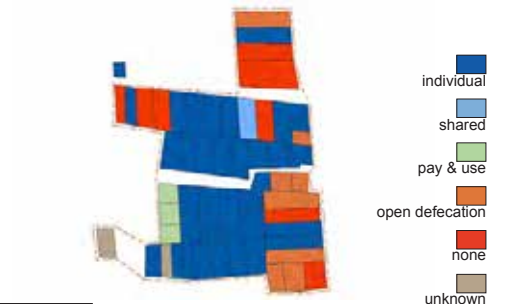
YEARS IN SLUM



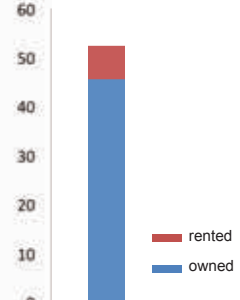
CASTE




TOILET ACCESS



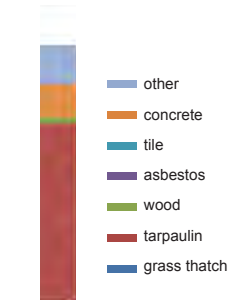
HOUSE OWNERSHIP



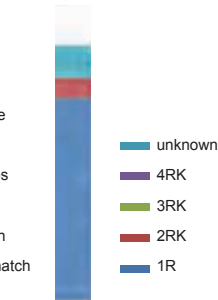
FLOOR MATERIAL



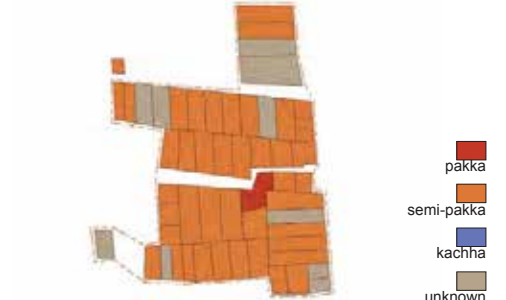
ROOF MATERIAL



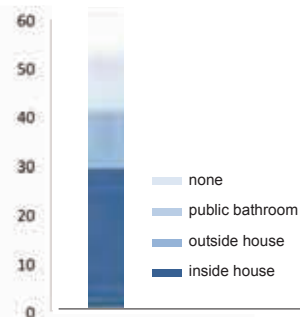
NUMBER OF ROOMS



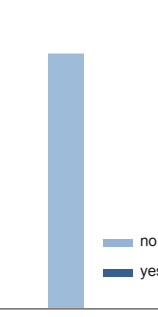
BUILDING TYPOLOGY



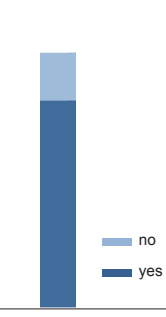
BATHROOM ACCESS



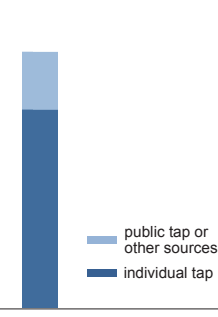
GARBAGE AND



SEWER CONNECTION

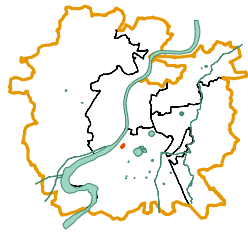


DRINKING WATER




ACCESS TO WATER SUPPLY





basic facts

code	184
zone	South
ward	Behrampura
t.p. scheme	13
fp/sr no.	In Road
population	234
land status	In Road
area in m ²	2154
households	84
dwelling units / hectare	390



Kabrastan Na Chapra

people



average family size	2.8
males	60%
females	40%
caste	
OBC	64%
SC + ST	33%
others	2%
over 15 yrs in slum	70%
patta land tenure status	60%

housing



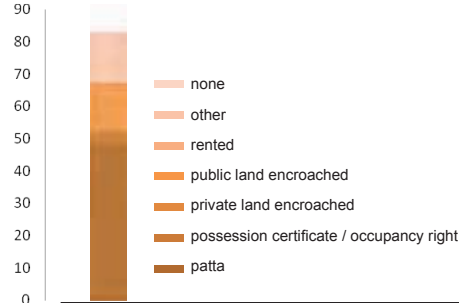
avg dwelling unit area (m ²)	25.6
avg number of rooms	1
kachha	1%
semi-pakka	64%
pakka	33%
owned	100%
rented	0%
concrete roofing	2%
stone flooring	5%

infrastructure

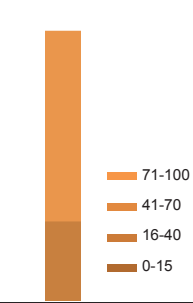


toilet in home	69%
shared toilet access	6%
bathroom in home	82%
individual drinking tap	44%
access to public tap or other sources	56%
sewer connection	56%
garbage connection	5%

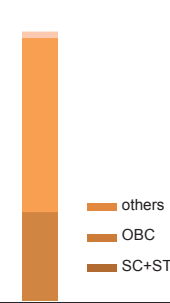
LAND TENURE STATUS



YEARS IN SLUM



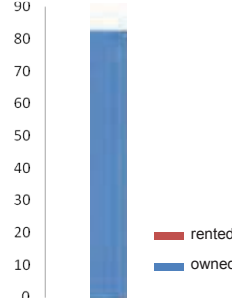
CASTE



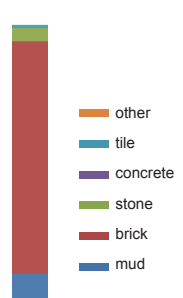
TOILET ACCESS



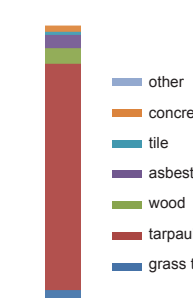
HOUSE OWNERSHIP



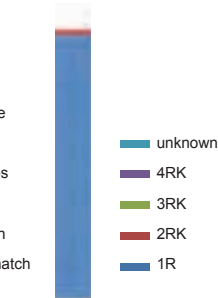
FLOOR MATERIAL



ROOF MATERIAL



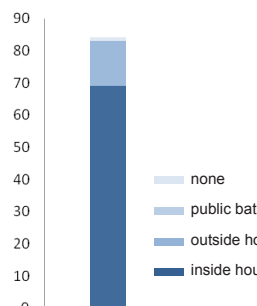
NUMBER OF ROOMS



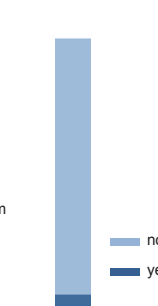
BUILDING TYPOLOGY



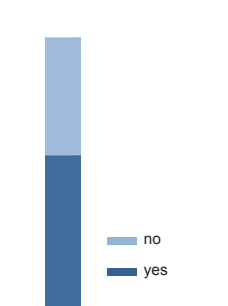
BATHROOM ACCESS



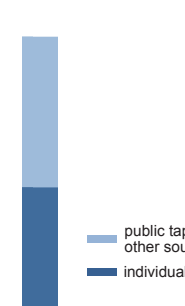
GARBAGE AND



SEWER CONNECTION

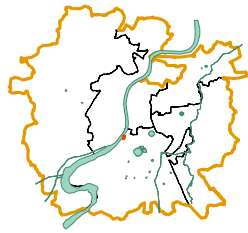


DRINKING WATER



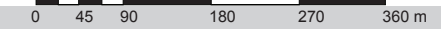
ACCESS TO WATER SUPPLY





basic facts

code	185
zone	South
ward	Behrampura
t.p. scheme	13
fp/sr no.	161+T.P.Road
population	1473
land status	Private
area in m ²	10743
households	377
dwelling units / hectare	351




Kabrastan Na Chapra

people

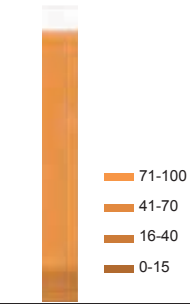


average family size	3.9
males	56%
females	44%
caste	
OBC	49%
SC + ST	13%
others	38%
over 15 yrs in slum	87%
patta land tenure status	6%

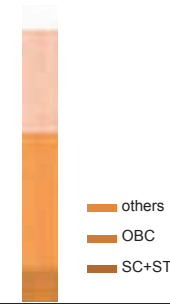
LAND TENURE STATUS



YEARS IN SLUM



CASTE



TOILET ACCESS

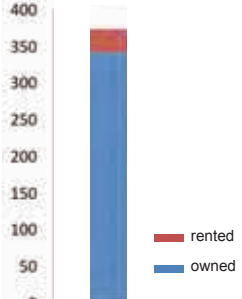


housing

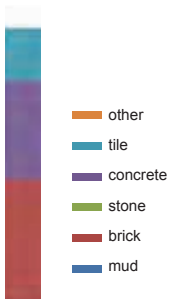


avg dwelling unit area (m ²)	28.5
avg number of rooms	1.2
kachha	4%
semi-pakka	80%
pakka	14%
owned	91%
rented	9%
concrete roofing	32%
stone flooring	0%

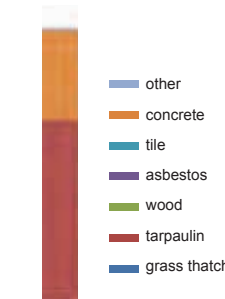
HOUSE OWNERSHIP



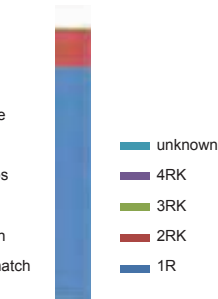
FLOOR MATERIAL



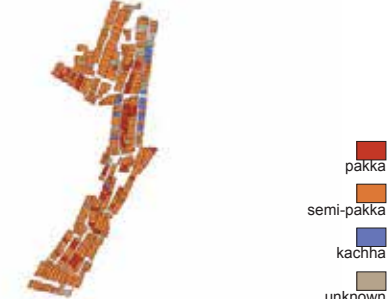
ROOF MATERIAL



NUMBER OF ROOMS



BUILDING TYPOLOGY

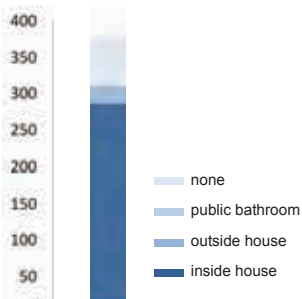


infrastructure

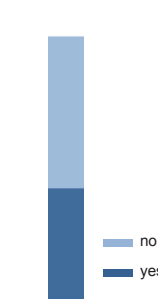


toilet in home	80%
shared toilet access	18%
bathroom in home	75%
individual drinking tap	78%
access to public tap or other sources	22%
sewer connection	88%
garbage connection	44%

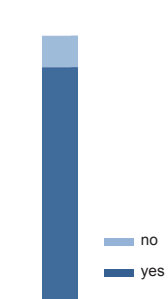
BATHROOM ACCESS



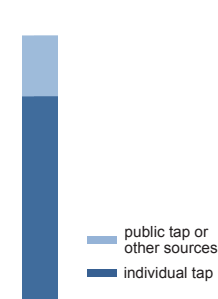
GARBAGE AND



SEWER CONNECTION

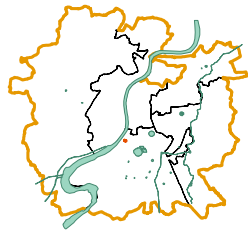


DRINKING WATER




ACCESS TO WATER SUPPLY





basic facts

code	188
zone	South
ward	Behrampura
t.p. scheme	13
fp/sr no.	122, 123, T.P.Road
population	290
land status	Private
area in m ²	2100
households	70
dwelling units / hectare	333



Kasai Ni Chali

people

average family size	4.1
males	55%
females	45%
caste	
OBC	6%
SC + ST	61%
others	33%
over 15 yrs in slum	9%
patta land tenure status	20%



housing

avg dwelling unit area (m ²)	30.0
avg number of rooms	1
kachha	6%
semi-pakka	74%
pakka	19%
owned	91%
rented	9%
concrete roofing	63%
stone flooring	0%




infrastructure

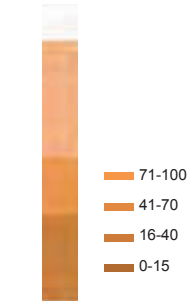
toilet in home	73%
shared toilet access	3%
bathroom in home	96%
individual drinking tap	87%
access to public tap or other sources	13%
sewer connection	73%
garbage connection	67%



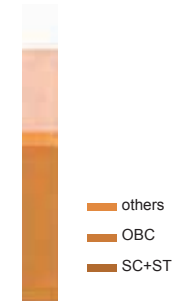
LAND TENURE STATUS



YEARS IN SLUM



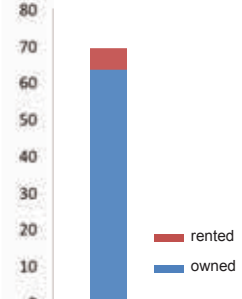
CASTE



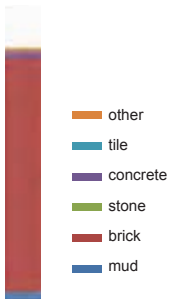
TOILET ACCESS



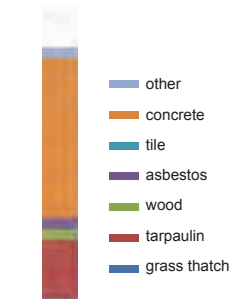
HOUSE OWNERSHIP



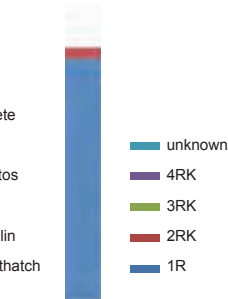
FLOOR MATERIAL



ROOF MATERIAL



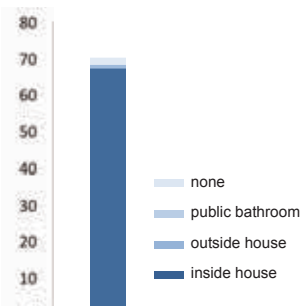
NUMBER OF ROOMS



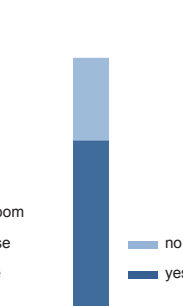
BUILDING TYPOLOGY



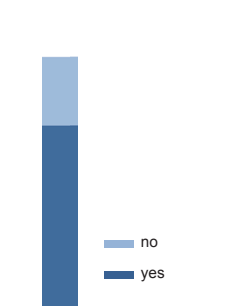
BATHROOM ACCESS



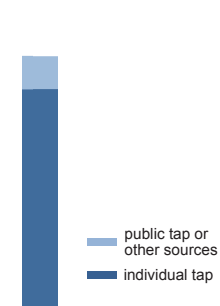
GARBAGE AND



SEWER CONNECTION

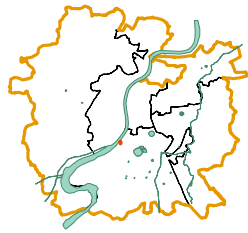


DRINKING WATER



ACCESS TO WATER SUPPLY





basic facts

code	190
zone	South
ward	Behrampura
t.p. scheme	13
fp/sr no.	174+T.P.Road
population	943
land status	AMC
area in m ²	7434
households	277
dwelling units / hectare	373



0 45 90 180 270 360 m


Khodiyarnagar

people

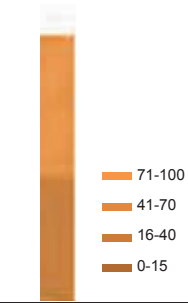


average family size	3.4
males	58%
females	42%
caste	
OBC	7%
SC + ST	68%
others	25%
over 15 yrs in slum	54%
patta land tenure status	3%

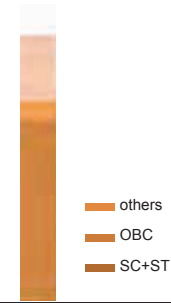
LAND TENURE STATUS



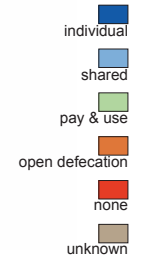
YEARS IN SLUM



CASTE



TOILET ACCESS

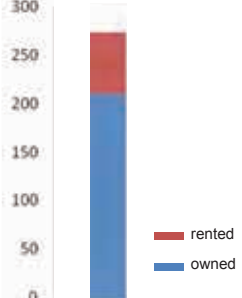


housing

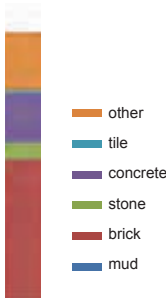


avg dwelling unit area (m ²)	26.8
avg number of rooms	1.3
kachha	14%
semi-pakka	61%
pakka	3%
owned	77%
rented	23%
concrete roofing	9%
stone flooring	6%

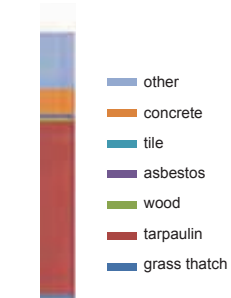
HOUSE OWNERSHIP



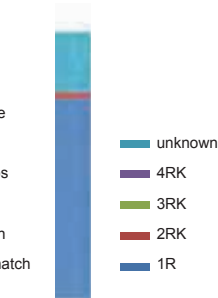
FLOOR MATERIAL



ROOF MATERIAL



NUMBER OF ROOMS



BUILDING TYPOLOGY

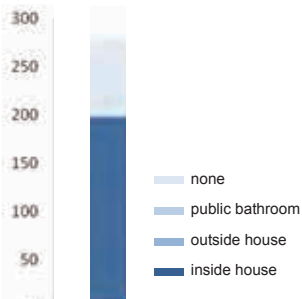


infrastructure

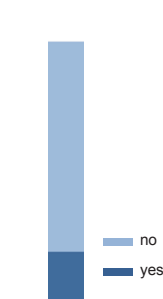


toilet in home	59%
shared toilet access	14%
bathroom in home	71%
individual drinking tap	42%
access to public tap or other sources	58%
sewer connection	72%
garbage connection	21%

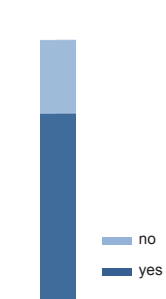
BATHROOM ACCESS



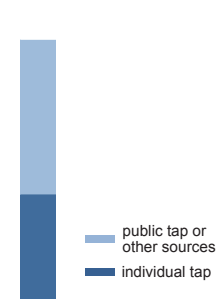
GARBAGE AND



SEWER CONNECTION

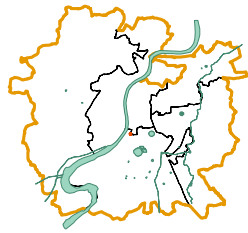


DRINKING WATER




ACCESS TO WATER SUPPLY





basic facts

code	191
zone	South
ward	Behrampur
t.p. scheme	13
fp/sr no.	38
population	94
land status	Private
area in m ²	1460
households	31
dwelling units / hectare	212



Khushal Karbhari Ni Chali

people



average family size	3
males	71%
females	29%
caste	
OBC	29%
SC + ST	58%
others	13%
over 15 yrs in slum	55%
patta land tenure status	58%

housing



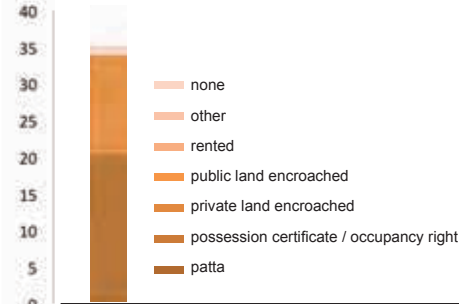
avg dwelling unit area (m ²)	47.1
avg number of rooms	1.2
kachha	3%
semi-pakka	39%
pakka	58%
owned	97%
rented	3%
concrete roofing	0%
stone flooring	6%

infrastructure

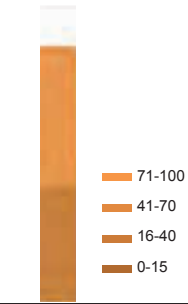


toilet in home	81%
shared toilet access	0%
bathroom in home	100%
individual drinking tap	94%
access to public tap or other sources	6%
sewer connection	84%
garbage connection	13%

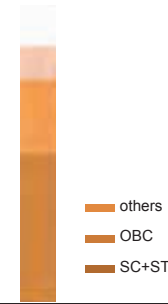
LAND TENURE STATUS



YEARS IN SLUM



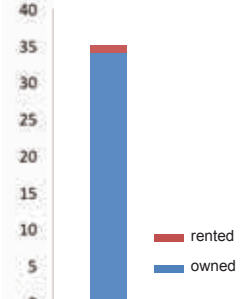
CASTE



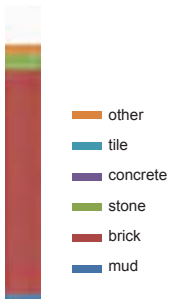
TOILET ACCESS



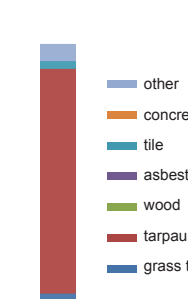
HOUSE OWNERSHIP



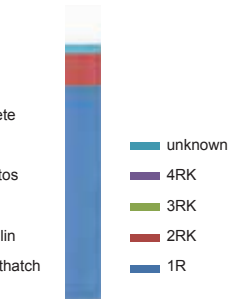
FLOOR MATERIAL




ROOF MATERIAL



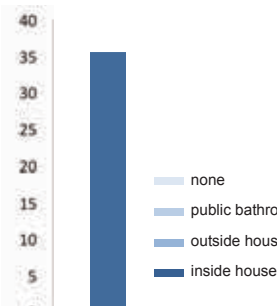
NUMBER OF ROOMS



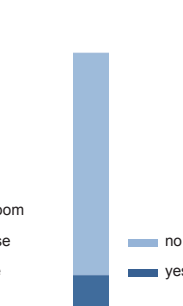
BUILDING TYPOLOGY



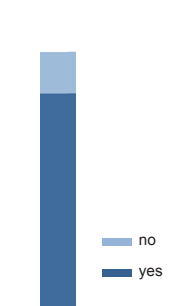
BATHROOM ACCESS



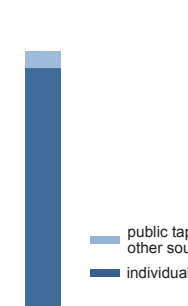
GARBAGE AND



SEWER CONNECTION

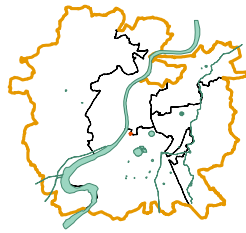


DRINKING WATER




ACCESS TO WATER SUPPLY





basic facts

code	1121
zone	South
ward	Behrampur
t.p. scheme	13
fp/sr no.	38
population	179
land status	Private
area in m ²	2360
households	60
dwelling units / hectare	254



Ghachi Ni Chali

people



average family size	3
males	ND
females	ND
caste	
OBC	0%
SC + ST	0%
others	100%
over 15 yrs in slum	0%
patta land tenure status	0%

housing




avg dwelling unit area (m ²)	39.3
avg number of rooms	2
kachha	0%
semi-pakka	0%
pakka	0%
owned	0%
rented	100%
concrete roofing	0%
stone flooring	0%

infrastructure

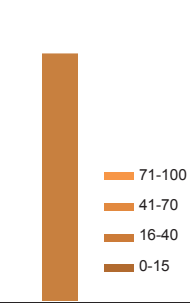


toilet in home	0%
shared toilet access	0%
bathroom in home	0%
individual drinking tap	2%
access to public tap or other sources	98%
sewer connection	40%
garbage connection	0%

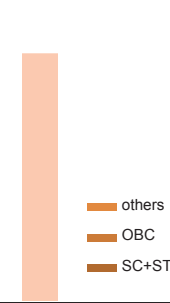
LAND TENURE STATUS



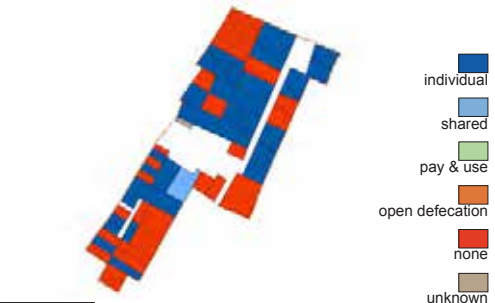
YEARS IN SLUM



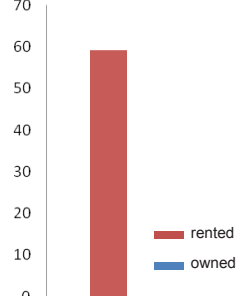
CASTE



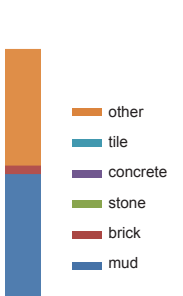
TOILET ACCESS



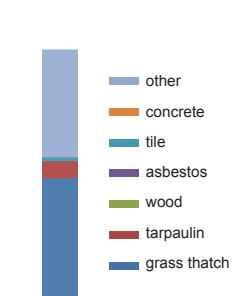
HOUSE OWNERSHIP



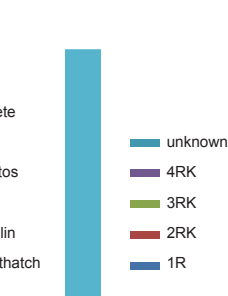
FLOOR MATERIAL



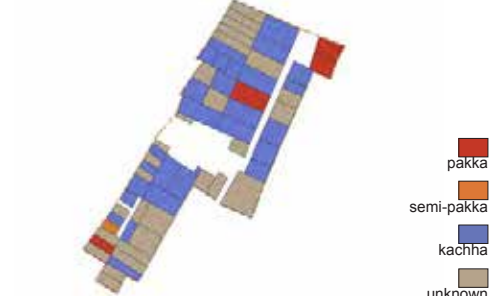
ROOF MATERIAL



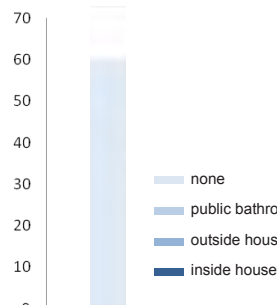
NUMBER OF ROOMS



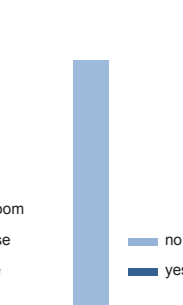
BUILDING TYPOLOGY



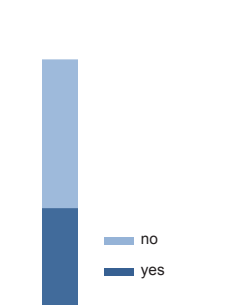
BATHROOM ACCESS



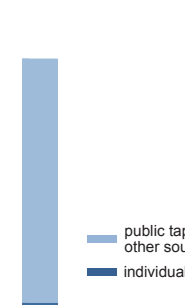
GARBAGE AND



SEWER CONNECTION

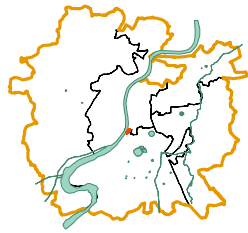


DRINKING WATER




ACCESS TO WATER SUPPLY





basic facts

code	192
zone	South
ward	Behrampur
t.p. scheme	13
fp/sr no.	19, 20, 21, 23, + 12 Mt.
	Wide Road
population	2200
land status	AMC
area in m ²	15817
households	487
dwelling units / hectare	308



Lablavi Ni Chali

people



average family size	4.5
males	51%
females	49%
caste	
OBC	68%
SC + ST	5%
others	27%
over 15 yrs in slum	71%
patta land tenure status	5%

housing




avg dwelling unit area (m ²)	32.5
avg number of rooms	1
kachha	16%
semi-pakka	83%
pakka	1%
owned	94%
rented	6%
concrete roofing	4%
stone flooring	2%

infrastructure

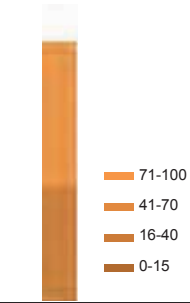


toilet in home	35%
shared toilet access	60%
bathroom in home	72%
individual drinking tap	67%
access to public tap or other sources	33%
sewer connection	90%
garbage connection	73%

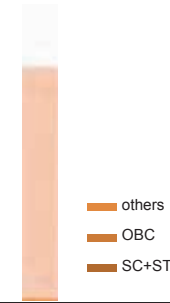
LAND TENURE STATUS



YEARS IN SLUM



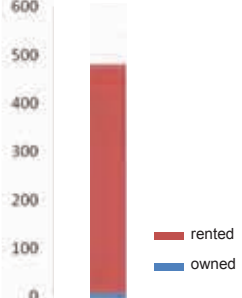
CASTE



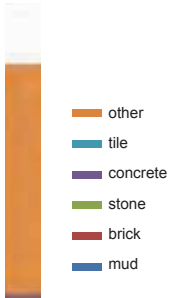
TOILET ACCESS



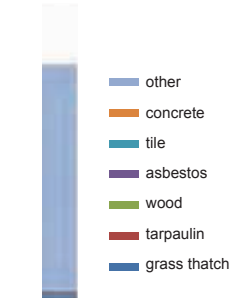
HOUSE OWNERSHIP



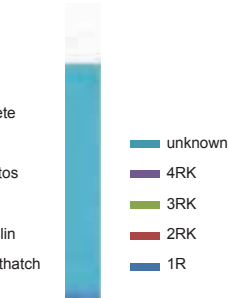
FLOOR MATERIAL



ROOF MATERIAL



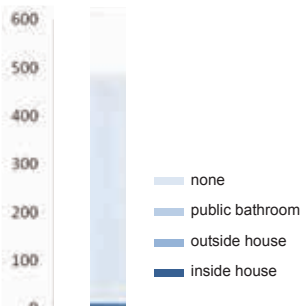
NUMBER OF ROOMS



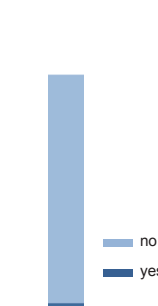
BUILDING TYPOLOGY



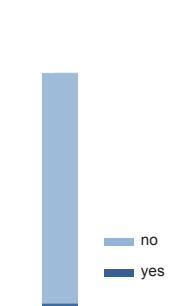
BATHROOM ACCESS



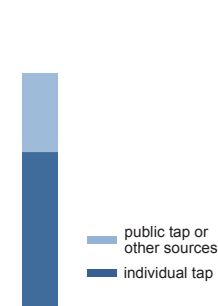
GARBAGE AND



SEWER CONNECTION

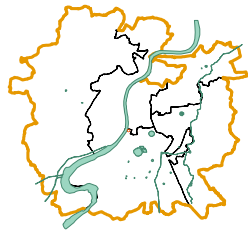


DRINKING WATER




ACCESS TO WATER SUPPLY





basic facts

code	1034
zone	South
ward	Behrampura
t.p. scheme	13
fp/sr no.	27
population	96
land status	AMC
area in m ²	368
households	19
dwelling units / hectare	516



Shahabbash Ni Chali

people



average family size	5.1
males	59%
females	41%
caste	
OBC	47%
SC + ST	0%
others	53%
over 15 yrs in slum	79%
patta land tenure status	21%

housing



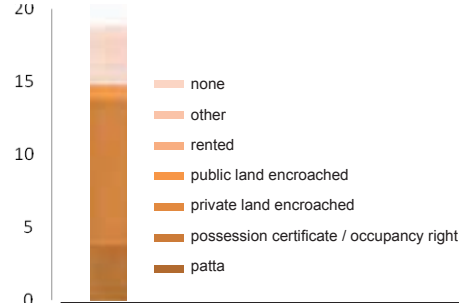
avg dwelling unit area (m ²)	19.4
avg number of rooms	1.3
kachha	0%
semi-pakka	79%
pakka	0%
owned	79%
rented	21%
concrete roofing	5%
stone flooring	11%

infrastructure

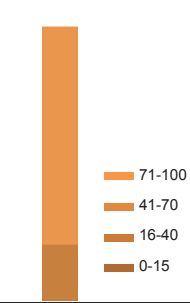


toilet in home	11%
shared toilet access	68%
bathroom in home	58%
individual drinking tap	74%
access to public tap or other sources	26%
sewer connection	37%
garbage connection	53%

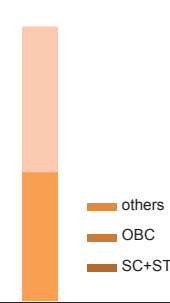
LAND TENURE STATUS




YEARS IN SLUM



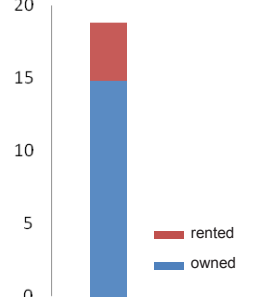
CASTE



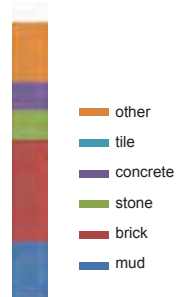
TOILET ACCESS



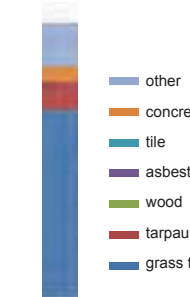
HOUSE OWNERSHIP



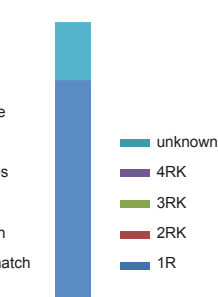
FLOOR MATERIAL



ROOF MATERIAL



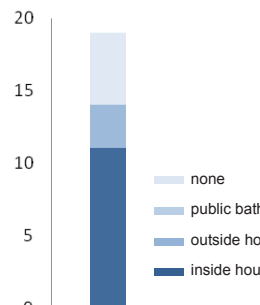
NUMBER OF ROOMS



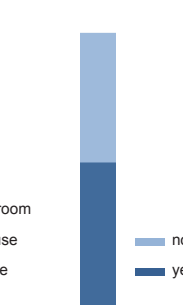
BUILDING TYPOLOGY



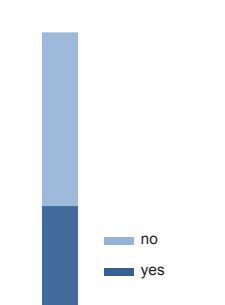
BATHROOM ACCESS



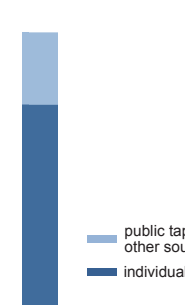
GARBAGE AND



SEWER CONNECTION

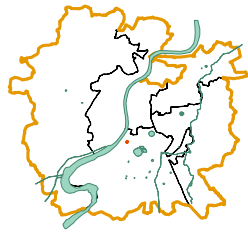


DRINKING WATER




ACCESS TO WATER SUPPLY





basic facts

code	196
zone	South
ward	Behrampura
t.p. scheme	13
fp/sr no.	Near 101 & T.P.Road
population	77
land status	Private
area in m ²	394
households	17
dwelling units / hectare	431



Madhubhai Ni Chali(160 Aec Kotni Rang Na Chapra)

people

average family size	4.5
males	58%
females	42%
caste	
OBC	53%
SC + ST	18%
others	29%
over 15 yrs in slum	53%
patta land tenure status	71%



housing

avg dwelling unit area (m ²)	23.2
avg number of rooms	1.1
kachha	0%
semi-pakka	94%
pakka	0%
owned	100%
rented	0%
concrete roofing	0%
stone flooring	0%

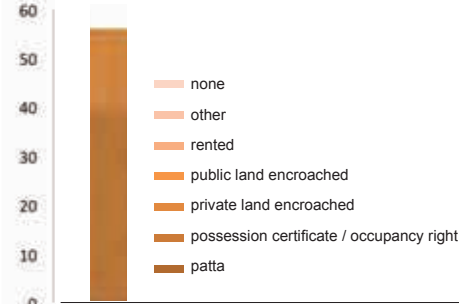


infrastructure

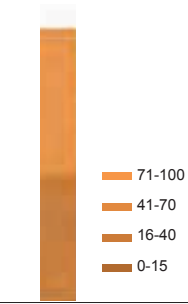
toilet in home	76%
shared toilet access	24%
bathroom in home	100%
individual drinking tap	100%
access to public tap or other sources	0%
sewer connection	94%
garbage connection	47%



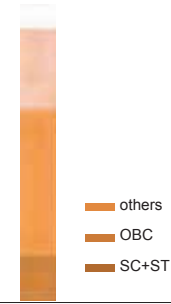
LAND TENURE STATUS



YEARS IN SLUM



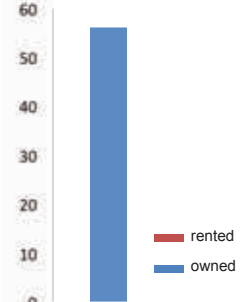
CASTE



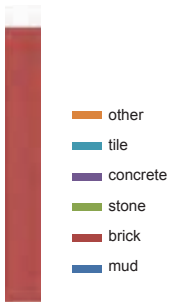
TOILET ACCESS



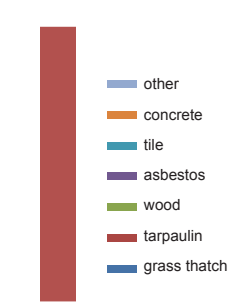
HOUSE OWNERSHIP



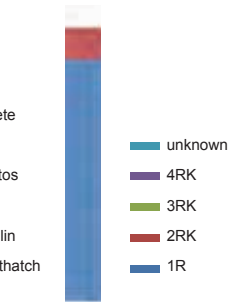
FLOOR MATERIAL



ROOF MATERIAL



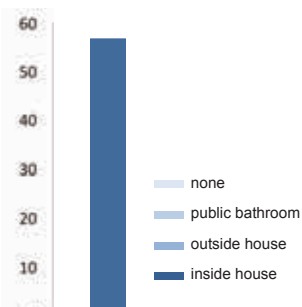
NUMBER OF ROOMS



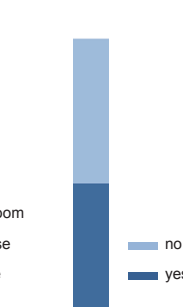
BUILDING TYPOLOGY



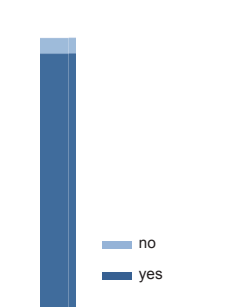
BATHROOM ACCESS



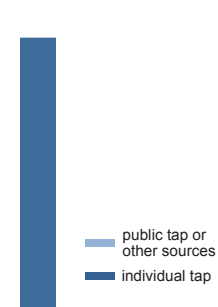
GARBAGE AND



SEWER CONNECTION

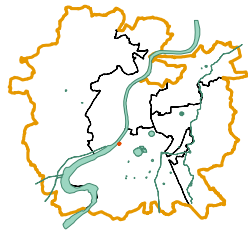


DRINKING WATER



ACCESS TO WATER SUPPLY





basic facts

code	199
zone	South
ward	Behrampura
t.p. scheme	13
fp/sr no.	174/P
population	593
land status	AMC
area in m ²	3487
households	169
dwelling units / hectare	485



0 45 90 180 270 360 m


Mochivad Ni Chali

people

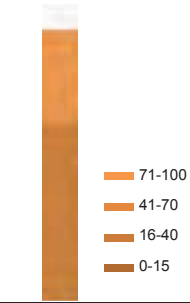


average family size	3.5
males	49%
females	51%
caste	
OBC	15%
SC + ST	84%
others	1%
over 15 yrs in slum	34%
patta land tenure status	33%

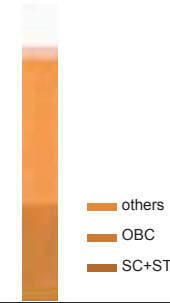
LAND TENURE STATUS



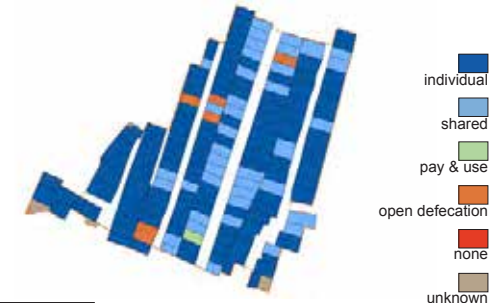
YEARS IN SLUM



CASTE



TOILET ACCESS

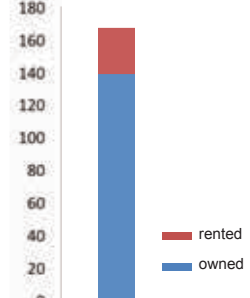


housing




avg dwelling unit area (m ²)	20.6
avg number of rooms	1
kachha	1%
semi-pakka	95%
pakka	4%
owned	83%
rented	17%
concrete roofing	37%
stone flooring	3%

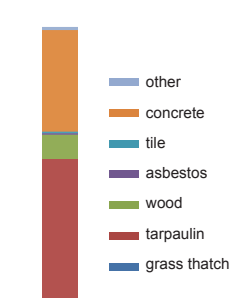
HOUSE OWNERSHIP



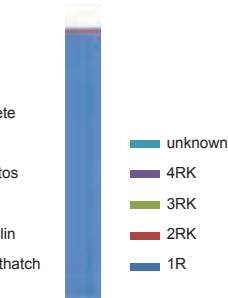
FLOOR MATERIAL




ROOF MATERIAL



NUMBER OF ROOMS



BUILDING TYPOLOGY

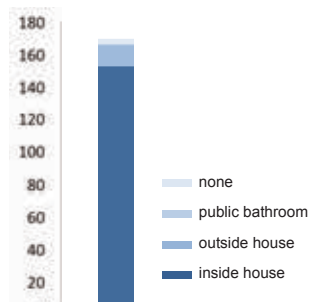


infrastructure

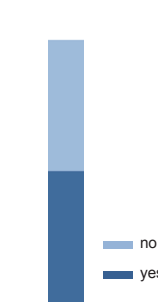


toilet in home	72%
shared toilet access	25%
bathroom in home	90%
individual drinking tap	50%
access to public tap or other sources	50%
sewer connection	60%
garbage connection	51%

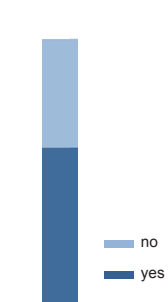
BATHROOM ACCESS



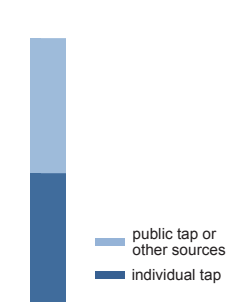
GARBAGE AND



SEWER CONNECTION

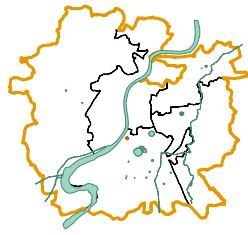


DRINKING WATER



ACCESS TO WATER SUPPLY





basic facts

code	200
zone	South
ward	Behrampura
t.p. scheme	13
fp/sr no.	174/P
population	310
land status	AMC
area in m ²	3391
households	83
dwelling units / hectare	245



Mohanbhai Na Chapra

people



average family size	3.7
males	48%
females	52%
caste	
OBC	2%
SC + ST	80%
others	18%
over 15 yrs in slum	87%
patta land tenure status	4%

housing



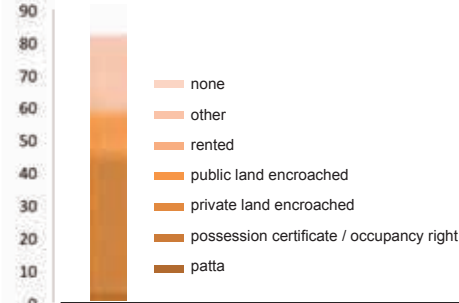
avg dwelling unit area (m ²)	40.9
avg number of rooms	1.2
kachha	0%
semi-pakka	98%
pakka	2%
owned	71%
rented	29%
concrete roofing	0%
stone flooring	2%

infrastructure

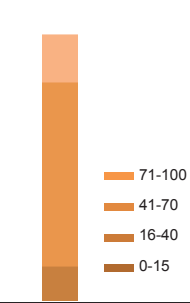


toilet in home	47%
shared toilet access	40%
bathroom in home	59%
individual drinking tap	78%
access to public tap or other sources	22%
sewer connection	100%
garbage connection	5%

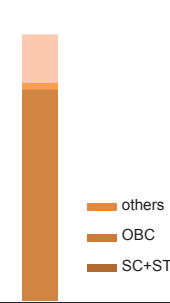
LAND TENURE STATUS



YEARS IN SLUM



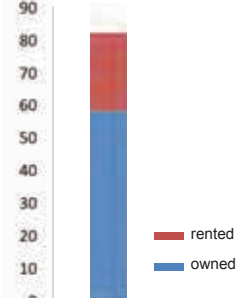
CASTE




TOILET ACCESS



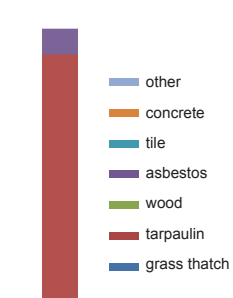
HOUSE OWNERSHIP



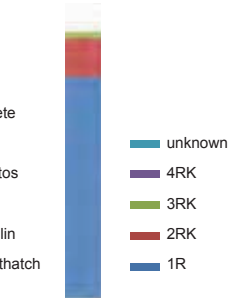
FLOOR MATERIAL



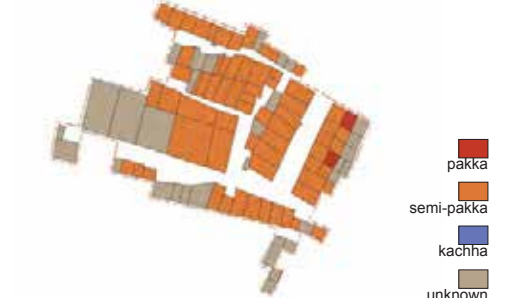
ROOF MATERIAL



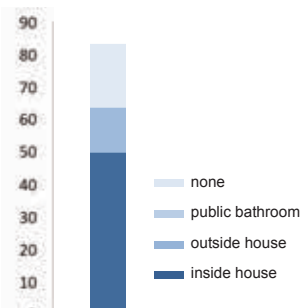
NUMBER OF ROOMS



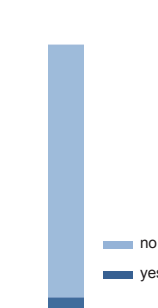
BUILDING TYPOLOGY



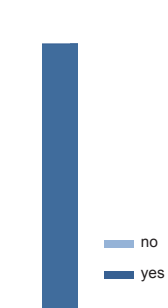
BATHROOM ACCESS



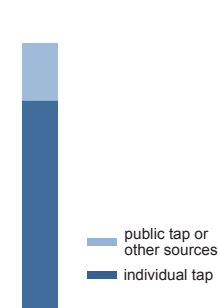
GARBAGE AND



SEWER CONNECTION

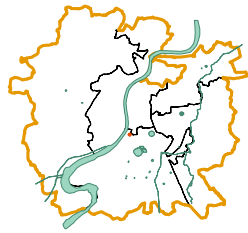


DRINKING WATER




ACCESS TO WATER SUPPLY





basic facts

code	201
zone	South
ward	Behrampura
t.p. scheme	13
fp/sr no.	33
population	180
land status	Private
area in m ²	1959
households	60
dwelling units / hectare	306



Momin Ni Chali

people



average family size	3
males	49%
females	51%
caste	
OBC	88%
SC + ST	5%
others	7%
over 15 yrs in slum	70%
patta land tenure status	3%

housing




avg dwelling unit area (m ²)	32.7
avg number of rooms	1.1
kachha	2%
semi-pakka	85%
pakka	12%
owned	95%
rented	5%
concrete roofing	33%
stone flooring	0%

infrastructure

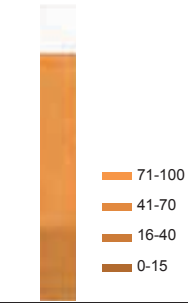


toilet in home	62%
shared toilet access	3%
bathroom in home	90%
individual drinking tap	88%
access to public tap or other sources	12%
sewer connection	93%
garbage connection	7%

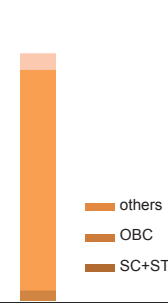
LAND TENURE STATUS



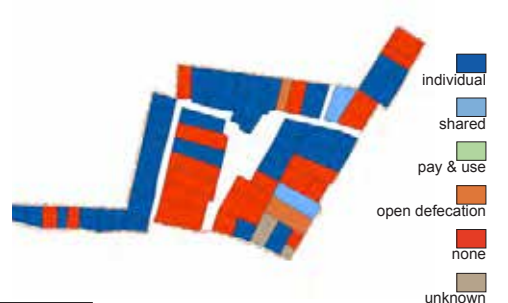
YEARS IN SLUM



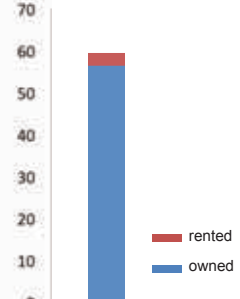
CASTE



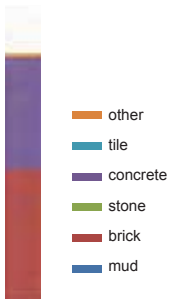
TOILET ACCESS



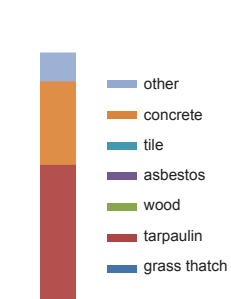
HOUSE OWNERSHIP



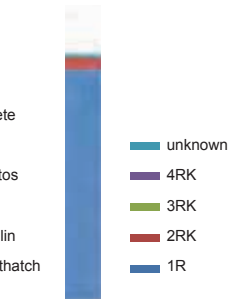
FLOOR MATERIAL



ROOF MATERIAL



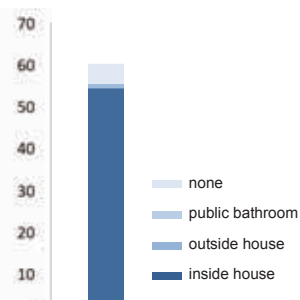
NUMBER OF ROOMS



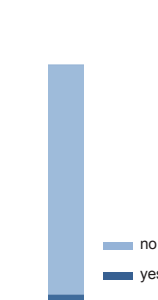
BUILDING TYPOLOGY



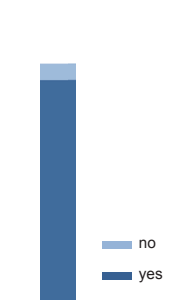
BATHROOM ACCESS



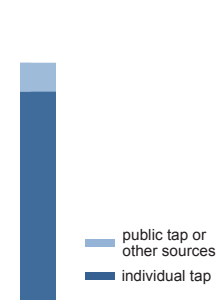
GARBAGE AND



SEWER CONNECTION

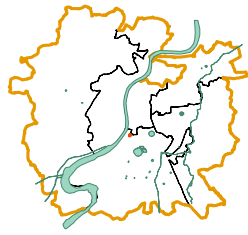


DRINKING WATER




ACCESS TO WATER SUPPLY





basic facts

code	203
zone	South
ward	Behrampura
t.p. scheme	13
fp/sr no.	42+43
population	630
land status	Private
area in m ²	4831
households	177
dwelling units / hectare	366



Narayandas Ni Chali

people



average family size	3.6
males	57%
females	43%
caste	
OBC	23%
SC + ST	4%
others	73%
over 15 yrs in slum	59%
patta land tenure status	33%

housing




avg dwelling unit area (m ²)	27.3
avg number of rooms	1.2
kachha	23%
semi-pakka	63%
pakka	10%
owned	70%
rented	30%
concrete roofing	27%
stone flooring	2%

infrastructure

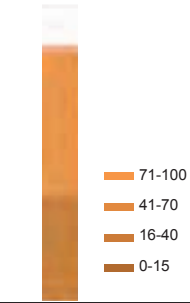


toilet in home	76%
shared toilet access	18%
bathroom in home	83%
individual drinking tap	89%
access to public tap or other sources	11%
sewer connection	69%
garbage connection	46%

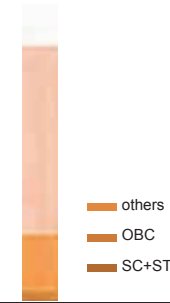
LAND TENURE STATUS



YEARS IN SLUM



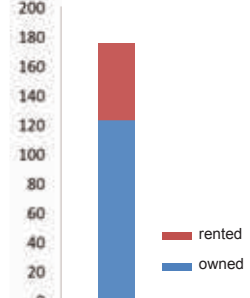
CASTE




TOILET ACCESS



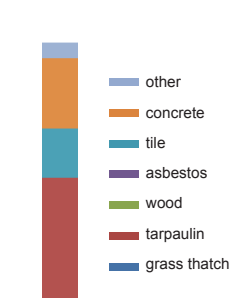
HOUSE OWNERSHIP



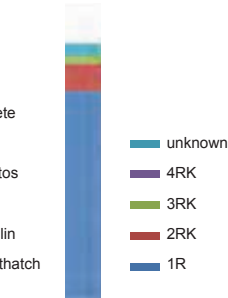
FLOOR MATERIAL



ROOF MATERIAL



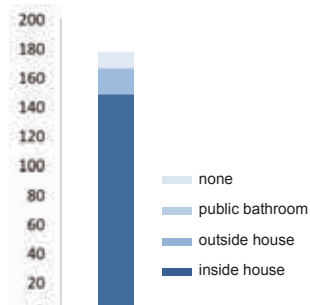
NUMBER OF ROOMS



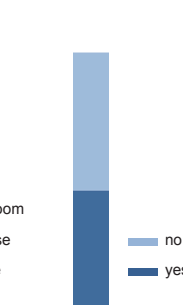
BUILDING TYPOLOGY



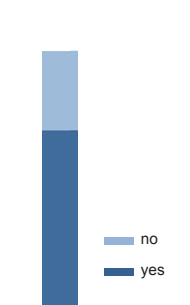
BATHROOM ACCESS



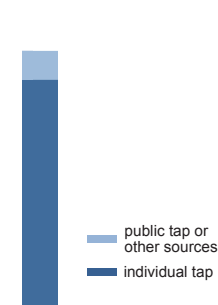
GARBAGE AND



SEWER CONNECTION

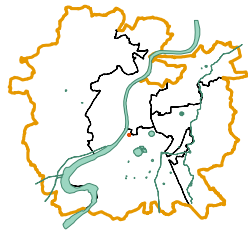


DRINKING WATER




ACCESS TO WATER SUPPLY





basic facts

code	204
zone	South
ward	Behrampura
t.p. scheme	13
fp/sr no.	34+Tp Road
population	653
land status	Private
area in m ²	6729
households	204
dwelling units / hectare	303



Narayan Das Ni Chali

people



average family size	3.2
males	45%
females	55%
caste	
OBC	38%
SC + ST	13%
others	49%
over 15 yrs in slum	42%
patta land tenure status	27%

housing




avg dwelling unit area (m ²)	33.0
avg number of rooms	1.1
kachha	6%
semi-pakka	84%
pakka	9%
owned	94%
rented	6%
concrete roofing	46%
stone flooring	7%

infrastructure

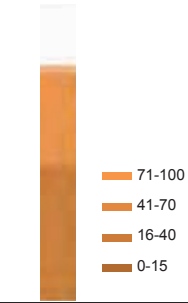


toilet in home	92%
shared toilet access	5%
bathroom in home	88%
individual drinking tap	74%
access to public tap or other sources	26%
sewer connection	74%
garbage connection	41%

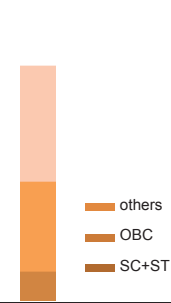
LAND TENURE STATUS



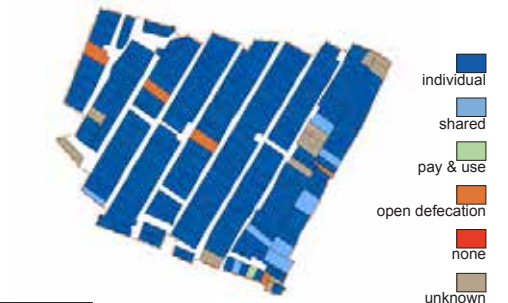
YEARS IN SLUM



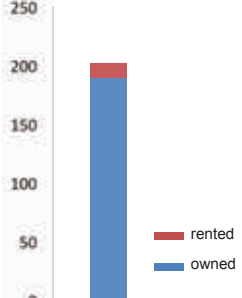
CASTE




TOILET ACCESS



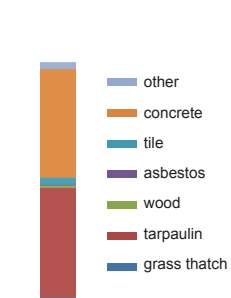
HOUSE OWNERSHIP



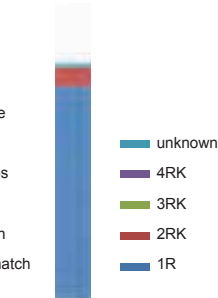
FLOOR MATERIAL



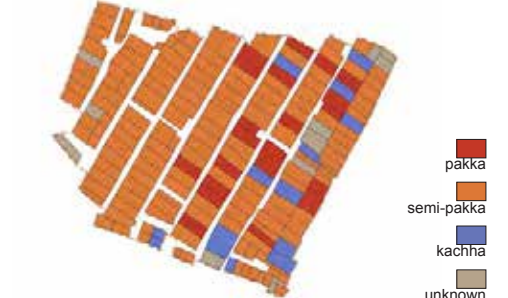
ROOF MATERIAL



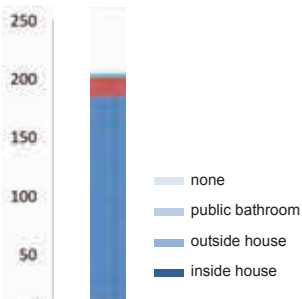
NUMBER OF ROOMS



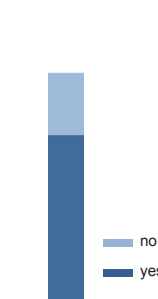
BUILDING TYPOLOGY



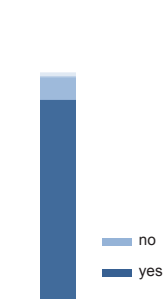
BATHROOM ACCESS



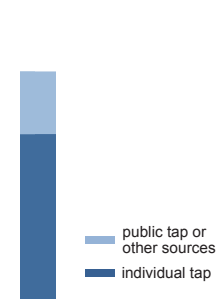
GARBAGE AND




SEWER CONNECTION

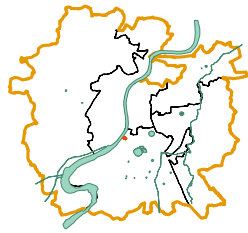


DRINKING WATER



ACCESS TO WATER SUPPLY





basic facts

code	207
zone	South
ward	Behrampura
t.p. scheme	13
fp/sr no.	162/P
population	757
land status	AMC+Private
area in m ²	6778
households	180
dwelling units / hectare	266



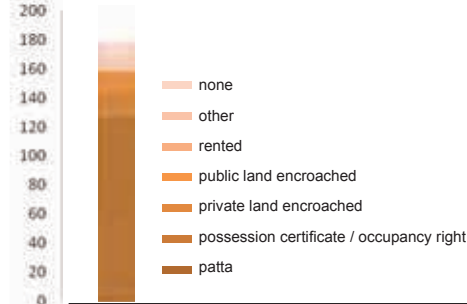
Pinko Textile Mill Ni Chali

people

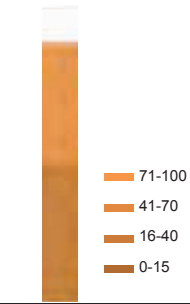


average family size	4.2
males	47%
females	53%
caste	
OBC	38%
SC + ST	17%
others	45%
over 15 yrs in slum	46%
patta land tenure status	71%

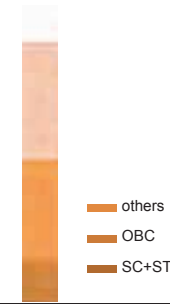
LAND TENURE STATUS



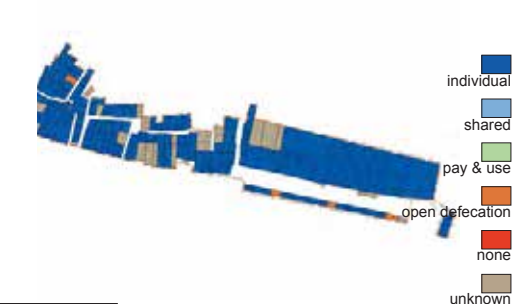
YEARS IN SLUM



CASTE



TOILET ACCESS

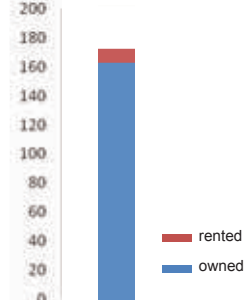


housing




avg dwelling unit area (m ²)	37.7
avg number of rooms	1
kachha	0%
semi-pakka	92%
pakka	8%
owned	94%
rented	6%
concrete roofing	47%
stone flooring	4%

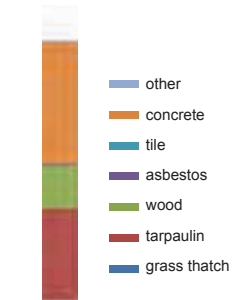
HOUSE OWNERSHIP



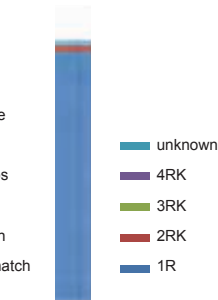
FLOOR MATERIAL



ROOF MATERIAL



NUMBER OF ROOMS



BUILDING TYPOLOGY

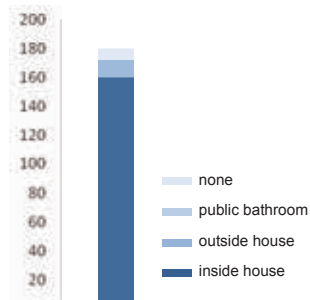


infrastructure

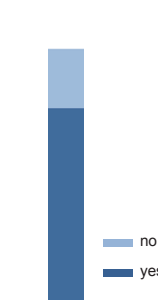


toilet in home	96%
shared toilet access	1%
bathroom in home	89%
individual drinking tap	99%
access to public tap or other sources	1%
sewer connection	63%
garbage connection	77%

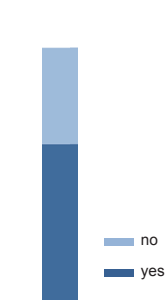
BATHROOM ACCESS



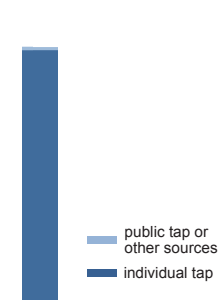
GARBAGE AND




SEWER CONNECTION

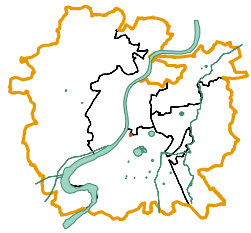


DRINKING WATER




ACCESS TO WATER SUPPLY





basic facts

code	209
zone	South
ward	Behrampura
t.p. scheme	13
fp/sr no.	41
population	102
land status	Private
area in m ²	1318
households	25
dwelling units / hectare	190



Punjal Ni Chali

people



average family size	4.1
males	52%
females	48%
caste	
OBC	16%
SC + ST	60%
others	24%
over 15 yrs in slum	84%
patta land tenure status	0%

housing



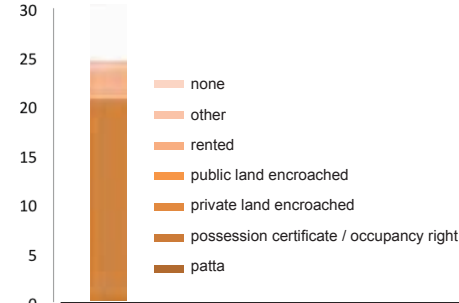
avg dwelling unit area (m ²)	52.7
avg number of rooms	1
kachha	0%
semi-pakka	76%
pakka	24%
owned	84%
rented	16%
concrete roofing	0%
stone flooring	12%

infrastructure

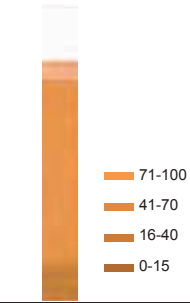


toilet in home	100%
shared toilet access	0%
bathroom in home	100%
individual drinking tap	16%
access to public tap or other sources	84%
sewer connection	100%
garbage connection	80%

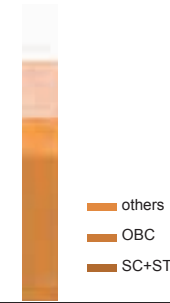
LAND TENURE STATUS




YEARS IN SLUM



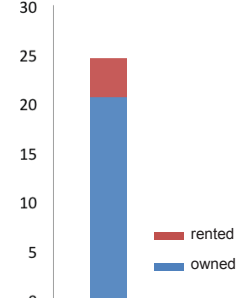
CASTE



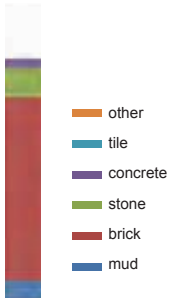
TOILET ACCESS



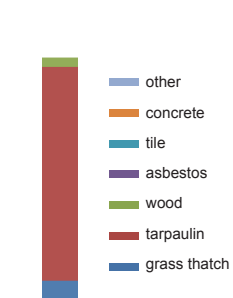
HOUSE OWNERSHIP



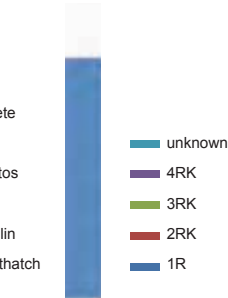
FLOOR MATERIAL



ROOF MATERIAL



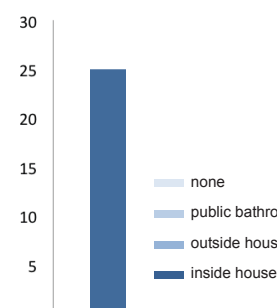
NUMBER OF ROOMS



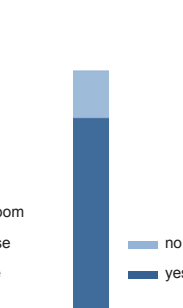
BUILDING TYPOLOGY



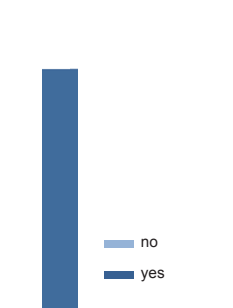
BATHROOM ACCESS



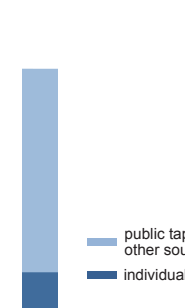
GARBAGE AND



SEWER CONNECTION

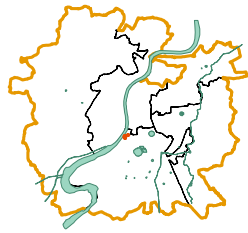


DRINKING WATER



ACCESS TO WATER SUPPLY





basic facts

code	212
zone	South
ward	Behrampura
t.p. scheme	13
fp/sr no.	160+161+Tp Road
population	5702
land status	Private
area in m ²	34068
households	1488
dwelling units / hectare	437



0 45 90 180 270 360 m


Ram Rahim Tekra Ni Chali

people

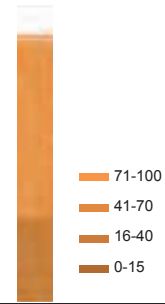


average family size	3.8
males	54%
females	46%
caste	
OBC	31%
SC + ST	41%
others	28%
over 15 yrs in slum	68%
patta land tenure status	5%

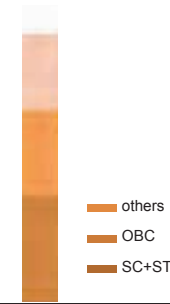
LAND TENURE STATUS



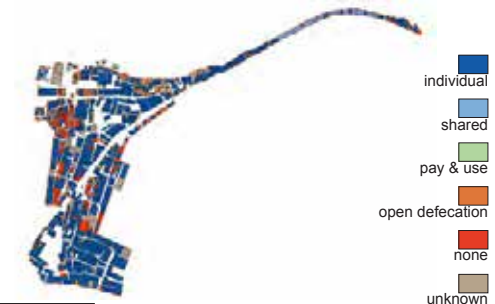
YEARS IN SLUM



CASTE



TOILET ACCESS

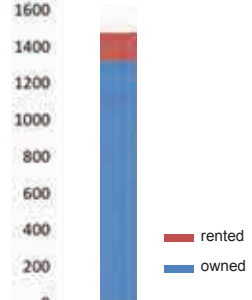


housing




avg dwelling unit area (m ²)	22.9
avg number of rooms	1.2
kachha	2%
semi-pakka	83%
pakka	11%
owned	90%
rented	10%
concrete roofing	28%
stone flooring	5%

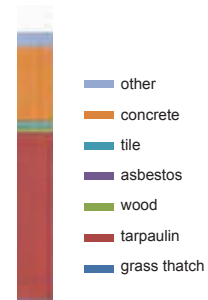
HOUSE OWNERSHIP



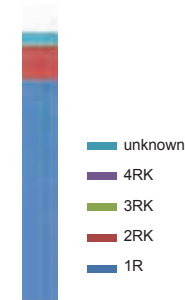
FLOOR MATERIAL



ROOF MATERIAL



NUMBER OF ROOMS



BUILDING TYPOLOGY

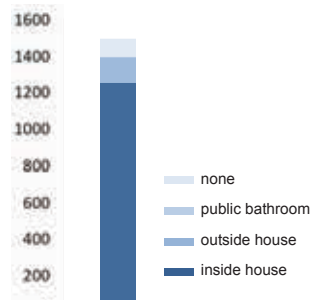


infrastructure

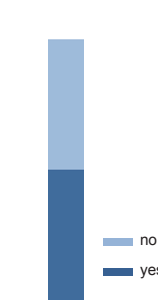


toilet in home	75%
shared toilet access	6%
bathroom in home	83%
individual drinking tap	70%
access to public tap or other sources	30%
sewer connection	87%
garbage connection	51%

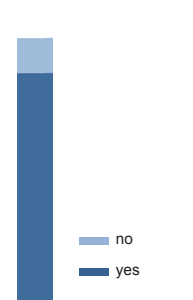
BATHROOM ACCESS



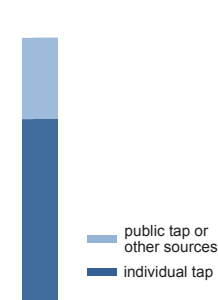
GARBAGE AND



SEWER CONNECTION

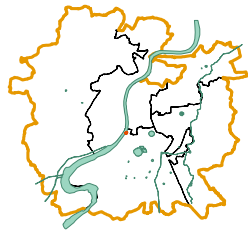


DRINKING WATER



ACCESS TO WATER SUPPLY





basic facts

code	213
zone	South
ward	Behrampura
t.p. scheme	13
fp/sr no.	24+25/P
population	530
land status	Government+ Private
area in m ²	6097
households	186
dwelling units / hectare	305



Ramji Mandir Na Chapra

people



average family size	2.8
males	54%
females	46%
caste	
OBC	33%
SC + ST	58%
others	10%
over 15 yrs in slum	96%
patta land tenure status	2%

housing




avg dwelling unit area (m ²)	32.8
avg number of rooms	1
kachha	0%
semi-pakka	97%
pakka	2%
owned	93%
rented	7%
concrete roofing	2%
stone flooring	2%

infrastructure

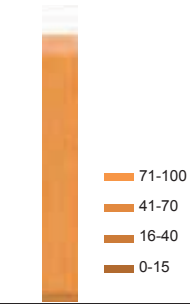


toilet in home	80%
shared toilet access	15%
bathroom in home	85%
individual drinking tap	92%
access to public tap or other sources	8%
sewer connection	93%
garbage connection	82%

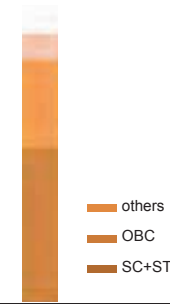
LAND TENURE STATUS



YEARS IN SLUM



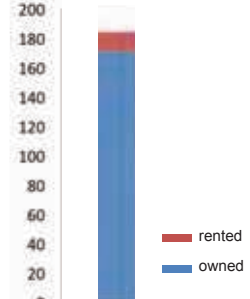
CASTE



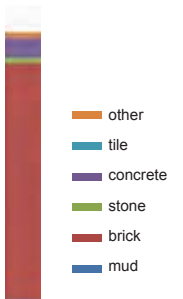
TOILET ACCESS



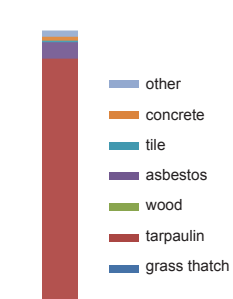
HOUSE OWNERSHIP



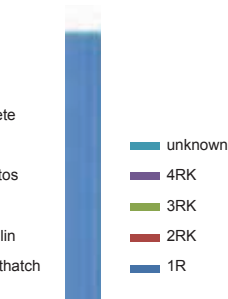
FLOOR MATERIAL



ROOF MATERIAL



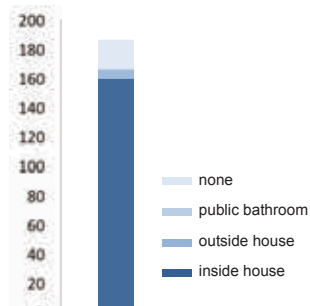
NUMBER OF ROOMS



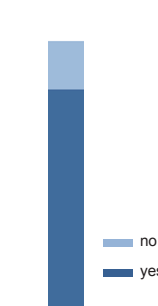
BUILDING TYPOLOGY



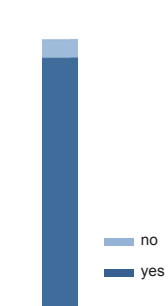
BATHROOM ACCESS



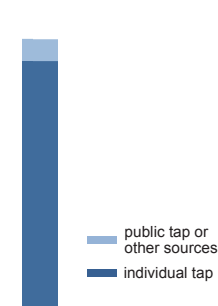
GARBAGE AND



SEWER CONNECTION

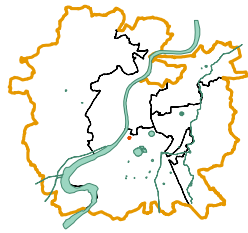


DRINKING WATER




ACCESS TO WATER SUPPLY





basic facts

code	214
zone	South
ward	Behrampur
t.p. scheme	13
fp/sr no.	90
population	159
land status	AMC
area in m ²	2399
households	35
dwelling units / hectare	146



Suburban Pumping Station Na Chapra

people



average family size	4.5
males	53%
females	47%
caste	
OBC	17%
SC + ST	14%
others	69%
over 15 yrs in slum	103%
patta land tenure status	14%

housing



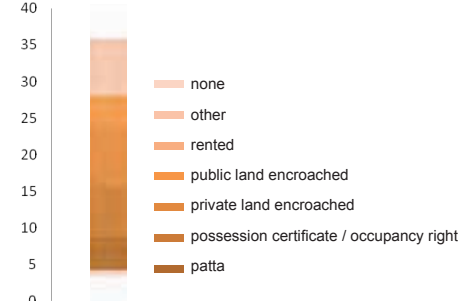
avg dwelling unit area (m ²)	68.5
avg number of rooms	1.2
kachha	6%
semi-pakka	91%
pakka	6%
owned	97%
rented	3%
concrete roofing	0%
stone flooring	0%

infrastructure

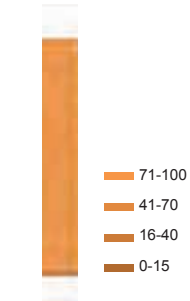


toilet in home	86%
shared toilet access	17%
bathroom in home	103%
individual drinking tap	100%
access to public tap or other sources	0%
sewer connection	97%
garbage connection	60%

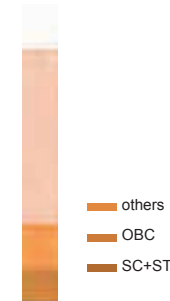
LAND TENURE STATUS



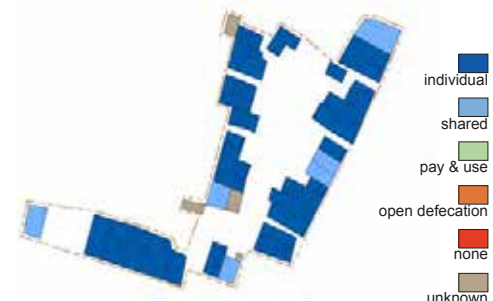
YEARS IN SLUM



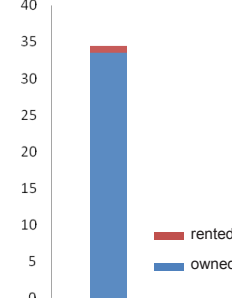
CASTE




TOILET ACCESS



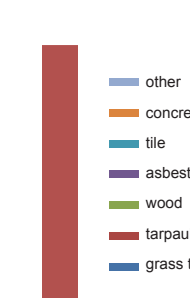
HOUSE OWNERSHIP



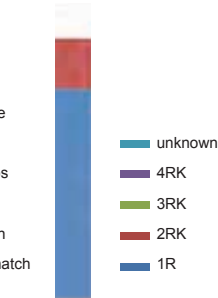
FLOOR MATERIAL



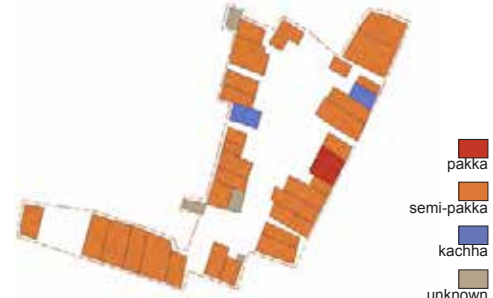
ROOF MATERIAL



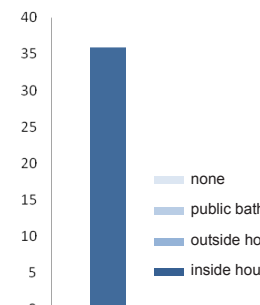
NUMBER OF ROOMS



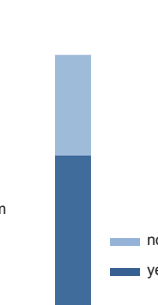
BUILDING TYPOLOGY



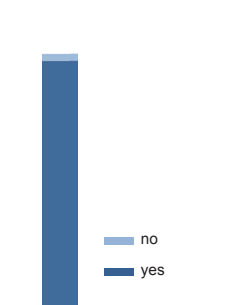
BATHROOM ACCESS



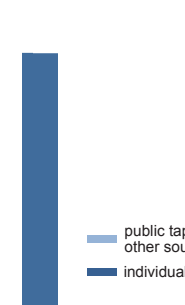
GARBAGE AND



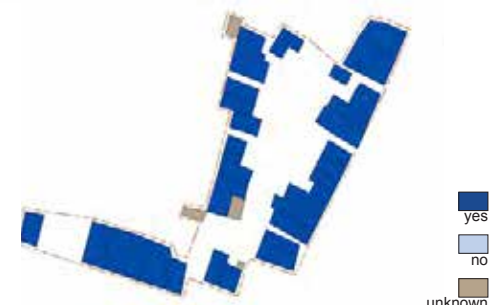
SEWER CONNECTION

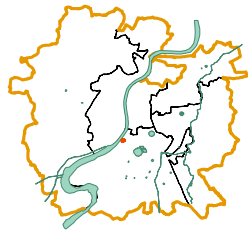


DRINKING WATER



ACCESS TO WATER SUPPLY





basic facts

code	215
zone	South
ward	Behrampura
t.p. scheme	13
fp/sr no.	171 To 173/P+Tp Road
population	2221
land status	AMC+Private
area in m ²	17818
households	587
dwelling units / hectare	329




Santosh Nagar

people

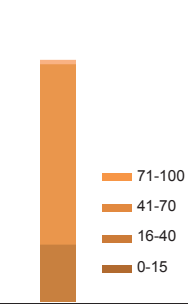


average family size	3.8
males	55%
females	45%
caste	
OBC	23%
SC + ST	48%
others	30%
over 15 yrs in slum	76%
patta land tenure status	2%

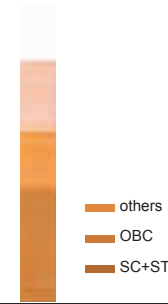
LAND TENURE STATUS



YEARS IN SLUM



CASTE



TOILET ACCESS

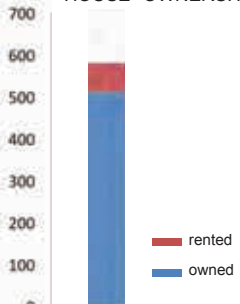


housing

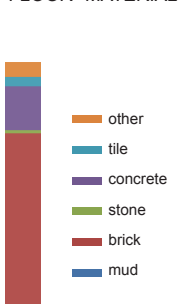


avg dwelling unit area (m ²)	30.4
avg number of rooms	1.2
kachha	2%
semi-pakka	80%
pakka	13%
owned	88%
rented	12%
concrete roofing	19%
stone flooring	1%

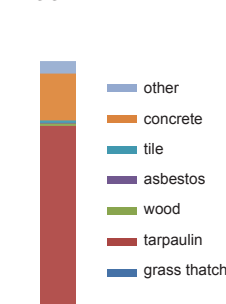
HOUSE OWNERSHIP



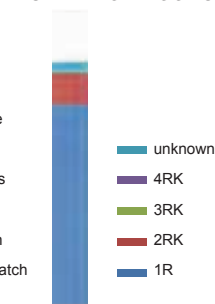
FLOOR MATERIAL



ROOF MATERIAL



NUMBER OF ROOMS



BUILDING TYPOLOGY

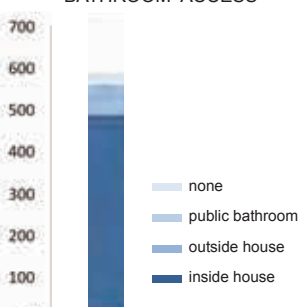


infrastructure

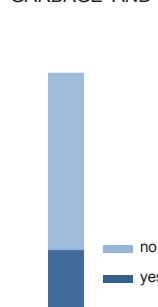


toilet in home	38%
shared toilet access	47%
bathroom in home	82%
individual drinking tap	59%
access to public tap or other sources	41%
sewer connection	84%
garbage connection	27%

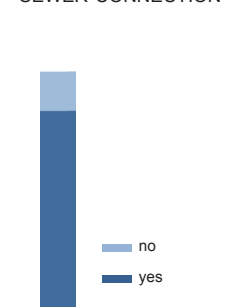
BATHROOM ACCESS



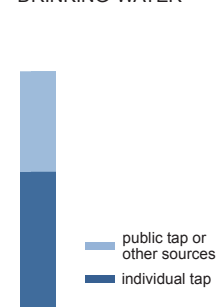
GARBAGE AND



SEWER CONNECTION

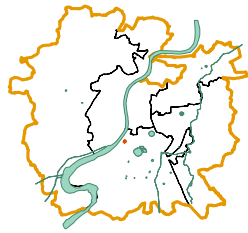


DRINKING WATER




ACCESS TO WATER SUPPLY





basic facts

code	216
zone	South
ward	Behrampura
t.p. scheme	13
fp/sr no.	122/P
population	221
land status	Private
area in m ²	3910
households	74
dwelling units / hectare	189



Saranagar

people



average family size	3
males	58%
females	42%
caste	
OBC	53%
SC + ST	42%
others	5%
over 15 yrs in slum	62%
patta land tenure status	3%

housing



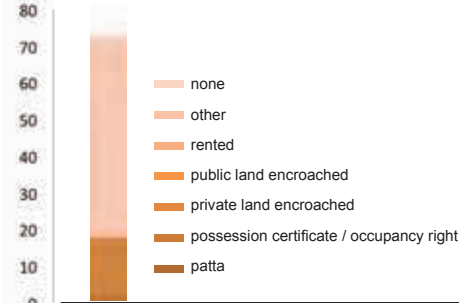
avg dwelling unit area (m ²)	52.8
avg number of rooms	1
kachha	0%
semi-pakka	99%
pakka	0%
owned	99%
rented	1%
concrete roofing	0%
stone flooring	3%

infrastructure

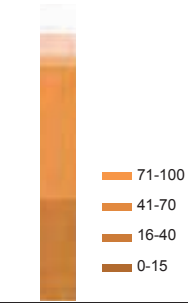


toilet in home	97%
shared toilet access	1%
bathroom in home	96%
individual drinking tap	100%
access to public tap or other sources	0%
sewer connection	95%
garbage connection	70%

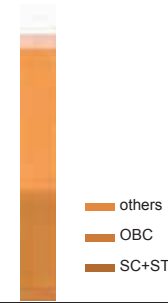
LAND TENURE STATUS



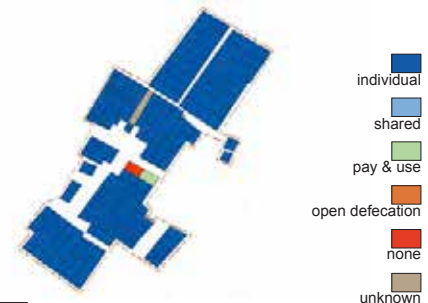
YEARS IN SLUM



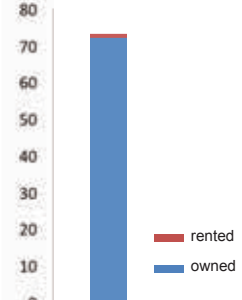
CASTE




TOILET ACCESS



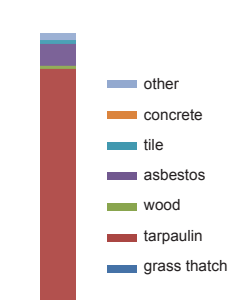
HOUSE OWNERSHIP



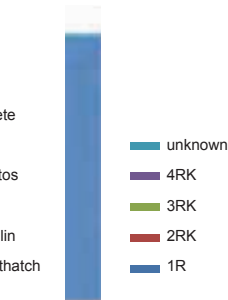
FLOOR MATERIAL



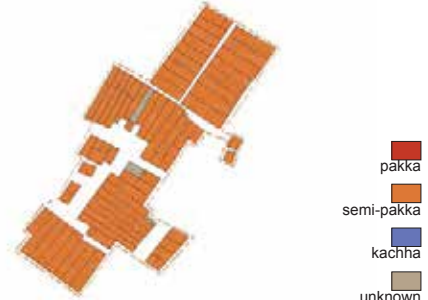
ROOF MATERIAL



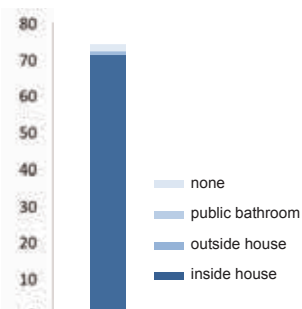
NUMBER OF ROOMS



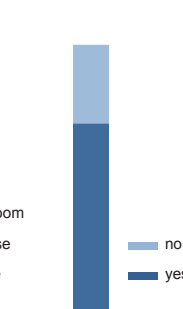
BUILDING TYPOLOGY



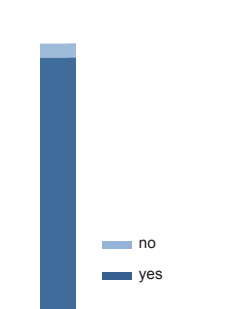
BATHROOM ACCESS



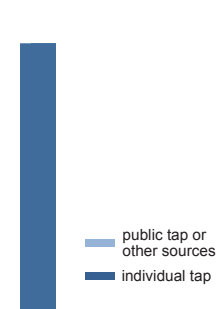
GARBAGE AND



SEWER CONNECTION

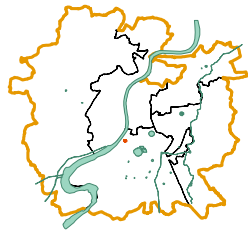


DRINKING WATER



ACCESS TO WATER SUPPLY





basic facts

code	1017
zone	South
ward	Behrampur
t.p. scheme	13
fp/sr no.	122
population	182
land status	Private
area in m ²	2025
households	54
dwelling units / hectare	267



Vaghji Bhai Ni Chali

people



average family size	3.4
males	ND
females	ND
caste	
OBC	26%
SC + ST	4%
others	70%
over 15 yrs in slum	17%
patta land tenure status	0%

housing




avg dwelling unit area (m ²)	37.5
avg number of rooms	2.5
kachha	0%
semi-pakka	67%
pakka	7%
owned	69%
rented	31%
concrete roofing	2%
stone flooring	48%

infrastructure




toilet in home	54%
shared toilet access	20%
bathroom in home	74%
individual drinking tap	74%
access to public tap or other sources	26%
sewer connection	74%
garbage connection	74%

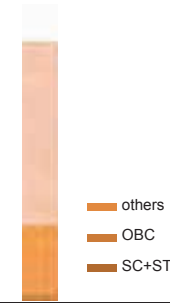
LAND TENURE STATUS



YEARS IN SLUM



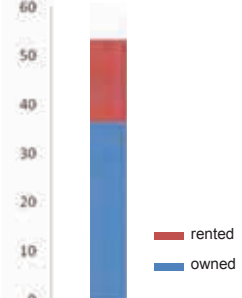
CASTE



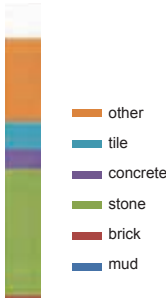
TOILET ACCESS



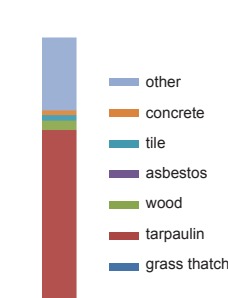
HOUSE OWNERSHIP



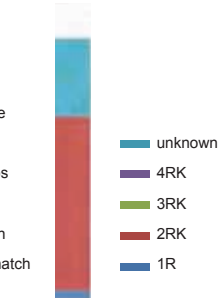
FLOOR MATERIAL



ROOF MATERIAL



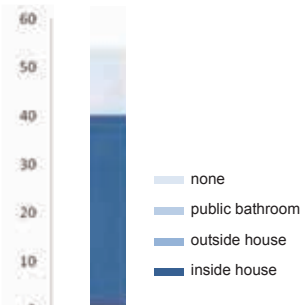
NUMBER OF ROOMS



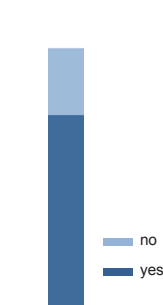
BUILDING TYPOLOGY



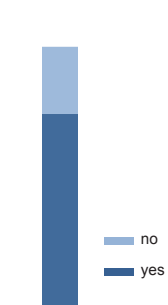
BATHROOM ACCESS



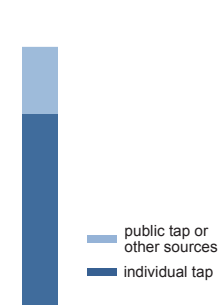
GARBAGE AND



SEWER CONNECTION

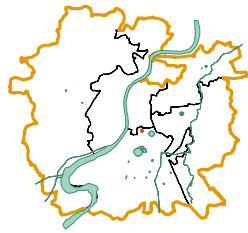


DRINKING WATER




ACCESS TO WATER SUPPLY





basic facts

code	1116
zone	South
ward	Kankaria
t.p. scheme	1
fp/sr no.	66,67
population	654
land status	AMC
area in m ²	3116
households	162
dwelling units / hectare	520



Ekta Nagar

people

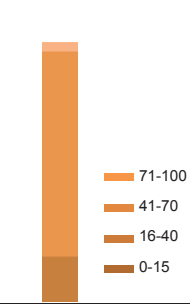


average family size	4
males	ND
females	ND
caste	
OBC	46%
SC + ST	20%
others	34%
over 15 yrs in slum	82%
patta land tenure status	26%

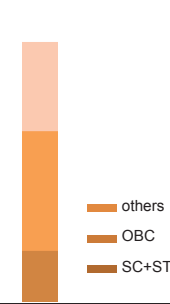
LAND TENURE STATUS



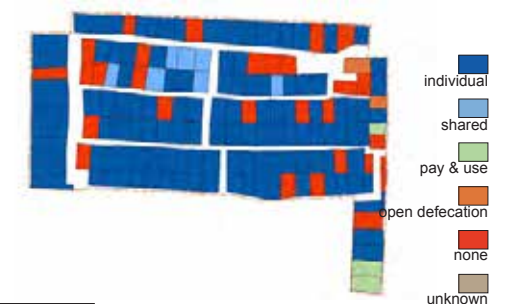
YEARS IN SLUM




CASTE



TOILET ACCESS

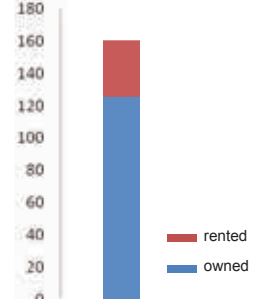


housing

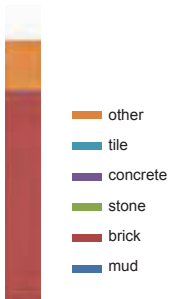


avg dwelling unit area (m ²)	19.2
avg number of rooms	1.3
kachha	2%
semi-pakka	79%
pakka	1%
owned	78%
rented	22%
concrete roofing	6%
stone flooring	0%

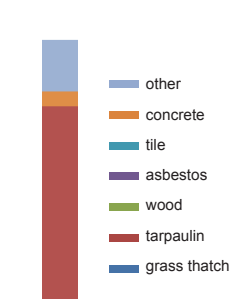
HOUSE OWNERSHIP



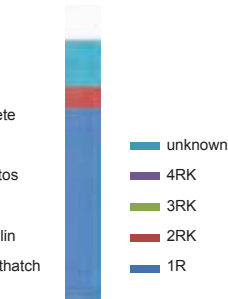
FLOOR MATERIAL



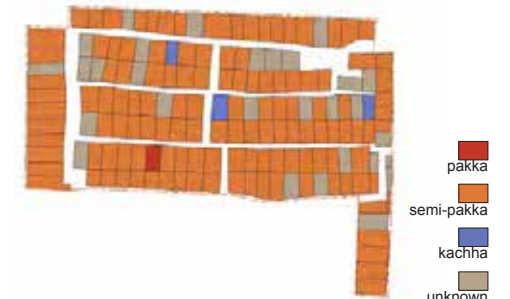
ROOF MATERIAL




NUMBER OF ROOMS



BUILDING TYPOLOGY

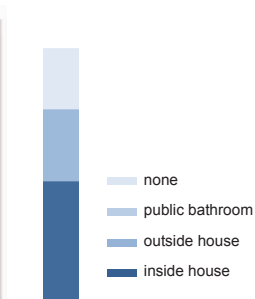


infrastructure

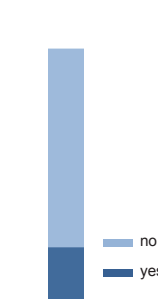


toilet in home	74%
shared toilet access	6%
bathroom in home	49%
individual drinking tap	55%
access to public tap or other sources	45%
sewer connection	50%
garbage connection	23%

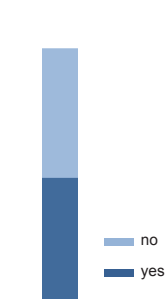
BATHROOM ACCESS



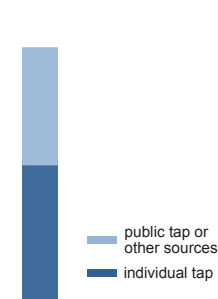
GARBAGE AND



SEWER CONNECTION

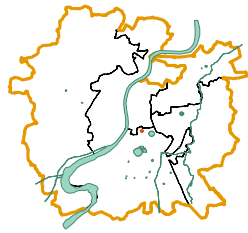


DRINKING WATER




ACCESS TO WATER SUPPLY





basic facts

code	1117
zone	South
ward	Kankaria
t.p. scheme	1
fp/sr no.	68,69
population	335
land status	AMC
area in m ²	1740
households	67
dwelling units / hectare	385



Dugarpura Ni Chali

people




average family size	5
males	ND
females	ND
caste	
OBC	18%
SC + ST	48%
others	34%
over 15 yrs in slum	39%
patta land tenure status	0%

housing



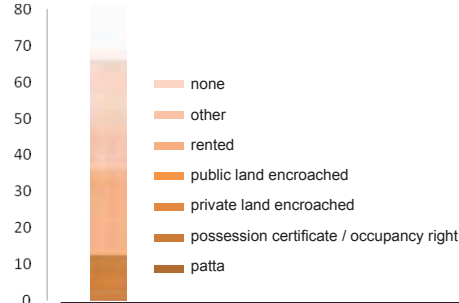
avg dwelling unit area (m ²)	26.0
avg number of rooms	1.4
kachha	0%
semi-pakka	52%
pakka	22%
owned	28%
rented	72%
concrete roofing	24%
stone flooring	0%

infrastructure

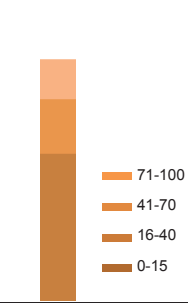


toilet in home	54%
shared toilet access	16%
bathroom in home	39%
individual drinking tap	46%
access to public tap or other sources	54%
sewer connection	72%
garbage connection	51%

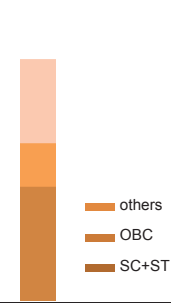
LAND TENURE STATUS




YEARS IN SLUM



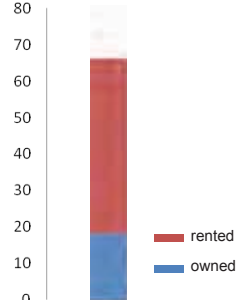
CASTE



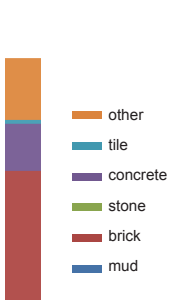
TOILET ACCESS



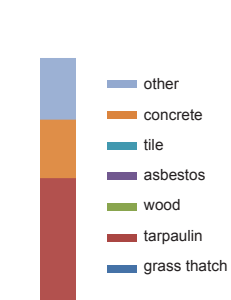
HOUSE OWNERSHIP



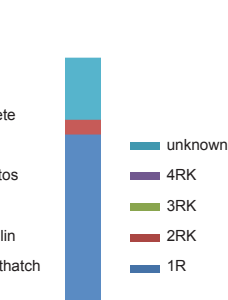
FLOOR MATERIAL



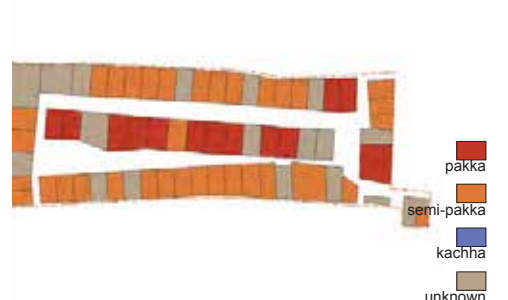
ROOF MATERIAL



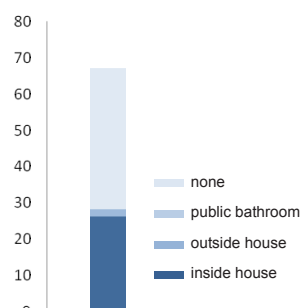
NUMBER OF ROOMS



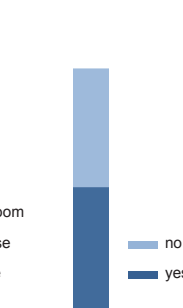
BUILDING TYPOLOGY



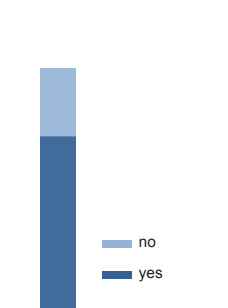
BATHROOM ACCESS



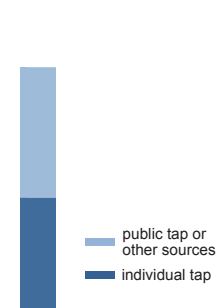
GARBAGE AND



SEWER CONNECTION

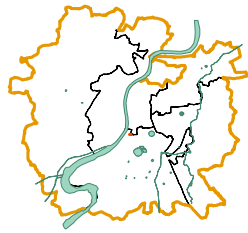


DRINKING WATER




ACCESS TO WATER SUPPLY





basic facts

code	219
zone	South
ward	Behrampur
t.p. scheme	13
fp/sr no.	40
population	275
land status	Private
area in m ²	2698
households	91
dwelling units / hectare	337



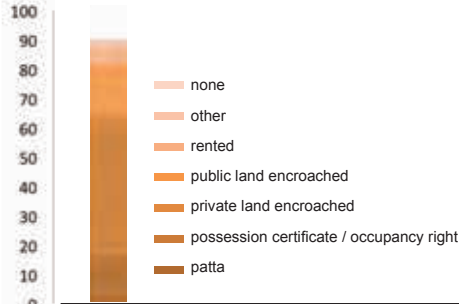
Tarachand Gandhi Ni Chali

people

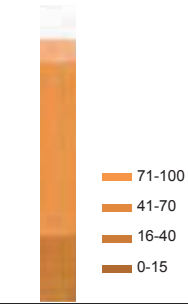


average family size	3
males	59%
females	41%
caste	
OBC	33%
SC + ST	24%
others	43%
over 15 yrs in slum	75%
patta land tenure status	18%

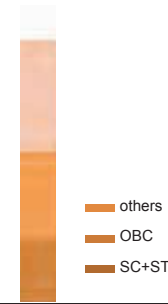
LAND TENURE STATUS



YEARS IN SLUM



CASTE



TOILET ACCESS

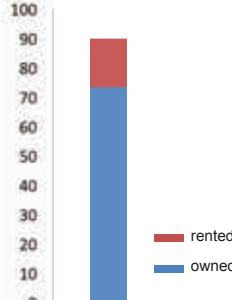


housing




avg dwelling unit area (m ²)	29.6
avg number of rooms	1.2
kachha	21%
semi-pakka	70%
pakka	9%
owned	81%
rented	19%
concrete roofing	13%
stone flooring	2%

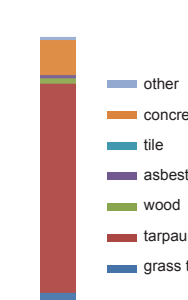
HOUSE OWNERSHIP



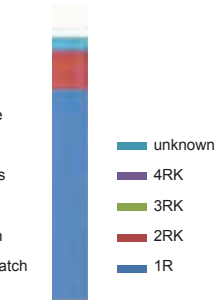
FLOOR MATERIAL



ROOF MATERIAL



NUMBER OF ROOMS



BUILDING TYPOLOGY

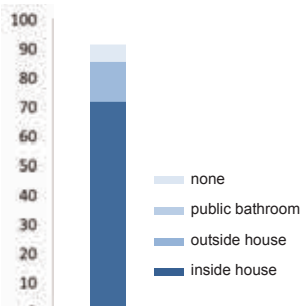


infrastructure

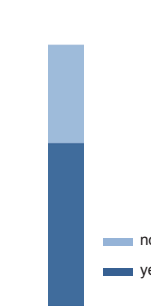


toilet in home	78%
shared toilet access	14%
bathroom in home	78%
individual drinking tap	79%
access to public tap or other sources	21%
sewer connection	84%
garbage connection	63%

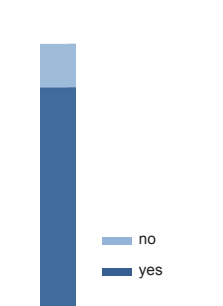
BATHROOM ACCESS



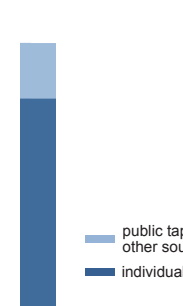
GARBAGE AND



SEWER CONNECTION

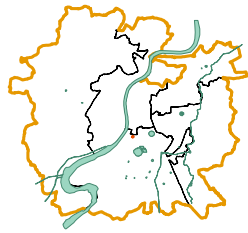


DRINKING WATER



ACCESS TO WATER SUPPLY





basic facts

code	220
zone	South
ward	Behrampura
t.p. scheme	1
fp/sr no.	82/P
population	71
land status	Private
area in m ²	455
households	25
dwelling units / hectare	549



Visaji Ni Chali

people



average family size	2.8
males	53%
females	47%
caste	
OBC	80%
SC + ST	0%
others	20%
over 15 yrs in slum	56%
patta land tenure status	52%

housing




avg dwelling unit area (m ²)	18.2
avg number of rooms	1
kachha	0%
semi-pakka	96%
pakka	0%
owned	96%
rented	4%
concrete roofing	0%
stone flooring	4%

infrastructure

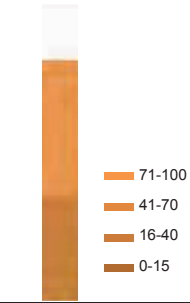


toilet in home	92%
shared toilet access	0%
bathroom in home	88%
individual drinking tap	40%
access to public tap or other sources	60%
sewer connection	52%
garbage connection	52%

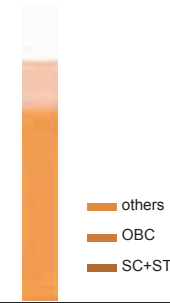
LAND TENURE STATUS



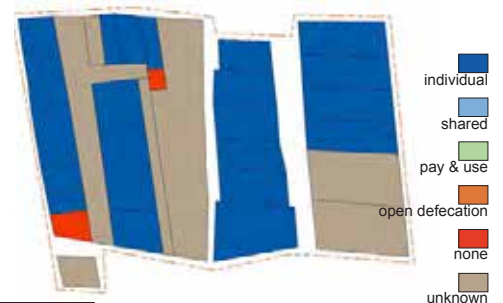
YEARS IN SLUM



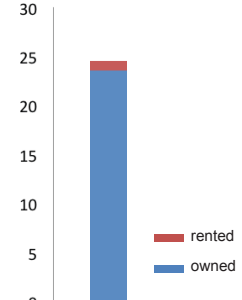
CASTE



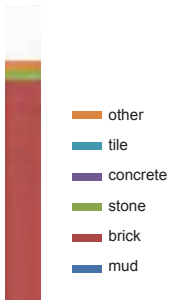
TOILET ACCESS



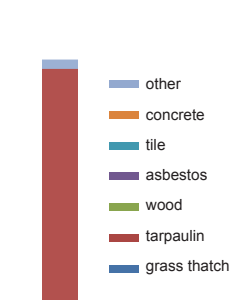
HOUSE OWNERSHIP



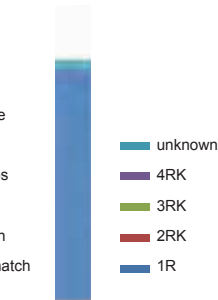
FLOOR MATERIAL



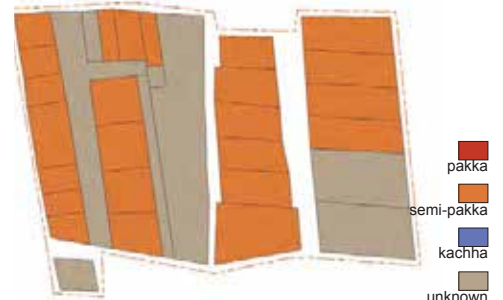
ROOF MATERIAL



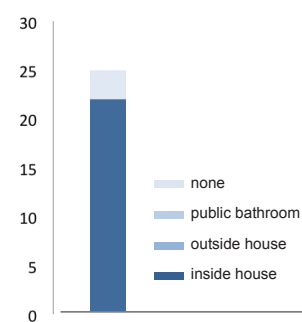
NUMBER OF ROOMS



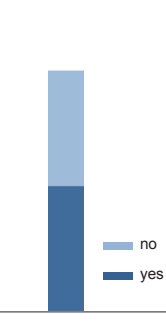
BUILDING TYPOLOGY



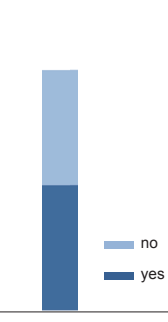
BATHROOM ACCESS



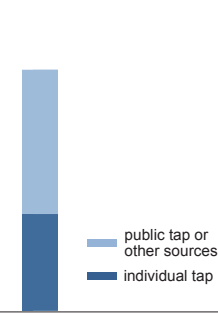
GARBAGE AND



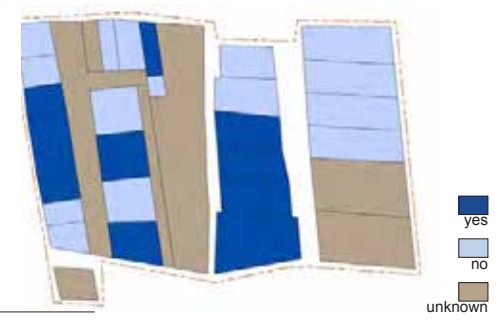
SEWER CONNECTION

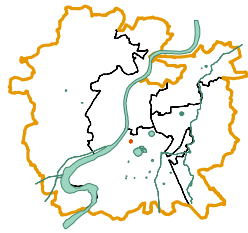


DRINKING WATER




ACCESS TO WATER SUPPLY





basic facts

code	222
zone	South
ward	Behrampura
t.p. scheme	37-Sector-1
fp/sr no.	98+99
population	672
land status	AMC
area in m ²	3000
households	139
dwelling units / hectare	463




Abadnagar

people

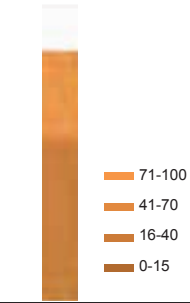


average family size	4.8
males	52%
females	48%
caste	
OBC	37%
SC + ST	24%
others	39%
over 15 yrs in slum	35%
patta land tenure status	27%

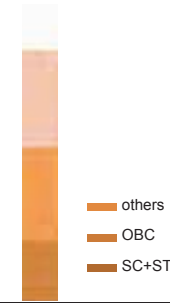
LAND TENURE STATUS



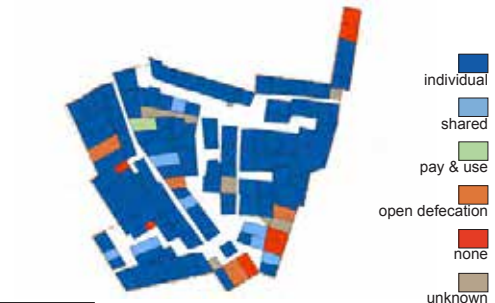
YEARS IN SLUM



CASTE



TOILET ACCESS

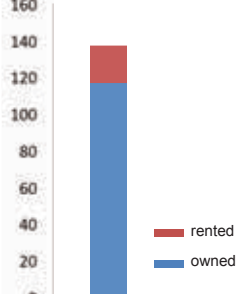


housing

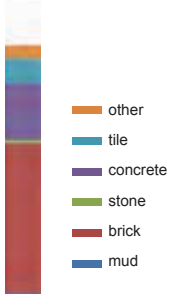


avg dwelling unit area (m ²)	21.6
avg number of rooms	1.1
kachha	2%
semi-pakka	92%
pakka	1%
owned	85%
rented	15%
concrete roofing	28%
stone flooring	1%

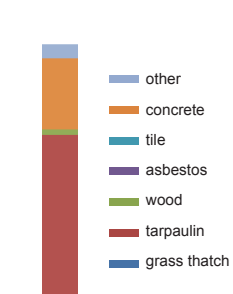
HOUSE OWNERSHIP



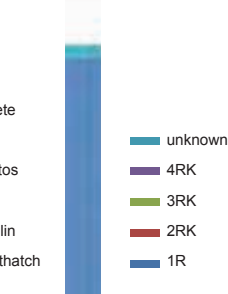
FLOOR MATERIAL



ROOF MATERIAL



NUMBER OF ROOMS



BUILDING TYPOLOGY

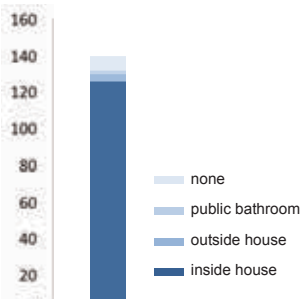


infrastructure

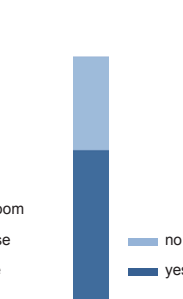


toilet in home	86%
shared toilet access	5%
bathroom in home	90%
individual drinking tap	44%
access to public tap or other sources	56%
sewer connection	43%
garbage connection	63%

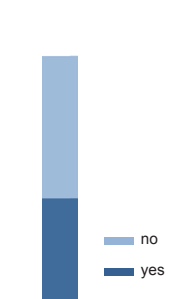
BATHROOM ACCESS



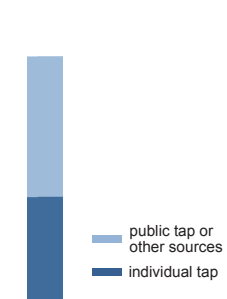
GARBAGE AND



SEWER CONNECTION

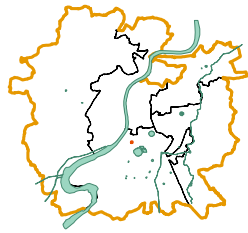


DRINKING WATER



ACCESS TO WATER SUPPLY





basic facts

code	223
zone	South
ward	Behrampura
t.p. scheme	37-Sector-1
fp/sr no.	85
population	638
land status	Private
area in m ²	6520
households	130
dwelling units / hectare	199



0 45 90 180 270 360 m

Babu Nagar

people



average family size	4.9
males	52%
females	48%
caste	
OBC	15%
SC + ST	65%
others	21%
over 15 yrs in slum	86%
patta land tenure status	3%

housing



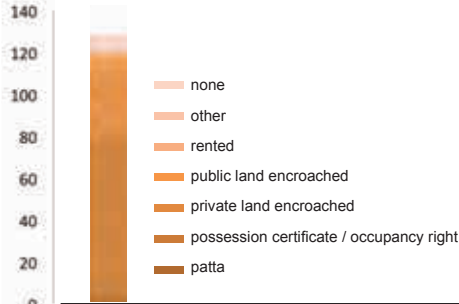
avg dwelling unit area (m ²)	50.2
avg number of rooms	1.2
kachha	2%
semi-pakka	74%
pakka	20%
owned	94%
rented	6%
concrete roofing	47%
stone flooring	3%

infrastructure

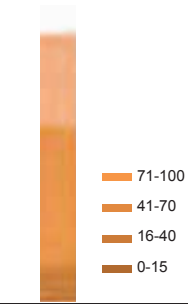


toilet in home	92%
shared toilet access	2%
bathroom in home	58%
individual drinking tap	81%
access to public tap or other sources	19%
sewer connection	94%
garbage connection	68%

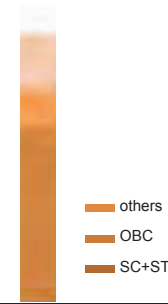
LAND TENURE STATUS




YEARS IN SLUM



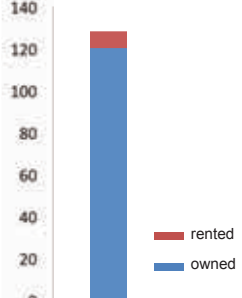
CASTE




TOILET ACCESS



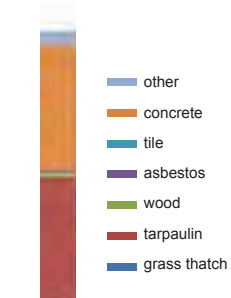
HOUSE OWNERSHIP



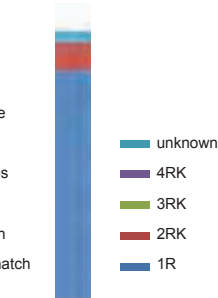
FLOOR MATERIAL




ROOF MATERIAL



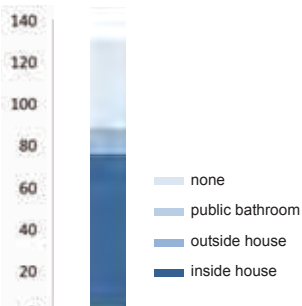
NUMBER OF ROOMS



BUILDING TYPOLOGY



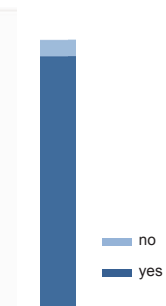
BATHROOM ACCESS



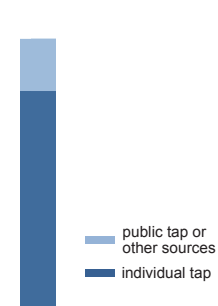
GARBAGE AND



SEWER CONNECTION

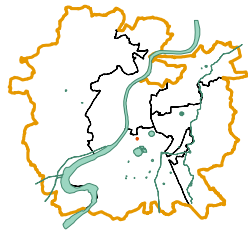


DRINKING WATER



ACCESS TO WATER SUPPLY





basic facts

code	225
zone	South
ward	Dani Limda
t.p. scheme	37-Sector-1
fp/sr no.	28
population	50
land status	Government
area in m ²	700
households	10
dwelling units / hectare	143



0 45 90 180 270 360 m

Bhakt Vallabh Dhola Na Chapra

people

average family size	5
males	56%
females	44%
caste	
OBC	15%
SC + ST	33%
others	53%
over 15 yrs in slum	45%
patta land tenure status	3%



housing

avg dwelling unit area (m ²)	70.0
avg number of rooms	2
kachha	2%
semi-pakka	50%
pakka	5%
owned	50%
rented	50%
concrete roofing	13%
stone flooring	0%

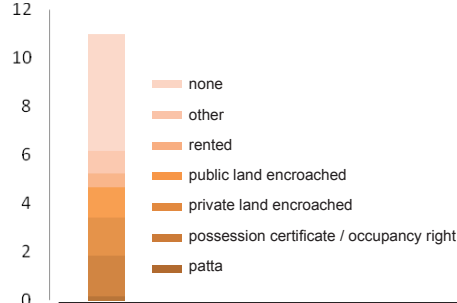


infrastructure

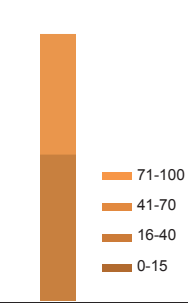
toilet in home	43%
shared toilet access	6%
bathroom in home	43%
individual drinking tap	100%
access to public tap or other sources	0%
sewer connection	50%
garbage connection	17%



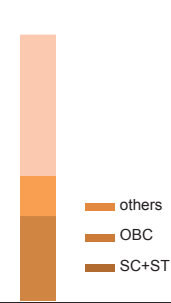
LAND TENURE STATUS




YEARS IN SLUM



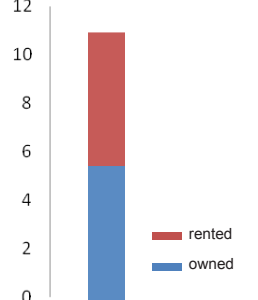
CASTE



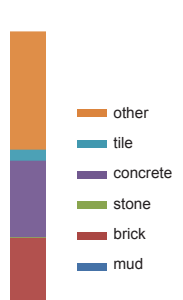
TOILET ACCESS



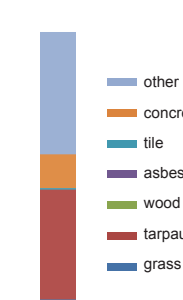
HOUSE OWNERSHIP



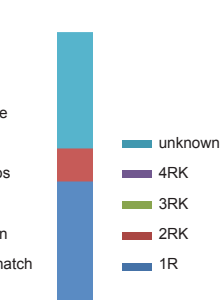
FLOOR MATERIAL




ROOF MATERIAL



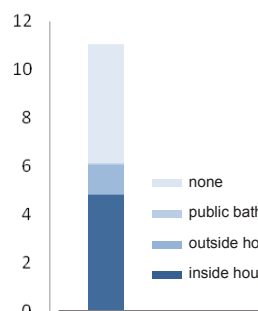
NUMBER OF ROOMS



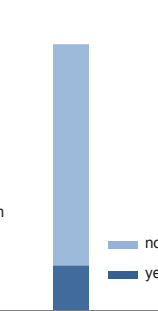
BUILDING TYPOLOGY



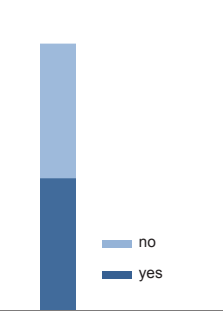
BATHROOM ACCESS



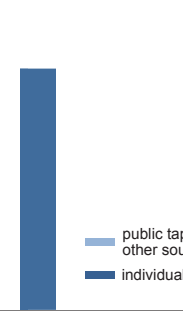
GARBAGE AND



SEWER CONNECTION

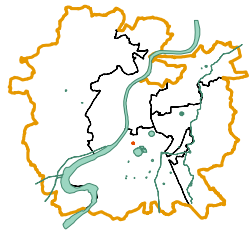


DRINKING WATER




ACCESS TO WATER SUPPLY





basic facts

code	227
zone	South
ward	Dani Limda
t.p. scheme	Danilimada
fp/sr no.	Gamtal
population	128
land status	Gamtal
area in m ²	1483
households	46
dwelling units / hectare	310



Bharvad Vas

people



average family size	2.8
males	59%
females	41%
caste	
OBC	24%
SC + ST	35%
others	41%
over 15 yrs in slum	48%
patta land tenure status	41%

housing



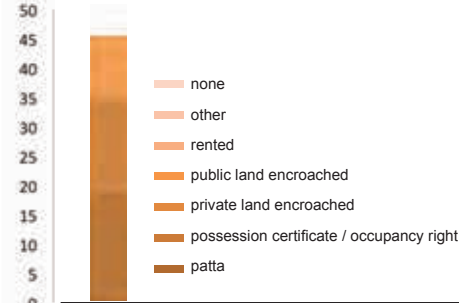
avg dwelling unit area (m ²)	32.2
avg number of rooms	1.3
kachha	4%
semi-pakka	70%
pakka	24%
owned	74%
rented	26%
concrete roofing	20%
stone flooring	2%

infrastructure

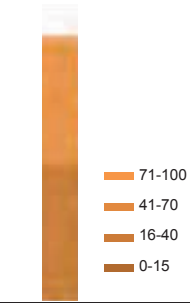


toilet in home	59%
shared toilet access	11%
bathroom in home	96%
individual drinking tap	98%
access to public tap or other sources	2%
sewer connection	61%
garbage connection	26%

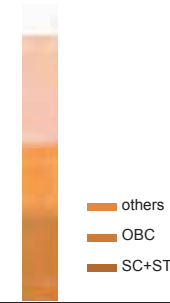
LAND TENURE STATUS



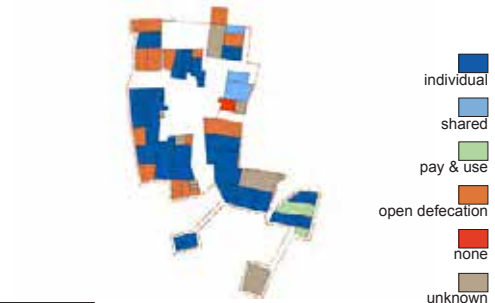
YEARS IN SLUM



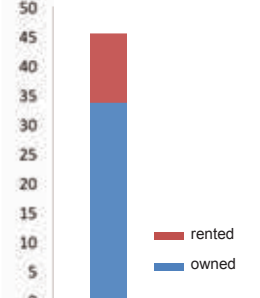
CASTE




TOILET ACCESS



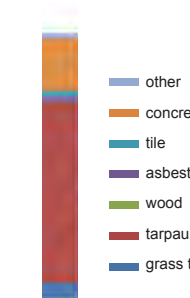
HOUSE OWNERSHIP



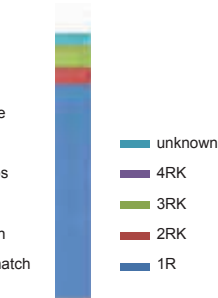
FLOOR MATERIAL



ROOF MATERIAL



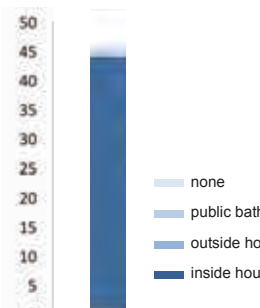
NUMBER OF ROOMS



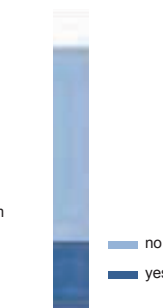
BUILDING TYPOLOGY



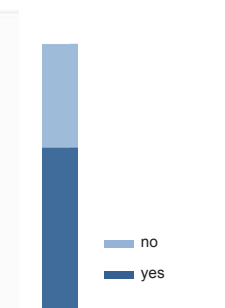
BATHROOM ACCESS



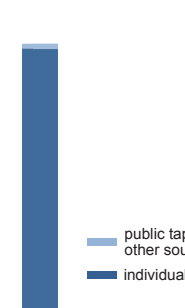
GARBAGE AND



SEWER CONNECTION

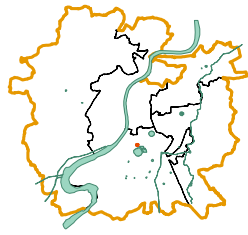


DRINKING WATER



ACCESS TO WATER SUPPLY





basic facts

code	228
zone	South
ward	Dani Limda
t.p. scheme	Danilimada
fp/sr no.	Gamtal
population	890
land status	Gamtal
area in m ²	9313
households	245
dwelling units / hectare	263



Bhil Vas Na Chapra

people



average family size	3.6
males	51%
females	49%
caste	
OBC	51%
SC + ST	21%
others	28%
over 15 yrs in slum	75%
patta land tenure status	9%

housing




avg dwelling unit area (m ²)	38.0
avg number of rooms	1.1
kachha	0%
semi-pakka	76%
pakka	25%
owned	87%
rented	13%
concrete roofing	44%
stone flooring	0%

infrastructure

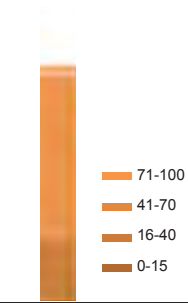


toilet in home	96%
shared toilet access	3%
bathroom in home	94%
individual drinking tap	89%
access to public tap or other sources	11%
sewer connection	91%
garbage connection	47%

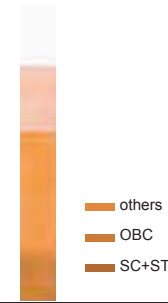
LAND TENURE STATUS



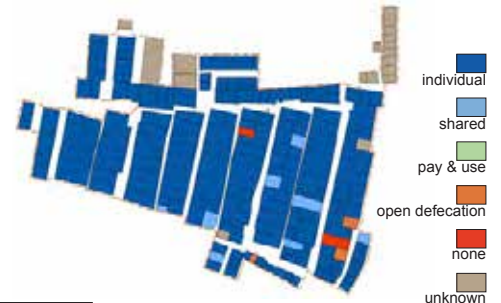
YEARS IN SLUM



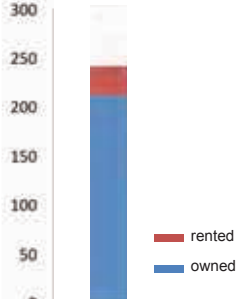
CASTE



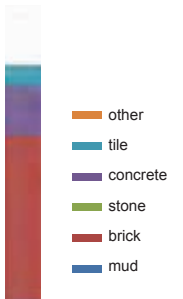
TOILET ACCESS



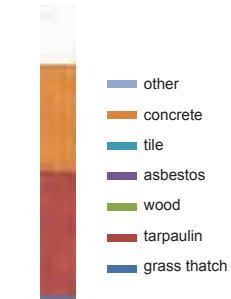
HOUSE OWNERSHIP



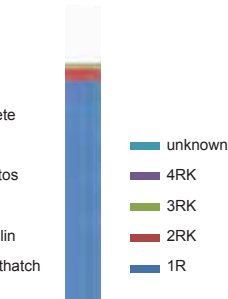
FLOOR MATERIAL




ROOF MATERIAL



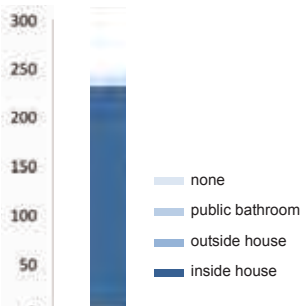
NUMBER OF ROOMS



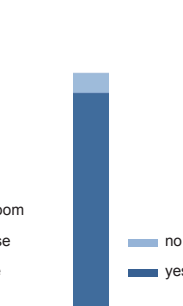
BUILDING TYPOLOGY



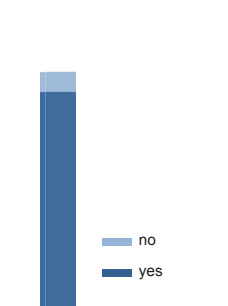
BATHROOM ACCESS



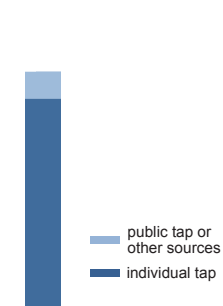
GARBAGE AND



SEWER CONNECTION

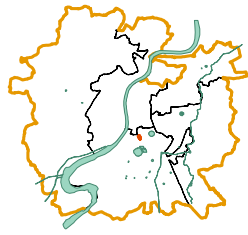


DRINKING WATER



ACCESS TO WATER SUPPLY





basic facts

code	229
zone	South
ward	Kankaria
t.p. scheme	37-Sector-2
fp/sr no.	28+29+46
population	3012
land status	AMC + Private
area in m ²	20842
households	733
dwelling units / hectare	352



Bhil Vas

people



average family size	4.1
males	55%
females	45%
caste	
OBC	31%
SC + ST	56%
others	13%
over 15 yrs in slum	65%
patta land tenure status	23%

housing



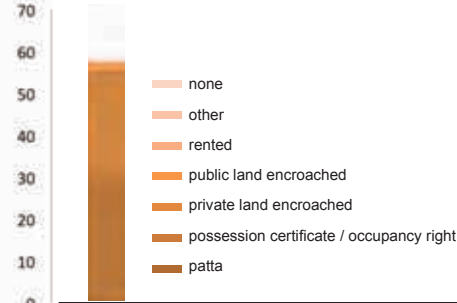
avg dwelling unit area (m ²)	28.4
avg number of rooms	1.1
kachha	5%
semi-pakka	86%
pakka	9%
owned	97%
rented	3%
concrete roofing	14%
stone flooring	6%

infrastructure

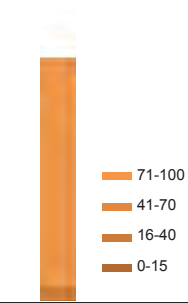


toilet in home	75%
shared toilet access	20%
bathroom in home	77%
individual drinking tap	71%
access to public tap or other sources	29%
sewer connection	66%
garbage connection	45%

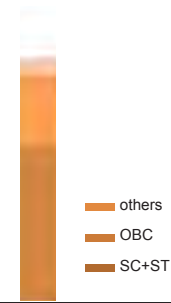
LAND TENURE STATUS



YEARS IN SLUM



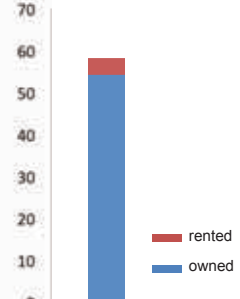
CASTE




TOILET ACCESS



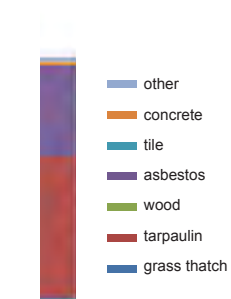
HOUSE OWNERSHIP



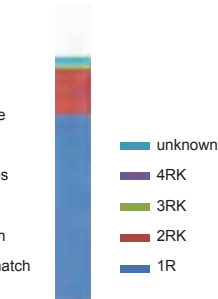
FLOOR MATERIAL



ROOF MATERIAL



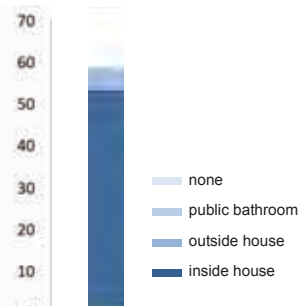
NUMBER OF ROOMS



BUILDING TYPOLOGY



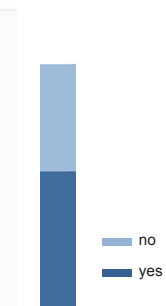
BATHROOM ACCESS



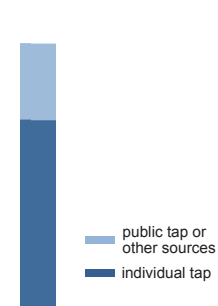
GARBAGE AND



SEWER CONNECTION

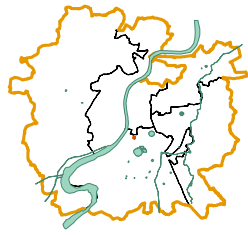


DRINKING WATER




ACCESS TO WATER SUPPLY





basic facts

code	231
zone	South
ward	Behrampura
t.p. scheme	37-Sector-1
fp/sr no.	13
population	101
land status	Private
area in m ²	2330
households	59
dwelling units / hectare	253



Buddh Nagar (Narayan Ni Chali)

people




average family size	1.7
males	49%
females	51%
caste	
OBC	29%
SC + ST	64%
others	7%
over 15 yrs in slum	93%
patta land tenure status	53%

housing




avg dwelling unit area (m ²)	39.5
avg number of rooms	1.3
kachha	7%
semi-pakka	86%
pakka	5%
owned	93%
rented	7%
concrete roofing	2%
stone flooring	25%

infrastructure

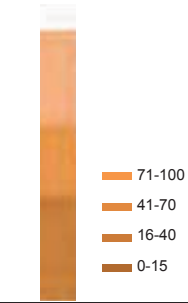


toilet in home	59%
shared toilet access	27%
bathroom in home	90%
individual drinking tap	88%
access to public tap or other sources	12%
sewer connection	56%
garbage connection	49%

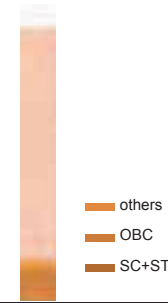
LAND TENURE STATUS



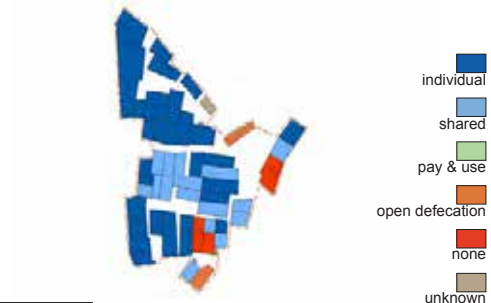
YEARS IN SLUM



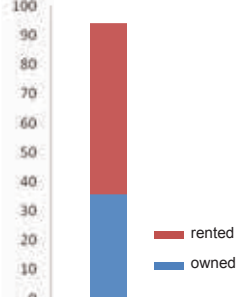
CASTE



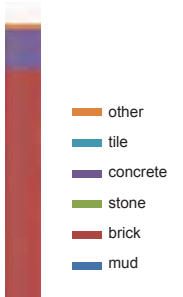
TOILET ACCESS



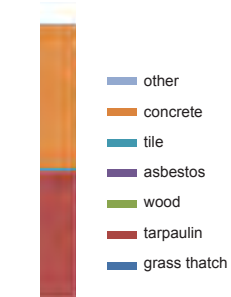
HOUSE OWNERSHIP



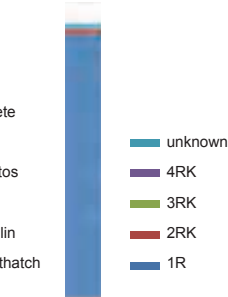
FLOOR MATERIAL



ROOF MATERIAL



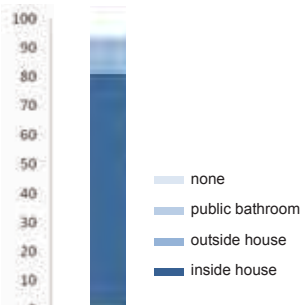
NUMBER OF ROOMS



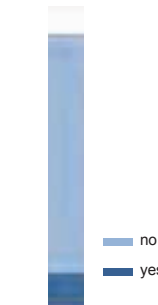
BUILDING TYPOLOGY



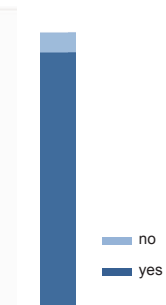
BATHROOM ACCESS



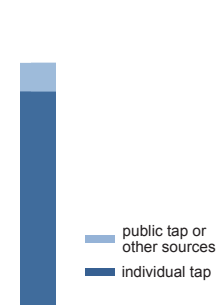
GARBAGE AND



SEWER CONNECTION

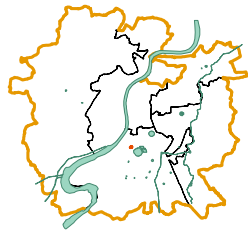


DRINKING WATER




ACCESS TO WATER SUPPLY





basic facts

code	232
zone	South
ward	Behrampur
t.p. scheme	37-Sector-3
fp/sr no.	46/P
population	329
land status	Private
area in m ²	3262
households	95
dwelling units / hectare	291



Chippa Ni Chali

people



average family size	3.5
males	48%
females	52%
caste	
OBC	2%
SC + ST	14%
others	84%
over 15 yrs in slum	9%
patta land tenure status	34%

housing



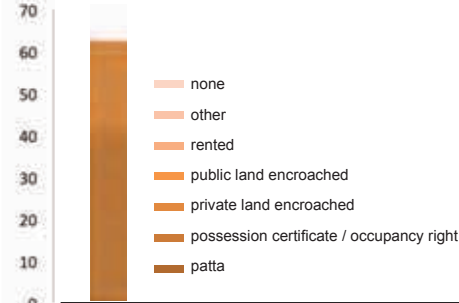
avg dwelling unit area (m ²)	34.3
avg number of rooms	1
kachha	71%
semi-pakka	20%
pakka	7%
owned	38%
rented	62%
concrete roofing	52%
stone flooring	0%

infrastructure

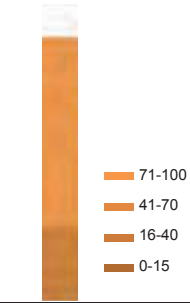


toilet in home	88%
shared toilet access	9%
bathroom in home	85%
individual drinking tap	34%
access to public tap or other sources	66%
sewer connection	93%
garbage connection	13%

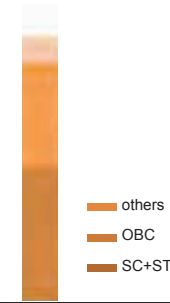
LAND TENURE STATUS



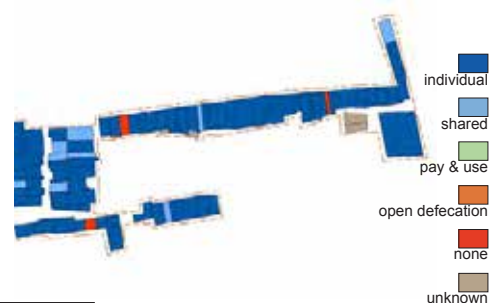
YEARS IN SLUM



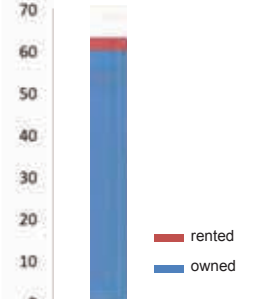
CASTE



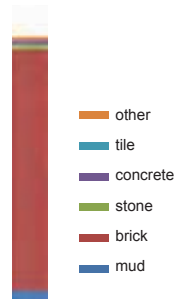
TOILET ACCESS



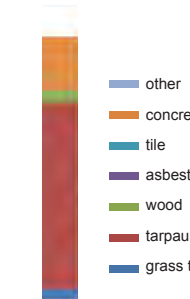
HOUSE OWNERSHIP



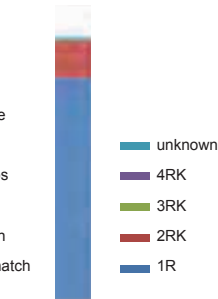
FLOOR MATERIAL



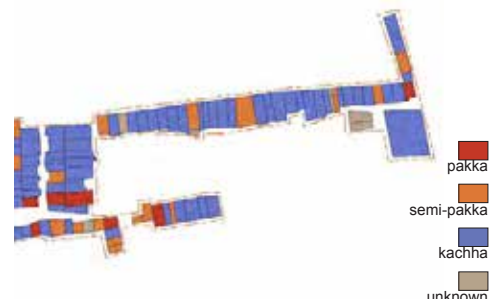
ROOF MATERIAL



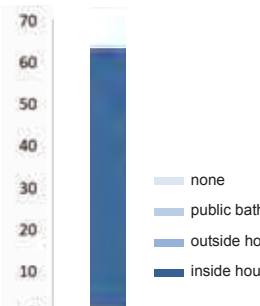
NUMBER OF ROOMS



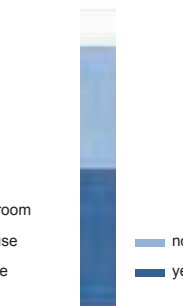
BUILDING TYPOLOGY



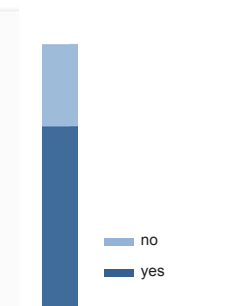
BATHROOM ACCESS



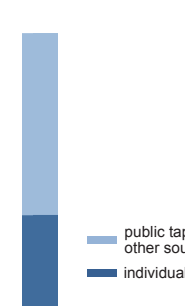
GARBAGE AND




SEWER CONNECTION

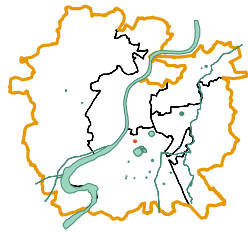


DRINKING WATER




ACCESS TO WATER SUPPLY





basic facts

code	233
zone	South
ward	Dani Limda
t.p. scheme	37-Sector-1
fp/sr no.	40+Road
population	141
land status	Private
area in m ²	2653
households	64
dwelling units / hectare	241



Gajanand Na Chapra / Kanu Bechar Na Chapra

people



average family size	2.2
males	67%
females	33%
caste	
OBC	39%
SC + ST	52%
others	9%
over 15 yrs in slum	72%
patta land tenure status	64%

housing




avg dwelling unit area (m ²)	41.5
avg number of rooms	1.2
kachha	42%
semi-pakka	3%
pakka	53%
owned	95%
rented	5%
concrete roofing	20%
stone flooring	2%

infrastructure

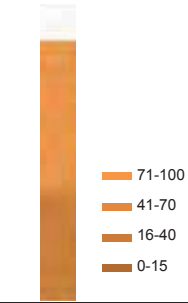


toilet in home	86%
shared toilet access	11%
bathroom in home	98%
individual drinking tap	39%
access to public tap or other sources	61%
sewer connection	69%
garbage connection	53%

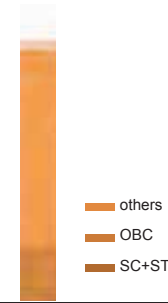
LAND TENURE STATUS




YEARS IN SLUM



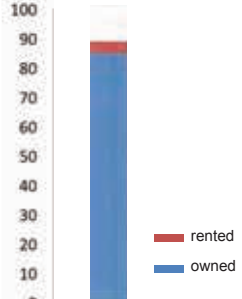
CASTE



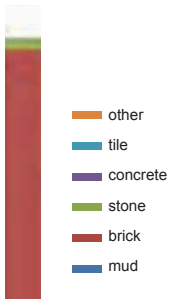
TOILET ACCESS



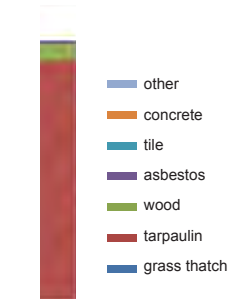
HOUSE OWNERSHIP



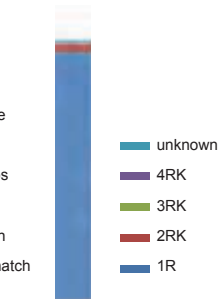
FLOOR MATERIAL



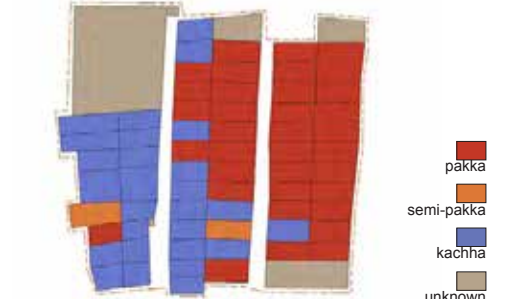
ROOF MATERIAL



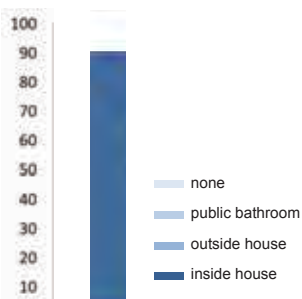
NUMBER OF ROOMS



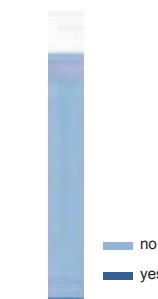
BUILDING TYPOLOGY



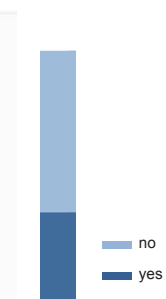
BATHROOM ACCESS



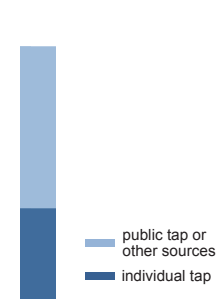
GARBAGE AND




SEWER CONNECTION

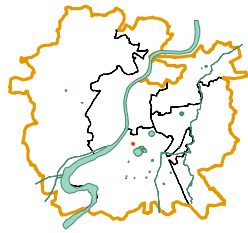


DRINKING WATER



ACCESS TO WATER SUPPLY





basic facts

code	234
zone	South
ward	Dani Limda
t.p. scheme	37-Sector-4
fp/sr no.	Sr 368
population	333
land status	Private
area in m ²	2486
households	90
dwelling units / hectare	362




Govindbhai Ni Chali

people

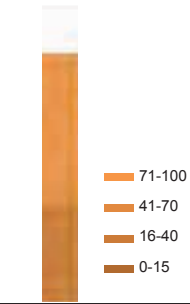


average family size	3.7
males	50%
females	50%
caste	
OBC	74%
SC + ST	22%
others	3%
over 15 yrs in slum	58%
patta land tenure status	48%

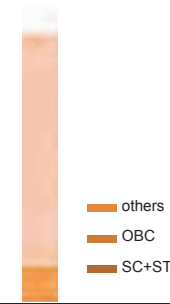
LAND TENURE STATUS



YEARS IN SLUM



CASTE



TOILET ACCESS

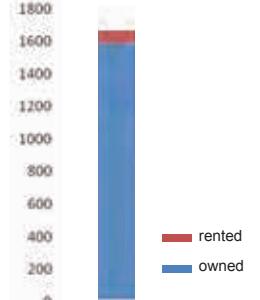


housing

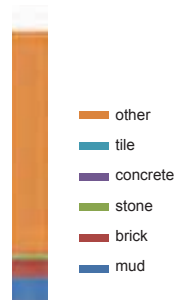


avg dwelling unit area (m ²)	27.6
avg number of rooms	1
kachha	0%
semi-pakka	92%
pakka	8%
owned	96%
rented	4%
concrete roofing	0%
stone flooring	4%

HOUSE OWNERSHIP




FLOOR MATERIAL



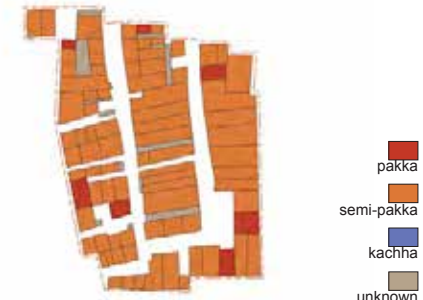
ROOF MATERIAL



NUMBER OF ROOMS



BUILDING TYPOLOGY

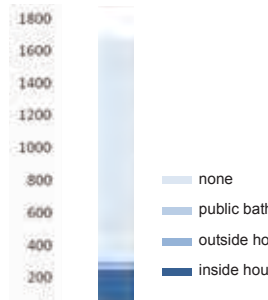


infrastructure




toilet in home	97%
shared toilet access	3%
bathroom in home	100%
individual drinking tap	74%
access to public tap or other sources	26%
sewer connection	38%
garbage connection	6%

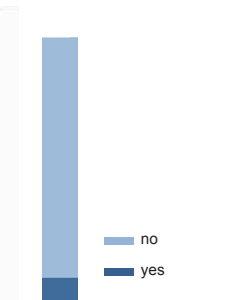
BATHROOM ACCESS



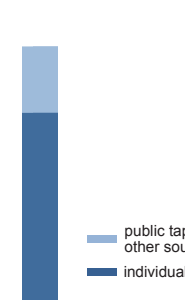
GARBAGE AND



SEWER CONNECTION

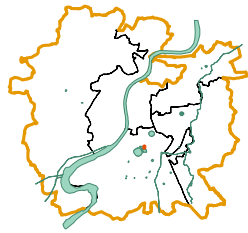


DRINKING WATER



ACCESS TO WATER SUPPLY





basic facts

code	236
zone	South
ward	Dani Limda
t.p. scheme	37 -Sec.5
fp/sr no.	1
population	6725
land status	Private
area in m ²	40140
households	1681
dwelling units / hectare	419



Millat Nagar

people



average family size	4
males	58%
females	42%
caste	
OBC	14%
SC + ST	0%
others	86%
over 15 yrs in slum	16%
patta land tenure status	8%

housing




avg dwelling unit area (m ²)	23.9
avg number of rooms	2
kachha	0%
semi-pakka	17%
pakka	0%
owned	17%
rented	83%
concrete roofing	0%
stone flooring	1%

infrastructure

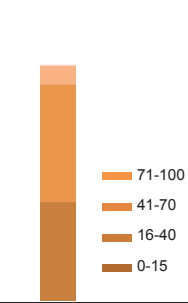


toilet in home	5%
shared toilet access	11%
bathroom in home	14%
individual drinking tap	76%
access to public tap or other sources	24%
sewer connection	11%
garbage connection	11%

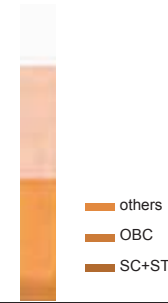
LAND TENURE STATUS



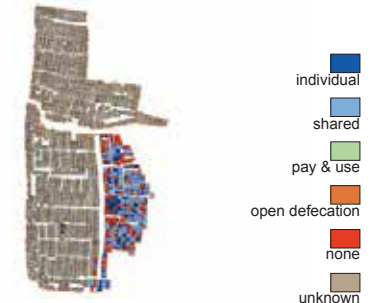
YEARS IN SLUM



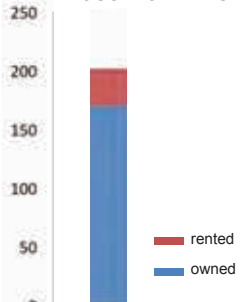
CASTE



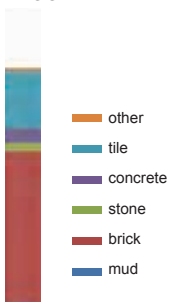
TOILET ACCESS



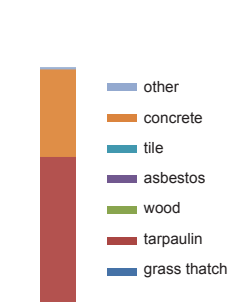
HOUSE OWNERSHIP



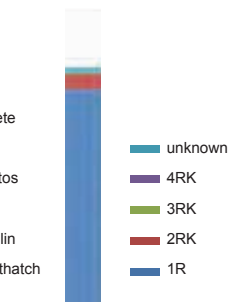
FLOOR MATERIAL



ROOF MATERIAL



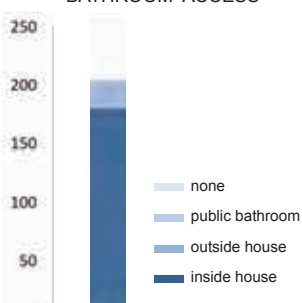
NUMBER OF ROOMS



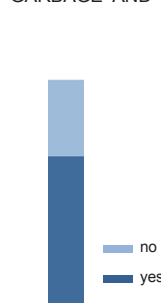
BUILDING TYPOLOGY



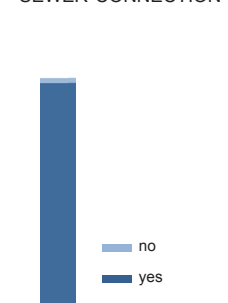
BATHROOM ACCESS



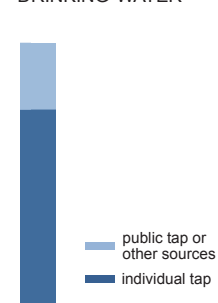
GARBAGE AND



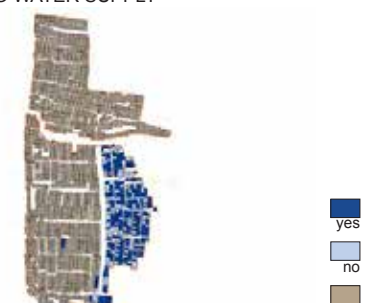
SEWER CONNECTION

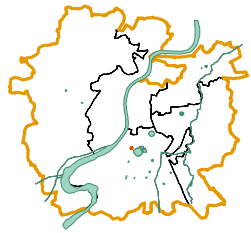


DRINKING WATER



ACCESS TO WATER SUPPLY





basic facts

code	237
zone	South
ward	Behrampur
t.p. scheme	37-Sector-3
fp/sr no.	73+74/P
population	664
land status	Government+Private
area in m ²	7597
households	204
dwelling units / hectare	269



Mohan Talavi Ni Chali

people



average family size	3.3
males	53%
females	47%
caste	
OBC	43%
SC + ST	9%
others	48%
over 15 yrs in slum	58%
patta land tenure status	1%

housing




avg dwelling unit area (m ²)	37.2
avg number of rooms	1.1
kachha	1%
semi-pakka	90%
pakka	7%
owned	84%
rented	16%
concrete roofing	37%
stone flooring	3%

infrastructure

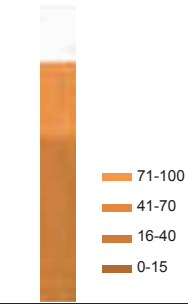


toilet in home	85%
shared toilet access	8%
bathroom in home	88%
individual drinking tap	63%
access to public tap or other sources	37%
sewer connection	98%
garbage connection	67%

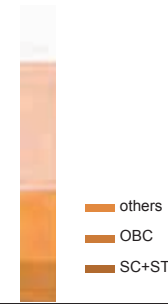
LAND TENURE STATUS



YEARS IN SLUM



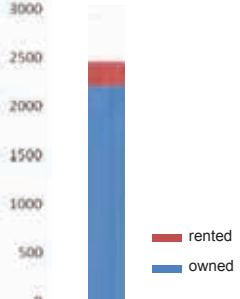
CASTE




TOILET ACCESS



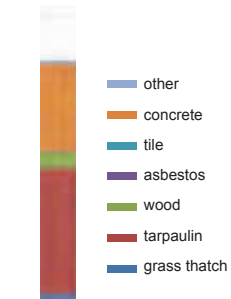
HOUSE OWNERSHIP



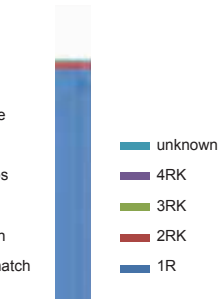
FLOOR MATERIAL



ROOF MATERIAL



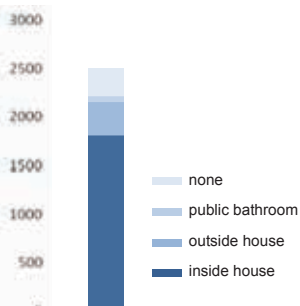
NUMBER OF ROOMS



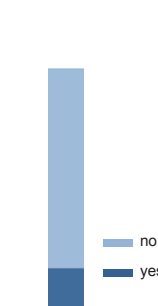
BUILDING TYPOLOGY



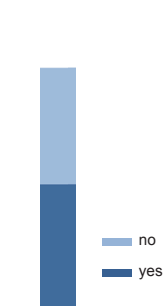
BATHROOM ACCESS



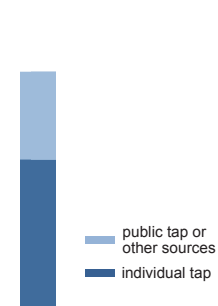
GARBAGE AND



SEWER CONNECTION

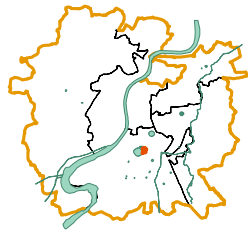


DRINKING WATER



ACCESS TO WATER SUPPLY





basic facts

code	239
zone	South
ward	Dani Limda
t.p. scheme	37-Sector-5
fp/sr no.	Chandola Talav
population	8703
land status	Private
area in m ²	83636
households	2496
dwelling units / hectare	298



0 45 90 180 270 360 m

Navabkhan Na Chapra

people



average family size	3.5
males	50%
females	50%
caste	
OBC	29%
SC + ST	17%
others	53%
over 15 yrs in slum	32%
patta land tenure status	46%

housing



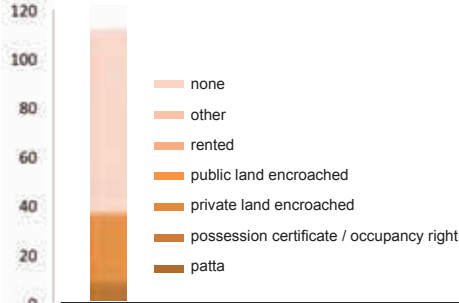
avg dwelling unit area (m ²)	33.5
avg number of rooms	1
kachha	22%
semi-pakka	75%
pakka	3%
owned	90%
rented	10%
concrete roofing	37%
stone flooring	2%

infrastructure

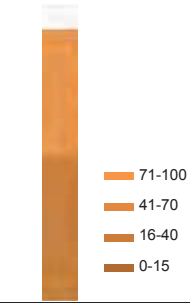


toilet in home	69%
shared toilet access	9%
bathroom in home	72%
individual drinking tap	51%
access to public tap or other sources	49%
sewer connection	51%
garbage connection	17%

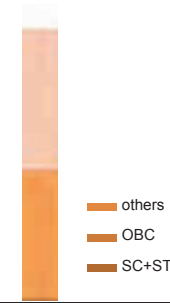
LAND TENURE STATUS



YEARS IN SLUM



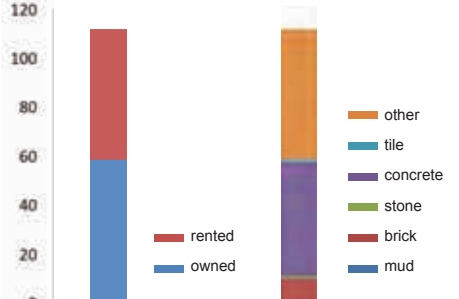
CASTE



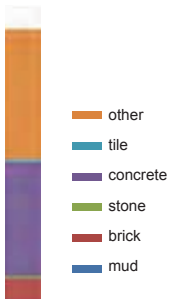
TOILET ACCESS



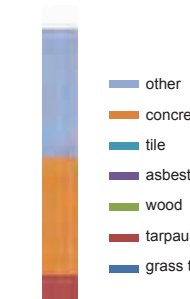
HOUSE OWNERSHIP



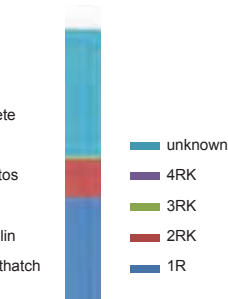
FLOOR MATERIAL



ROOF MATERIAL



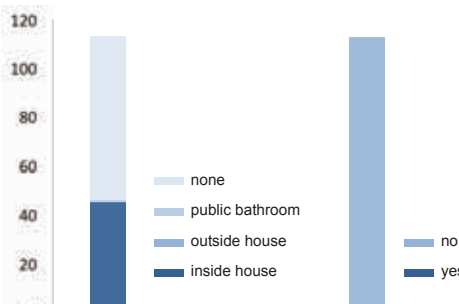
NUMBER OF ROOMS



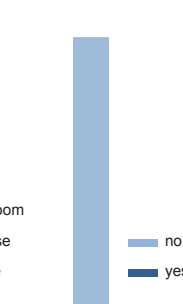
BUILDING TYPOLOGY



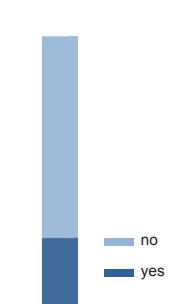
BATHROOM ACCESS



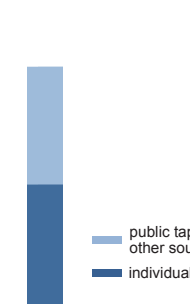
GARBAGE AND



SEWER CONNECTION

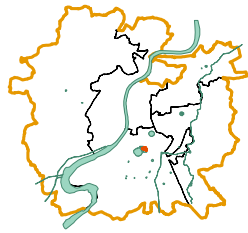


DRINKING WATER



ACCESS TO WATER SUPPLY





basic facts

code	986
zone	South
ward	Dani Limda
t.p. scheme	37
fp/sr no.	Sec-5,1 Talav
population	2035
land status	Government
area in m ²	17059
households	513
dwelling units / hectare	301




Chandola Talav Na Chapra (Siraj Nagar)

people

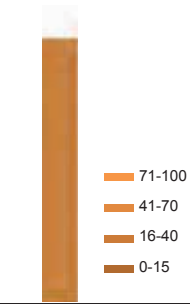


average family size	4
males	54%
females	46%
caste	
OBC	29%
SC + ST	0%
others	70%
over 15 yrs in slum	34%
patta land tenure status	2%

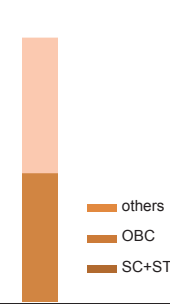
LAND TENURE STATUS



YEARS IN SLUM



CASTE



TOILET ACCESS

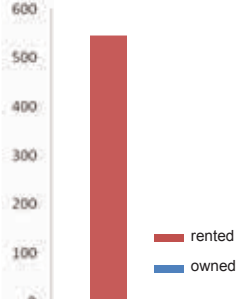


housing

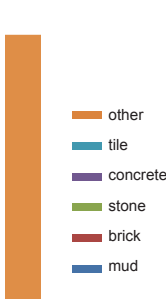


avg dwelling unit area (m ²)	33.3
avg number of rooms	1.5
kachha	38%
semi-pakka	30%
pakka	1%
owned	61%
rented	39%
concrete roofing	7%
stone flooring	0%

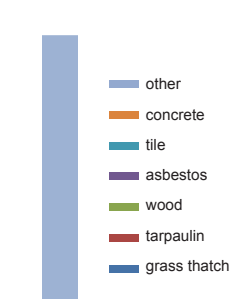
HOUSE OWNERSHIP



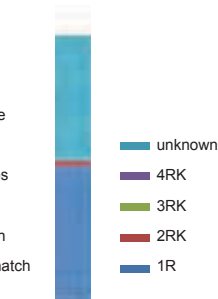
FLOOR MATERIAL



ROOF MATERIAL



NUMBER OF ROOMS



BUILDING TYPOLOGY

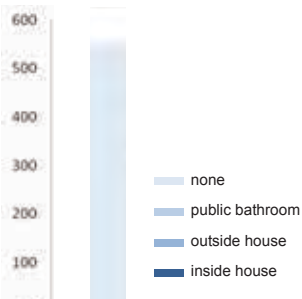


infrastructure

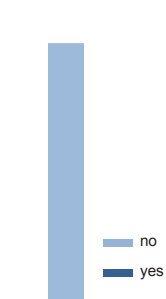


toilet in home	37%
shared toilet access	19%
bathroom in home	40%
individual drinking tap	15%
access to public tap or other sources	85%
sewer connection	5%
garbage connection	17%

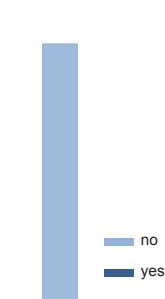
BATHROOM ACCESS



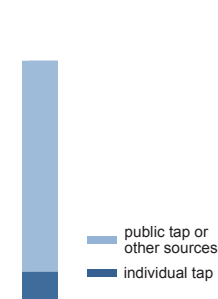
GARBAGE AND



SEWER CONNECTION

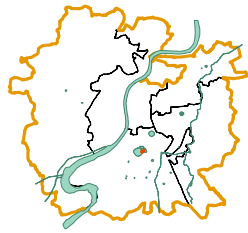


DRINKING WATER



ACCESS TO WATER SUPPLY





basic facts

code	988
zone	South
ward	Dani Limda
t.p. scheme	37
fp/sr no.	Sec-5,1 Talav
population	684
land status	Government
area in m ²	6673
households	255
dwelling units / hectare	382



Bangali Na Chapra

people



average family size	2.7
males	ND
females	ND
caste	
OBC	3%
SC + ST	2%
others	96%
over 15 yrs in slum	27%
patta land tenure status	0%

housing




avg dwelling unit area (m ²)	26.2
avg number of rooms	2.1
kachha	16%
semi-pakka	31%
pakka	0%
owned	47%
rented	53%
concrete roofing	1%
stone flooring	2%

infrastructure

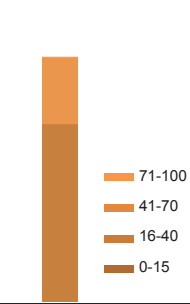


toilet in home	17%
shared toilet access	6%
bathroom in home	27%
individual drinking tap	2%
access to public tap or other sources	98%
sewer connection	13%
garbage connection	8%

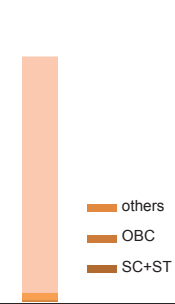
LAND TENURE STATUS



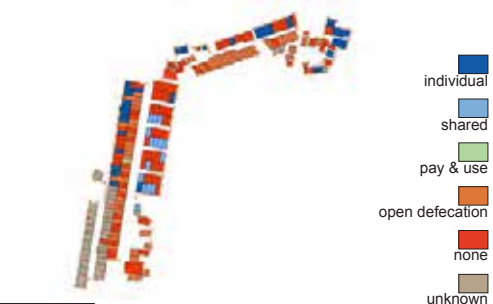
YEARS IN SLUM



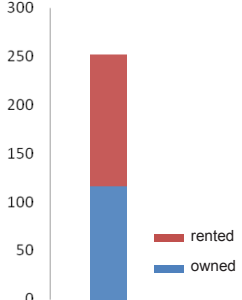
CASTE



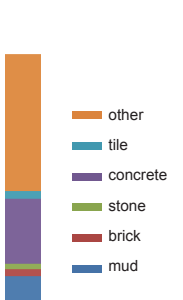
TOILET ACCESS



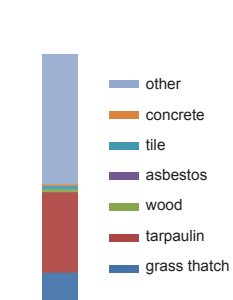
HOUSE OWNERSHIP



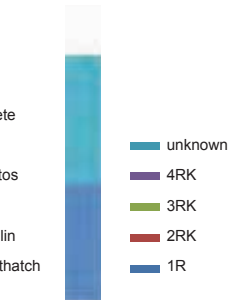
FLOOR MATERIAL



ROOF MATERIAL



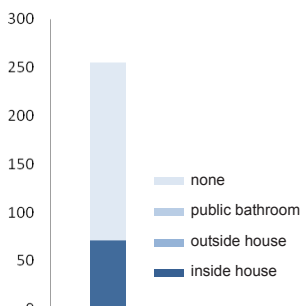
NUMBER OF ROOMS



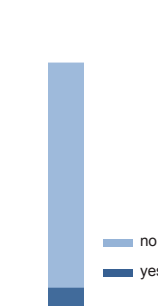
BUILDING TYPOLOGY



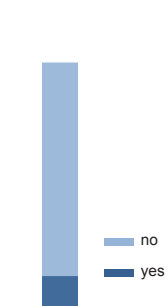
BATHROOM ACCESS




GARBAGE AND



SEWER CONNECTION

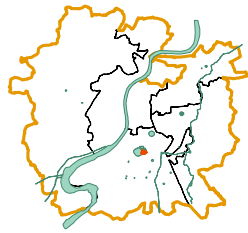


DRINKING WATER



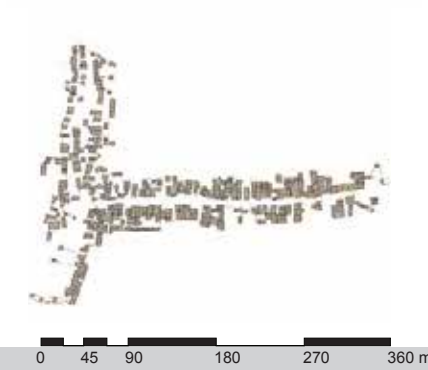
ACCESS TO WATER SUPPLY





basic facts

code	992
zone	South
ward	Dani Limda
t.p. scheme	37
fp/sr no.	Sec-5,7
population	2654
land status	Government
area in m ²	23748
households	841
dwelling units / hectare	354




Nilgiri Na Chapra

people

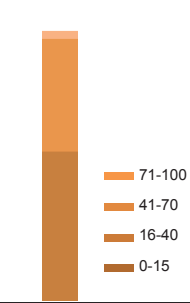


average family size	3.2
males	100%
females	0%
caste	
OBC	17%
SC + ST	40%
others	43%
over 15 yrs in slum	44%
patta land tenure status	4%

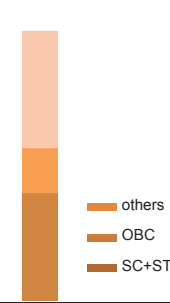
LAND TENURE STATUS



YEARS IN SLUM



CASTE



TOILET ACCESS

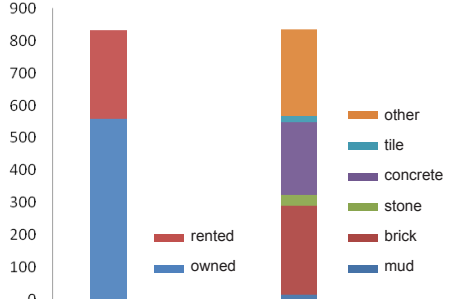


housing

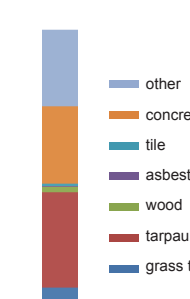


avg dwelling unit area (m ²)	28.2
avg number of rooms	1.4
kachha	12%
semi-pakka	58%
pakka	2%
owned	67%
rented	33%
concrete roofing	28%
stone flooring	4%

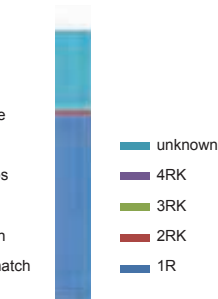
HOUSE OWNERSHIP FLOOR MATERIAL



ROOF MATERIAL



NUMBER OF ROOMS



BUILDING TYPOLOGY

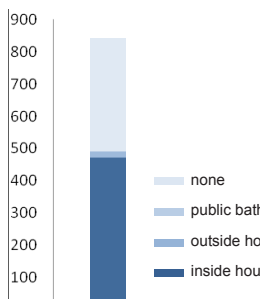


infrastructure

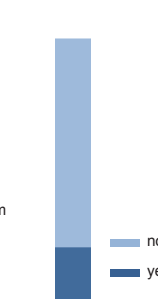


toilet in home	38%
shared toilet access	10%
bathroom in home	56%
individual drinking tap	2%
access to public tap or other sources	98%
sewer connection	24%
garbage connection	22%

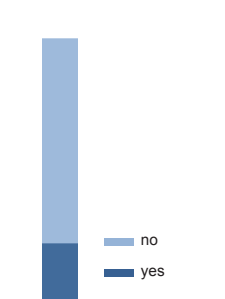
BATHROOM ACCESS



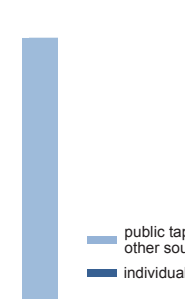
GARBAGE AND



SEWER CONNECTION

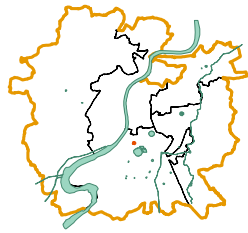


DRINKING WATER



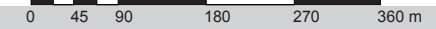
ACCESS TO WATER SUPPLY





basic facts

code	240
zone	South
ward	Dani Limda
t.p. scheme	Danilimada
fp/sr no.	Gamtal
population	339
land status	Gamtal
area in m ²	8096
households	113
dwelling units / hectare	140



Patel Vas Na Chapra

people



average family size	3
males	52%
females	48%
caste	
OBC	47%
SC + ST	2%
others	51%
over 15 yrs in slum	47%
patta land tenure status	6%

housing




avg dwelling unit area (m ²)	71.6
avg number of rooms	2.2
kachha	0%
semi-pakka	33%
pakka	20%
owned	52%
rented	48%
concrete roofing	43%
stone flooring	1%

infrastructure

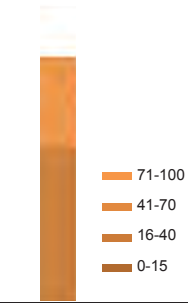


toilet in home	47%
shared toilet access	6%
bathroom in home	39%
individual drinking tap	26%
access to public tap or other sources	74%
sewer connection	26%
garbage connection	0%

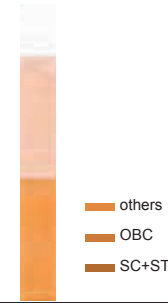
LAND TENURE STATUS




YEARS IN SLUM



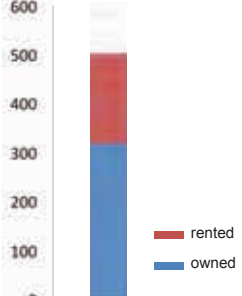
CASTE




TOILET ACCESS



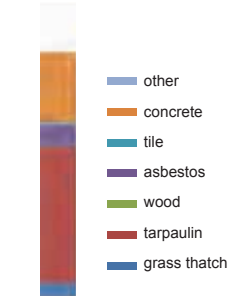
HOUSE OWNERSHIP



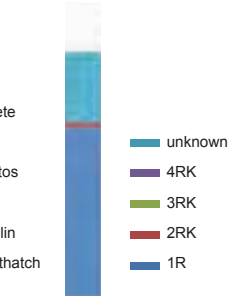
FLOOR MATERIAL



ROOF MATERIAL



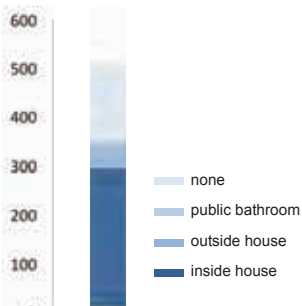
NUMBER OF ROOMS



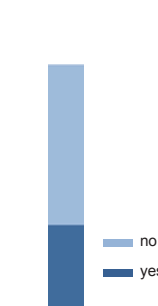
BUILDING TYPOLOGY



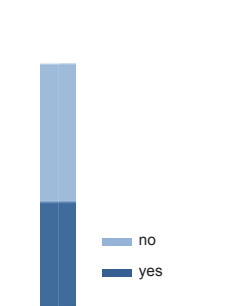
BATHROOM ACCESS



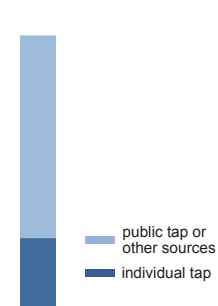
GARBAGE AND



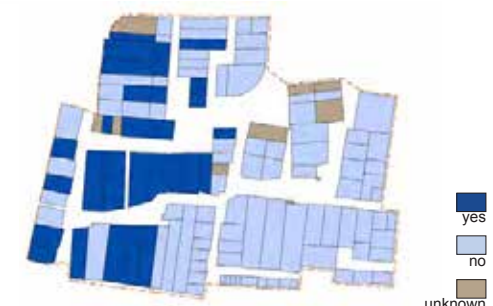
SEWER CONNECTION

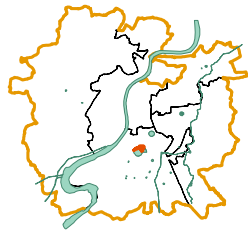


DRINKING WATER



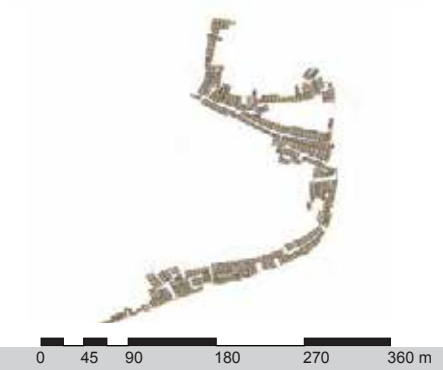
ACCESS TO WATER SUPPLY





basic facts

code	241
zone	South
ward	Dani Limda
t.p. scheme	37-Sector-4
fp/sr no.	140/P+151+152
population	1724
land status	AMC
area in m ²	11585
households	478
dwelling units / hectare	413



Shah Nagar Na Chapra

people



average family size	3.6
males	52%
females	48%
caste	
OBC	66%
SC + ST	0%
others	34%
over 15 yrs in slum	46%
patta land tenure status	8%

housing




avg dwelling unit area (m ²)	24.2
avg number of rooms	1.1
kachha	8%
semi-pakka	86%
pakka	3%
owned	85%
rented	15%
concrete roofing	15%
stone flooring	1%

infrastructure

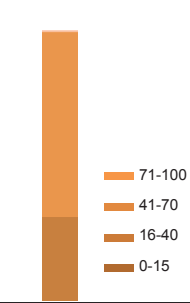


toilet in home	77%
shared toilet access	10%
bathroom in home	76%
individual drinking tap	44%
access to public tap or other sources	56%
sewer connection	56%
garbage connection	44%

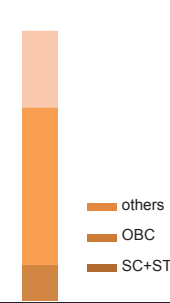
LAND TENURE STATUS



YEARS IN SLUM



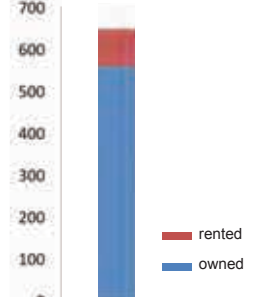
CASTE



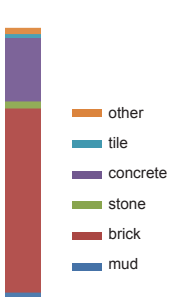
TOILET ACCESS



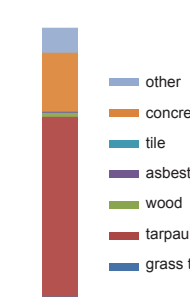
HOUSE OWNERSHIP



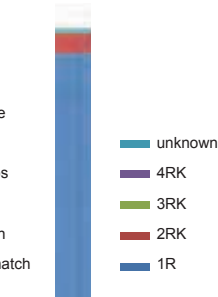
FLOOR MATERIAL



ROOF MATERIAL



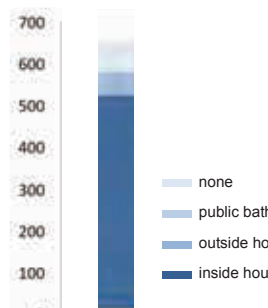
NUMBER OF ROOMS



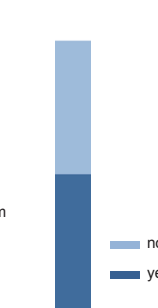
BUILDING TYPOLOGY



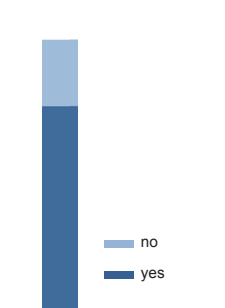
BATHROOM ACCESS



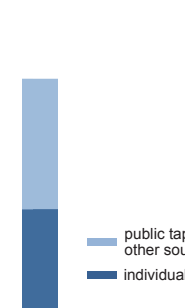
GARBAGE AND



SEWER CONNECTION

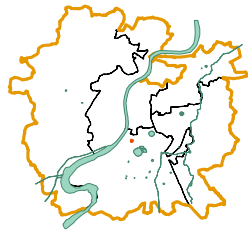


DRINKING WATER



ACCESS TO WATER SUPPLY





basic facts

code	242
zone	South
ward	Behrampur
t.p. scheme	37-Sector-1
fp/sr no.	98
population	2894
land status	AMC
area in m ²	17231
households	655
dwelling units / hectare	380



Site & Service Na Chapra

people



average family size	4.4
males	55%
females	45%
caste	
OBC	58%
SC + ST	14%
others	28%
over 15 yrs in slum	69%
patta land tenure status	4%

housing




avg dwelling unit area (m ²)	26.3
avg number of rooms	1.1
kachha	1%
semi-pakka	73%
pakka	25%
owned	86%
rented	14%
concrete roofing	22%
stone flooring	2%

infrastructure

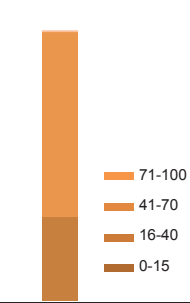


toilet in home	75%
shared toilet access	13%
bathroom in home	80%
individual drinking tap	40%
access to public tap or other sources	60%
sewer connection	75%
garbage connection	51%

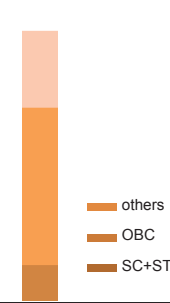
LAND TENURE STATUS



YEARS IN SLUM



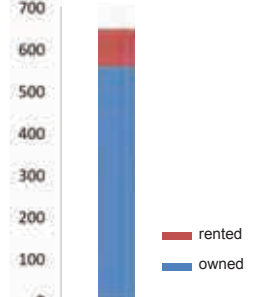
CASTE



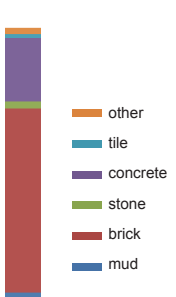
TOILET ACCESS



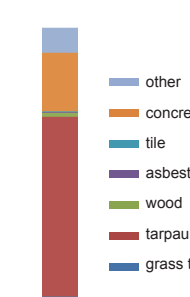
HOUSE OWNERSHIP



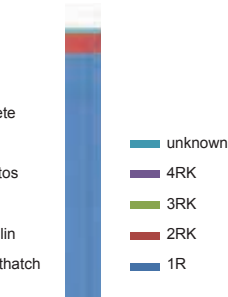
FLOOR MATERIAL



ROOF MATERIAL



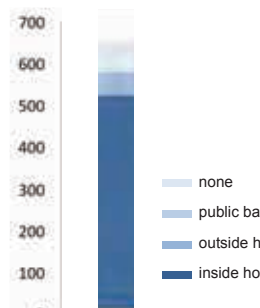
NUMBER OF ROOMS



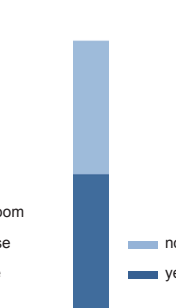
BUILDING TYPOLOGY



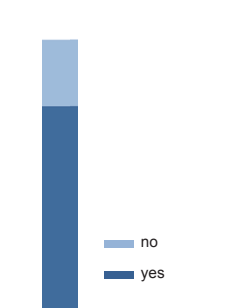
BATHROOM ACCESS



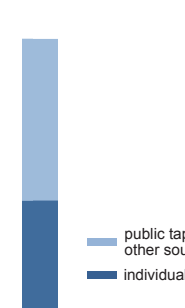
GARBAGE AND



SEWER CONNECTION

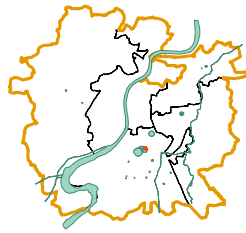


DRINKING WATER



ACCESS TO WATER SUPPLY





basic facts

code	243
zone	South
ward	Dani Limda
t.p. scheme	37-Sector-5
fp/sr no.	404+282+30 Mt
	Wide Road
population	1280
land status	AMC
area in m ²	8245
households	301
dwelling units / hectare	365



0 45 90 180 270 360 m

Suryanagar Na Chapra

people




average family size	4.3
males	57%
females	43%
caste	
OBC	20%
SC + ST	7%
others	73%
over 15 yrs in slum	50%
patta land tenure status	79%

housing



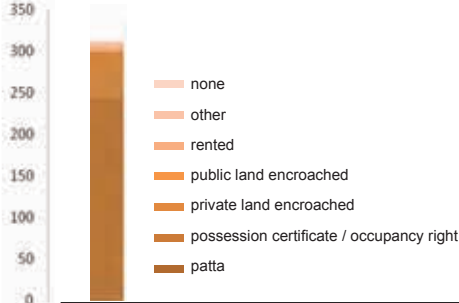
avg dwelling unit area (m ²)	27.4
avg number of rooms	1
kachha	0%
semi-pakka	99%
pakka	1%
owned	85%
rented	15%
concrete roofing	52%
stone flooring	4%

infrastructure

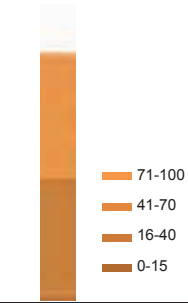


toilet in home	63%
shared toilet access	28%
bathroom in home	63%
individual drinking tap	44%
access to public tap or other sources	56%
sewer connection	77%
garbage connection	19%

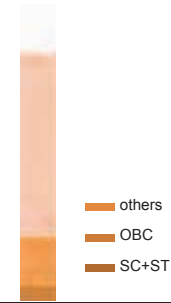
LAND TENURE STATUS



YEARS IN SLUM



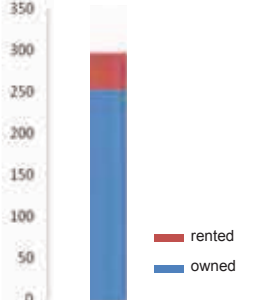
CASTE



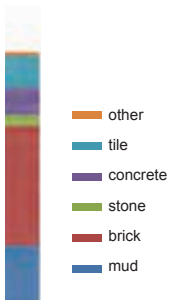
TOILET ACCESS



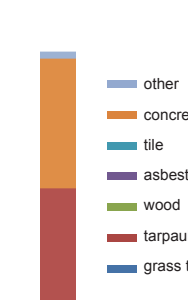
HOUSE OWNERSHIP



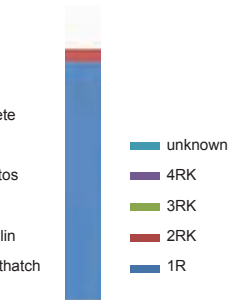
FLOOR MATERIAL



ROOF MATERIAL



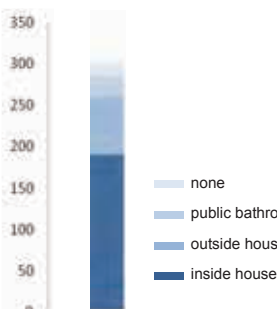
NUMBER OF ROOMS



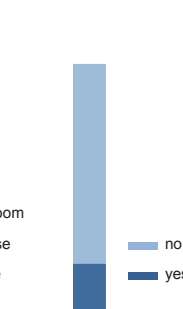
BUILDING TYPOLOGY



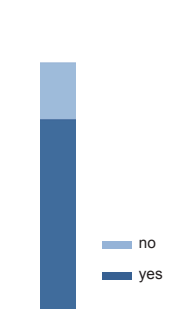
BATHROOM ACCESS



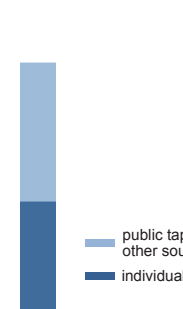
GARBAGE AND



SEWER CONNECTION

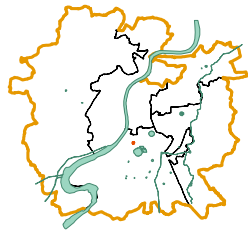


DRINKING WATER



ACCESS TO WATER SUPPLY





basic facts

code	244
zone	South
ward	Dani Limda
t.p. scheme	Danilimada
fp/sr no.	Gamtal
population	154
land status	Gamtal
area in m ²	4304
households	70
dwelling units / hectare	163



Thakor Vas Na Chapra

people



average family size	2.2
males	ND
females	ND
caste	
OBC	47%
SC + ST	0%
others	53%
over 15 yrs in slum	40%
patta land tenure status	37%

housing




avg dwelling unit area (m ²)	61.5
avg number of rooms	2.1
kachha	0%
semi-pakka	46%
pakka	3%
owned	46%
rented	54%
concrete roofing	49%
stone flooring	3%

infrastructure

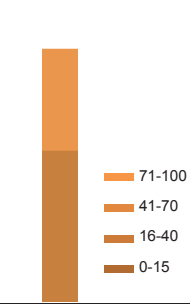


toilet in home	34%
shared toilet access	13%
bathroom in home	7%
individual drinking tap	3%
access to public tap or other sources	97%
sewer connection	1%
garbage connection	3%

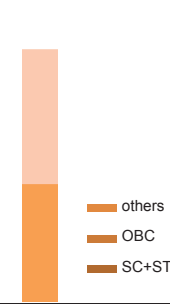
LAND TENURE STATUS



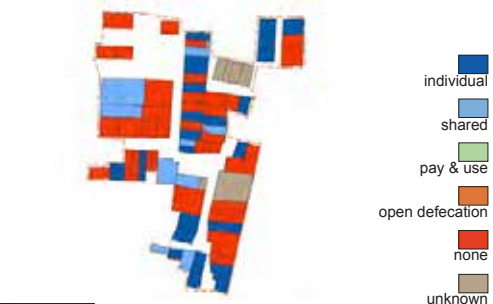
YEARS IN SLUM



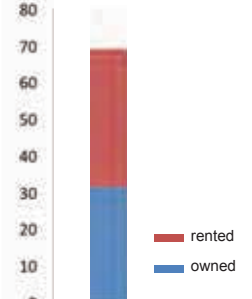
CASTE



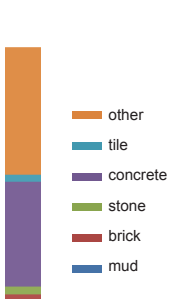
TOILET ACCESS



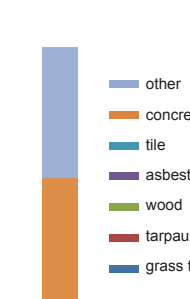
HOUSE OWNERSHIP



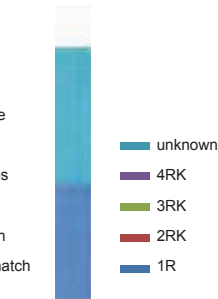
FLOOR MATERIAL



ROOF MATERIAL



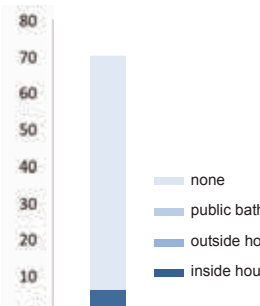
NUMBER OF ROOMS



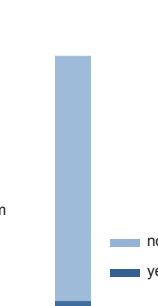
BUILDING TYPOLOGY



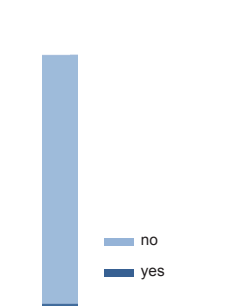
BATHROOM ACCESS



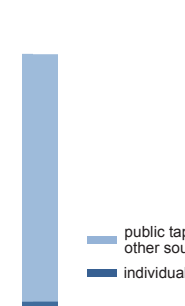
GARBAGE AND



SEWER CONNECTION

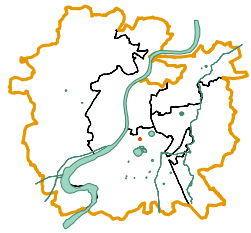


DRINKING WATER




ACCESS TO WATER SUPPLY





basic facts

code	245
zone	South
ward	Dani Limda
t.p. scheme	37-Sector-2
fp/sr no.	66
population	17
land status	Private
area in m ²	295
households	16
dwelling units / hectare	542



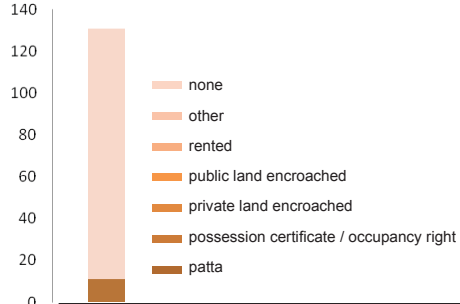
Vadivas

people

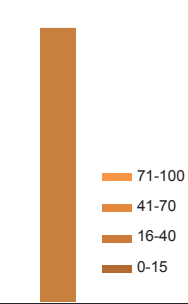


average family size	1.1
males	25%
females	75%
caste	
OBC	0%
SC + ST	9%
others	91%
over 15 yrs in slum	0%
patta land tenure status	9%

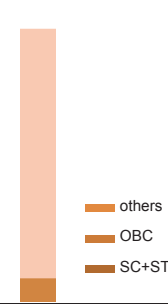
LAND TENURE STATUS



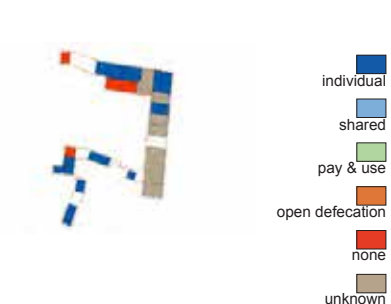
YEARS IN SLUM



CASTE



TOILET ACCESS

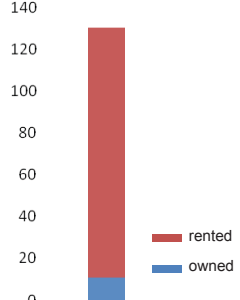


housing

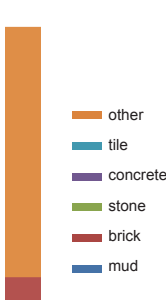


avg dwelling unit area (m ²)	18.4
avg number of rooms	1
kachha	0%
semi-pakka	9%
pakka	0%
owned	9%
rented	91%
concrete roofing	0%
stone flooring	0%

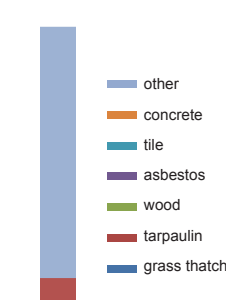
HOUSE OWNERSHIP



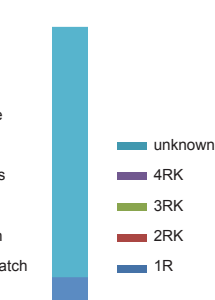
FLOOR MATERIAL




ROOF MATERIAL



NUMBER OF ROOMS



BUILDING TYPOLOGY

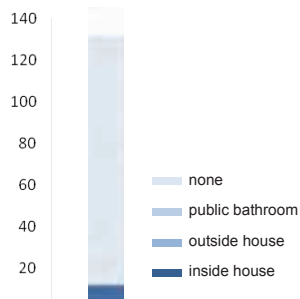


infrastructure

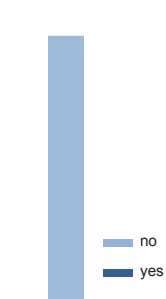


toilet in home	9%
shared toilet access	0%
bathroom in home	9%
individual drinking tap	75%
access to public tap or other sources	25%
sewer connection	9%
garbage connection	0%

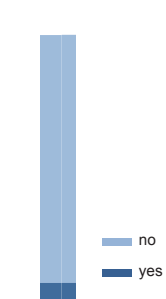
BATHROOM ACCESS



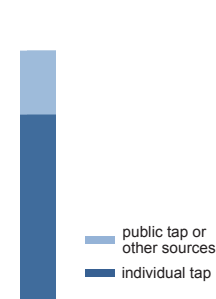
GARBAGE AND



SEWER CONNECTION

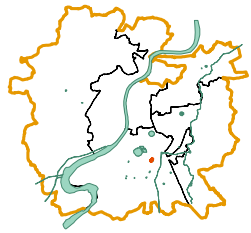


DRINKING WATER




ACCESS TO WATER SUPPLY





basic facts

code	248
zone	South
ward	Ghodasar
t.p. scheme	53/D
fp/sr no.	160 (Talavadi)
population	724
land status	Government
area in m ²	8898
households	228
dwelling units / hectare	256




Kantinagar

people

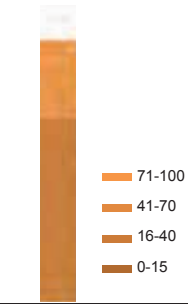


average family size	3.2
males	59%
females	41%
caste	
OBC	24%
SC + ST	15%
others	61%
over 15 yrs in slum	30%
patta land tenure status	23%

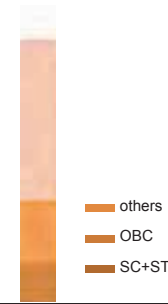
LAND TENURE STATUS




YEARS IN SLUM



CASTE



TOILET ACCESS

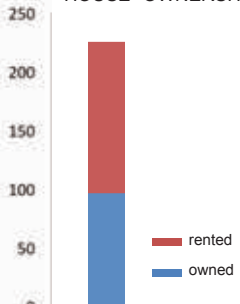


housing




avg dwelling unit area (m ²)	39.0
avg number of rooms	1.1
kachha	0%
semi-pakka	88%
pakka	12%
owned	43%
rented	57%
concrete roofing	0%
stone flooring	1%

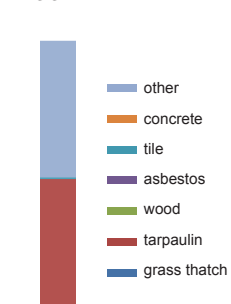
HOUSE OWNERSHIP



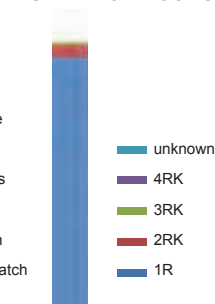
FLOOR MATERIAL




ROOF MATERIAL



NUMBER OF ROOMS



BUILDING TYPOLOGY

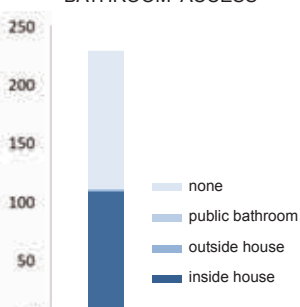


infrastructure

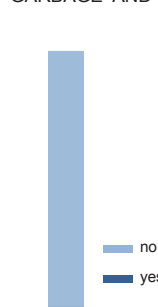


toilet in home	23%
shared toilet access	6%
bathroom in home	46%
individual drinking tap	45%
access to public tap or other sources	55%
sewer connection	43%
garbage connection	3%

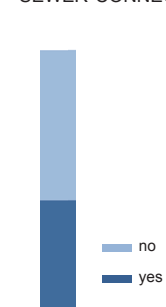
BATHROOM ACCESS



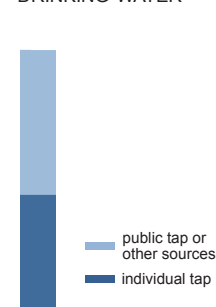
GARBAGE AND



SEWER CONNECTION

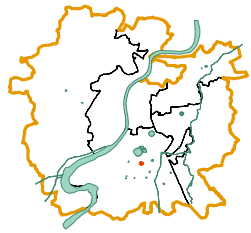


DRINKING WATER



ACCESS TO WATER SUPPLY





basic facts

code	249
zone	South
ward	Ishanpur
t.p. scheme	53/D
fp/sr no.	Sr 328 (Talav) +Road
population	551
land status	Government + Private
area in m ²	5395
households	202
dwelling units / hectare	374



0 45 90 180 270 360 m

Kashi Vishwanath Na Chapra(Chamundanagar)

people



average family size	2.7
males	58%
females	42%
caste	
OBC	53%
SC + ST	42%
others	4%
over 15 yrs in slum	75%
patta land tenure status	35%

housing




avg dwelling unit area (m ²)	26.7
avg number of rooms	1
kachha	0%
semi-pakka	97%
pakka	0%
owned	96%
rented	4%
concrete roofing	0%
stone flooring	0%

infrastructure

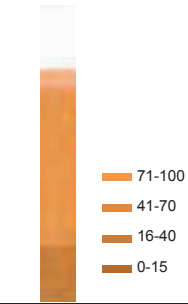


toilet in home	70%
shared toilet access	24%
bathroom in home	94%
individual drinking tap	92%
access to public tap or other sources	8%
sewer connection	62%
garbage connection	52%

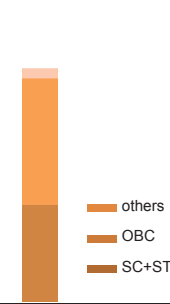
LAND TENURE STATUS



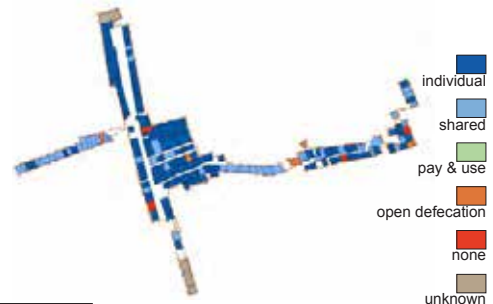
YEARS IN SLUM



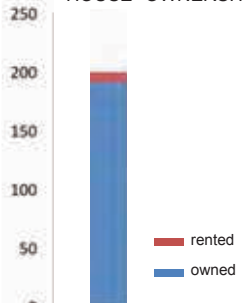
CASTE



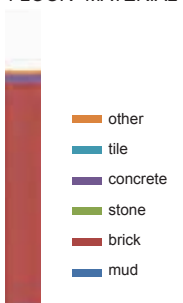
TOILET ACCESS



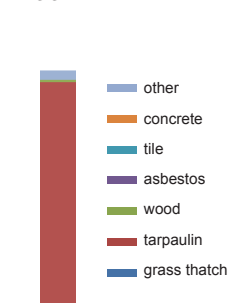
HOUSE OWNERSHIP



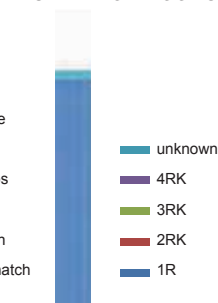
FLOOR MATERIAL



ROOF MATERIAL



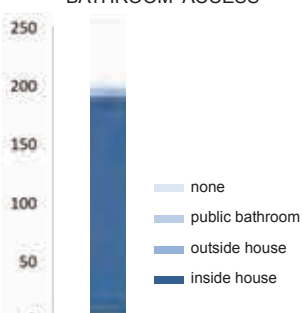
NUMBER OF ROOMS



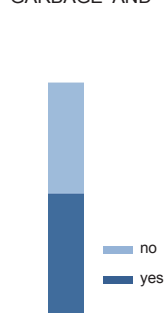
BUILDING TYPOLOGY



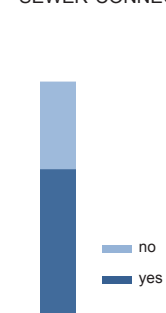
BATHROOM ACCESS



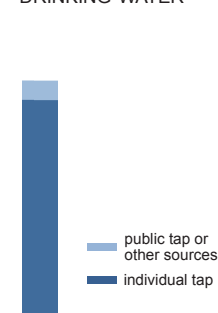
GARBAGE AND



SEWER CONNECTION

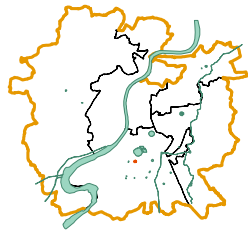


DRINKING WATER




ACCESS TO WATER SUPPLY





basic facts

code	250
zone	South
ward	Lambha
t.p. scheme	63
fp/sr no.	TP Road
population	82
land status	Government
area in m ²	721
households	24
dwelling units / hectare	333



Kashiram Na Chapra

people



average family size	3.4
males	ND
females	ND
caste	
OBC	33%
SC + ST	17%
others	50%
over 15 yrs in slum	63%
patta land tenure status	4%

housing



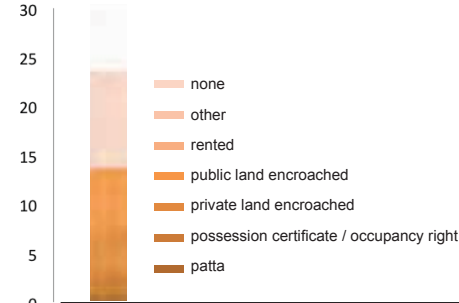
avg dwelling unit area (m ²)	30.0
avg number of rooms	1.6
kachha	8%
semi-pakka	54%
pakka	0%
owned	50%
rented	50%
concrete roofing	0%
stone flooring	0%

infrastructure

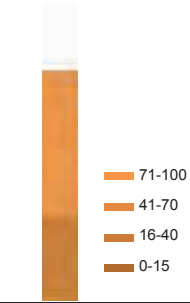


toilet in home	38%
shared toilet access	17%
bathroom in home	58%
individual drinking tap	8%
access to public tap or other sources	92%
sewer connection	4%
garbage connection	4%

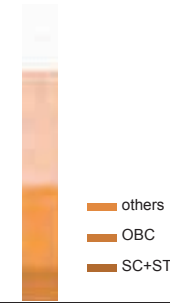
LAND TENURE STATUS




YEARS IN SLUM



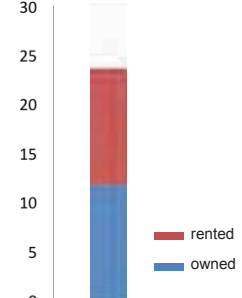
CASTE



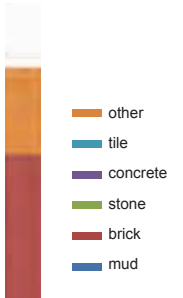
TOILET ACCESS



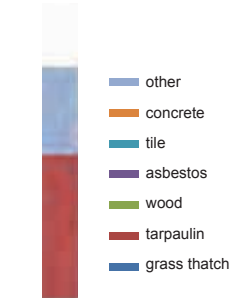
HOUSE OWNERSHIP



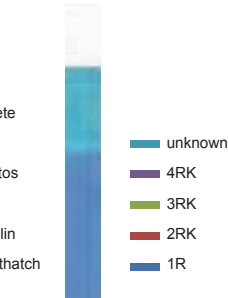
FLOOR MATERIAL



ROOF MATERIAL



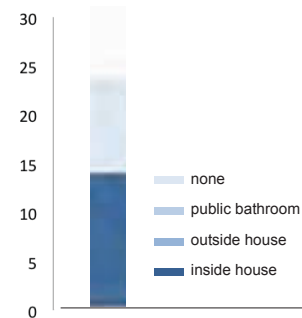
NUMBER OF ROOMS



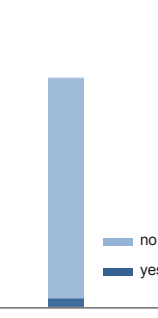
BUILDING TYPOLOGY



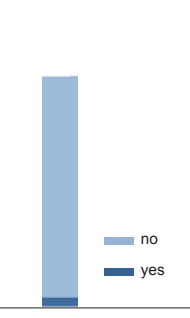
BATHROOM ACCESS



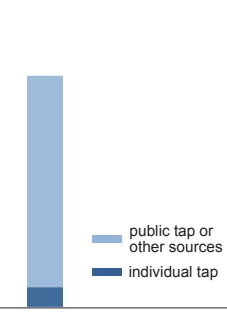
GARBAGE AND




SEWER CONNECTION

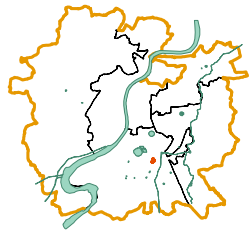


DRINKING WATER




ACCESS TO WATER SUPPLY





basic facts

code	251
zone	South
ward	Ghodasar
t.p. scheme	53/D
fp/sr no.	160 (Talavadi)
population	2358
land status	Government
area in m ²	21371
households	683
dwelling units / hectare	320




Ramwadi

people

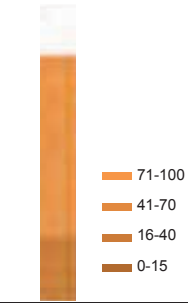


average family size	3.5
males	60%
females	40%
caste	
OBC	46%
SC + ST	48%
others	6%
over 15 yrs in slum	74%
patta land tenure status	34%

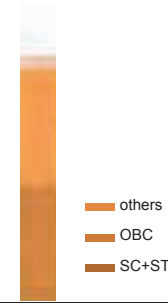
LAND TENURE STATUS



YEARS IN SLUM



CASTE



TOILET ACCESS

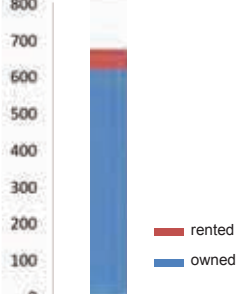


housing




avg dwelling unit area (m ²)	31.3
avg number of rooms	1
kachha	20%
semi-pakka	69%
pakka	7%
owned	92%
rented	8%
concrete roofing	0%
stone flooring	2%

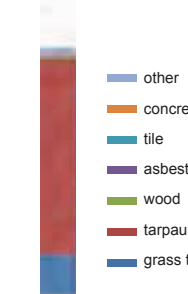
HOUSE OWNERSHIP



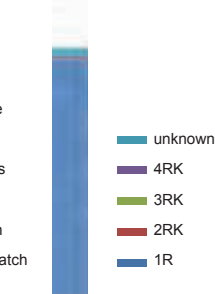
FLOOR MATERIAL



ROOF MATERIAL



NUMBER OF ROOMS



BUILDING TYPOLOGY

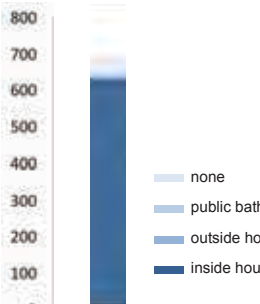


infrastructure

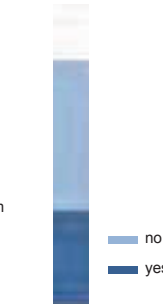


toilet in home	71%
shared toilet access	21%
bathroom in home	92%
individual drinking tap	54%
access to public tap or other sources	46%
sewer connection	55%
garbage connection	39%

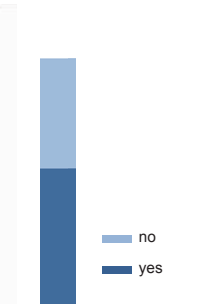
BATHROOM ACCESS



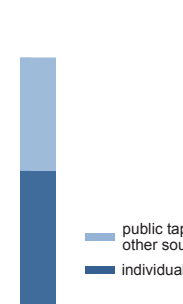
GARBAGE AND



SEWER CONNECTION

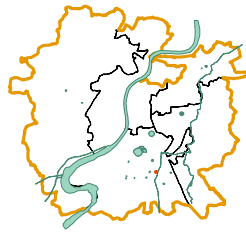


DRINKING WATER




ACCESS TO WATER SUPPLY





basic facts

code	253
zone	South
ward	Ishanpur
t.p. scheme	54/D
fp/sr no.	34+35
population	98
land status	AMC
area in m ²	795
households	22
dwelling units / hectare	277



Ranchod Park Na Chapra

people



average family size	4.5
males	61%
females	39%
caste	
OBC	5%
SC + ST	73%
others	23%
over 15 yrs in slum	27%
patta land tenure status	0%

housing




avg dwelling unit area (m ²)	36.1
avg number of rooms	1.3
kachha	0%
semi-pakka	73%
pakka	5%
owned	73%
rented	27%
concrete roofing	9%
stone flooring	0%

infrastructure

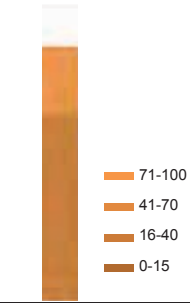


toilet in home	36%
shared toilet access	41%
bathroom in home	77%
individual drinking tap	5%
access to public tap or other sources	95%
sewer connection	73%
garbage connection	36%

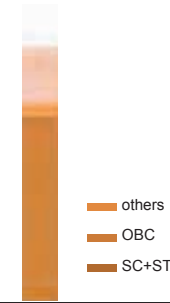
LAND TENURE STATUS



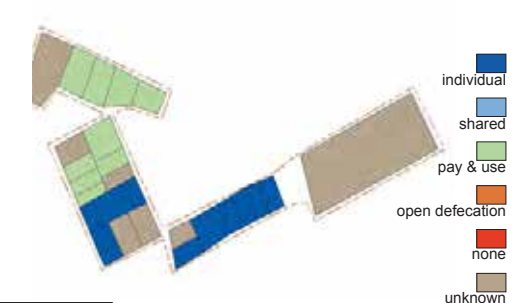
YEARS IN SLUM



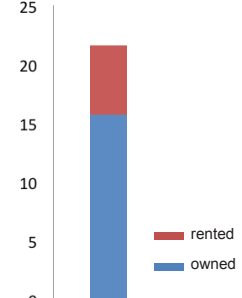
CASTE



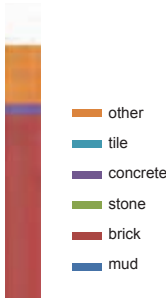
TOILET ACCESS



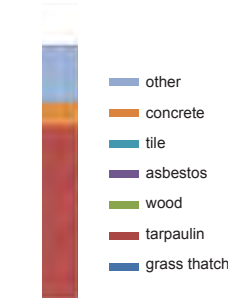
HOUSE OWNERSHIP



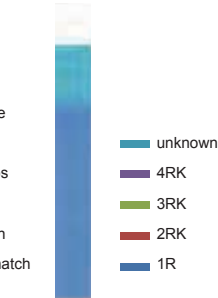
FLOOR MATERIAL



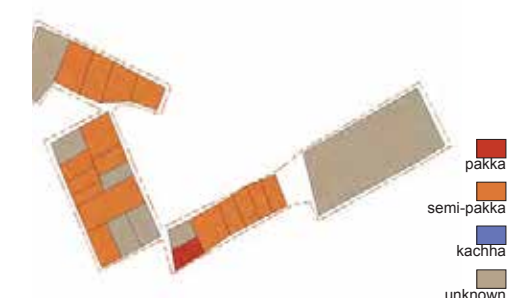
ROOF MATERIAL



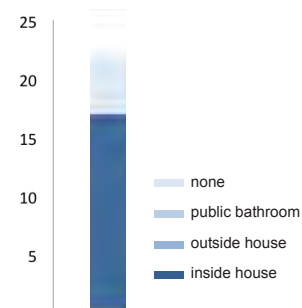
NUMBER OF ROOMS



BUILDING TYPOLOGY



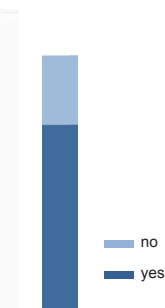
BATHROOM ACCESS



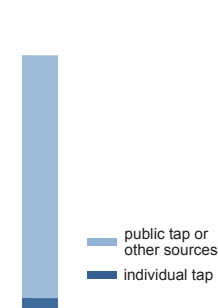
GARBAGE AND



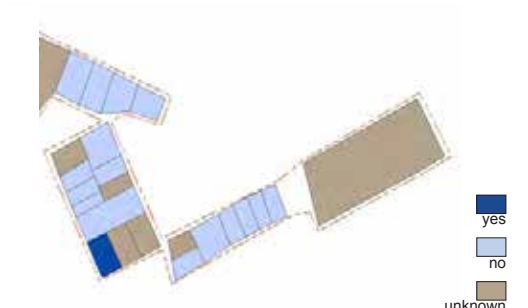
SEWER CONNECTION

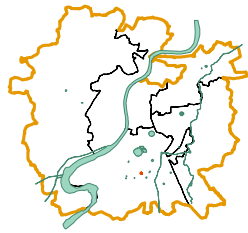


DRINKING WATER



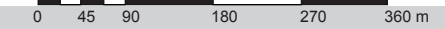
ACCESS TO WATER SUPPLY





basic facts

code	254
zone	South
ward	Ishanpur
t.p. scheme	56/D
fp/sr no.	66+67/P
population	54
land status	Private
area in m ²	571
households	31
dwelling units / hectare	543




Rasikbhai Ni Chali

people

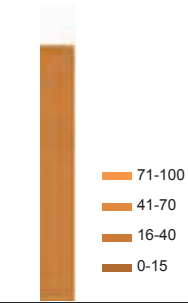


average family size	1.7
males	ND
females	ND
caste	
OBC	0%
SC + ST	68%
others	32%
over 15 yrs in slum	0%
patta land tenure status	0%

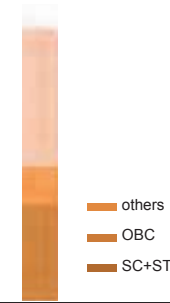
LAND TENURE STATUS



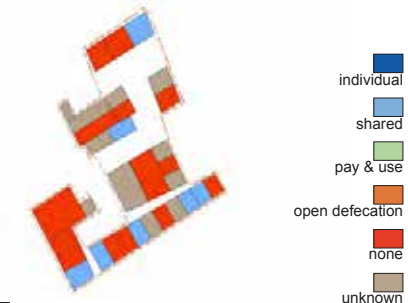
YEARS IN SLUM



CASTE



TOILET ACCESS

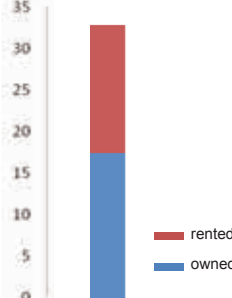


housing

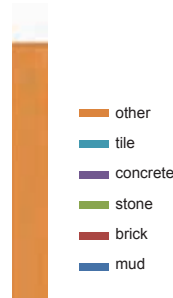


avg dwelling unit area (m ²)	18.4
avg number of rooms	1.5
kachha	0%
semi-pakka	68%
pakka	0%
owned	0%
rented	100%
concrete roofing	0%
stone flooring	0%

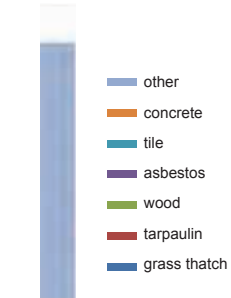
HOUSE OWNERSHIP



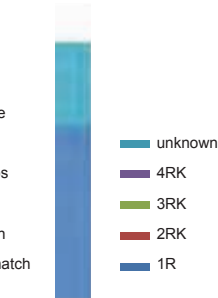
FLOOR MATERIAL



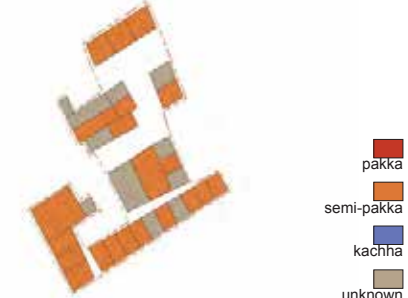
ROOF MATERIAL



NUMBER OF ROOMS



BUILDING TYPOLOGY

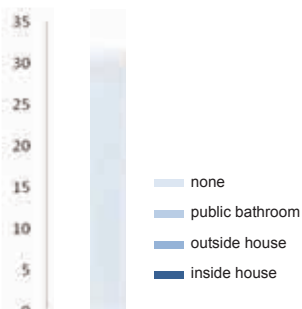


infrastructure

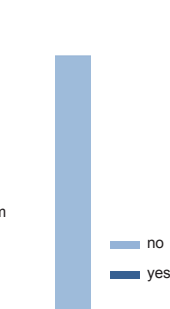


toilet in home	0%
shared toilet access	23%
bathroom in home	0%
individual drinking tap	0%
access to public tap or other sources	100%
sewer connection	3%
garbage connection	0%

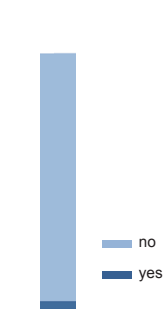
BATHROOM ACCESS



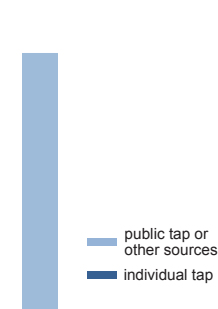
GARBAGE AND



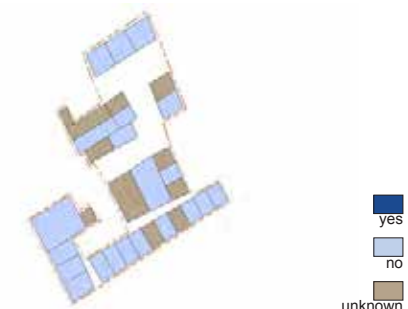
SEWER CONNECTION

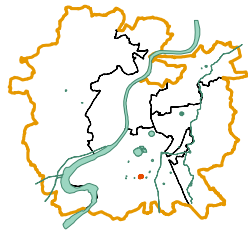


DRINKING WATER



ACCESS TO WATER SUPPLY





basic facts

code	255
zone	South
ward	Lambha
t.p. scheme	56/D
fp/sr no.	Sr 105
population	1576
land status	Government
area in m ²	11040
households	428
dwelling units / hectare	388



0 45 90 180 270 360 m


Saraniyya Vas

people

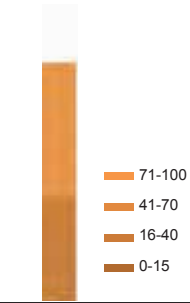


average family size	3.7
males	57%
females	43%
caste	
OBC	19%
SC + ST	75%
others	6%
over 15 yrs in slum	8%
patta land tenure status	52%

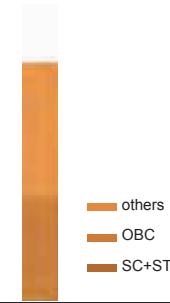
LAND TENURE STATUS



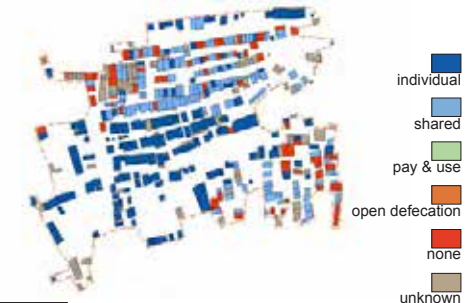
YEARS IN SLUM



CASTE



TOILET ACCESS

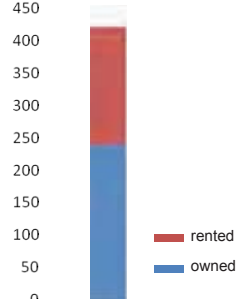


housing

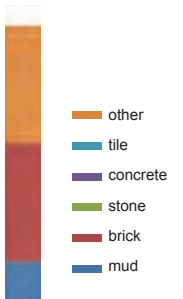


avg dwelling unit area (m ²)	25.8
avg number of rooms	1.2
kachha	0%
semi-pakka	90%
pakka	4%
owned	57%
rented	43%
concrete roofing	0%
stone flooring	0%

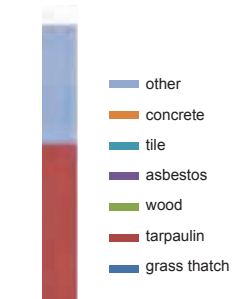
HOUSE OWNERSHIP



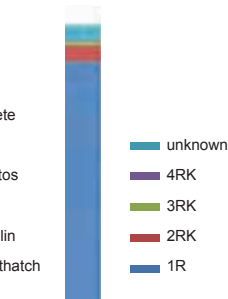
FLOOR MATERIAL



ROOF MATERIAL



NUMBER OF ROOMS



BUILDING TYPOLOGY

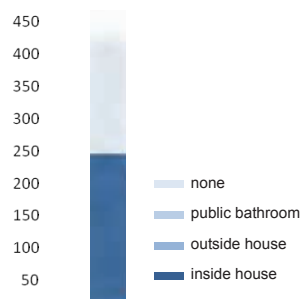


infrastructure

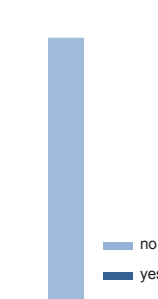


toilet in home	46%
shared toilet access	32%
bathroom in home	57%
individual drinking tap	42%
access to public tap or other sources	58%
sewer connection	69%
garbage connection	0%

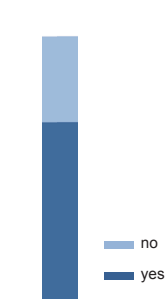
BATHROOM ACCESS



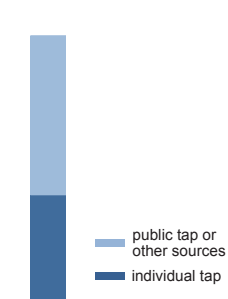
GARBAGE AND



SEWER CONNECTION

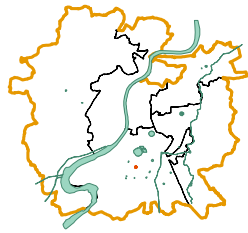


DRINKING WATER




ACCESS TO WATER SUPPLY





basic facts

code	258
zone	South
ward	Lambha
t.p. scheme	62
fp/sr no.	R.S.No.225
population	130
land status	Private
area in m ²	1835
households	31
dwelling units / hectare	169



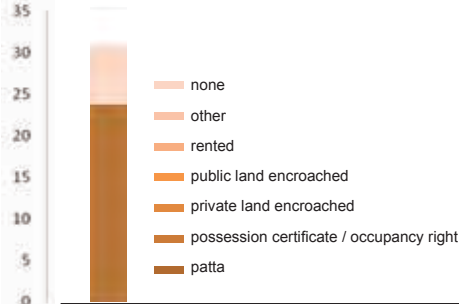
Slams With In Calico Nagar

people

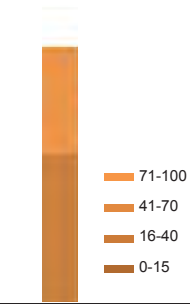


average family size	4.2
males	50%
females	50%
caste	
OBC	0%
SC + ST	81%
others	19%
over 15 yrs in slum	42%
patta land tenure status	77%

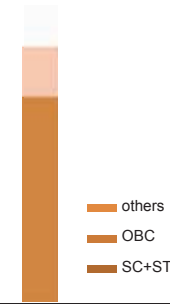
LAND TENURE STATUS



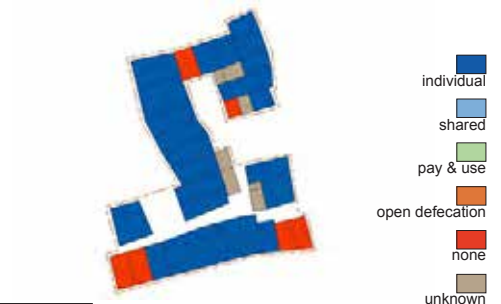
YEARS IN SLUM



CASTE



TOILET ACCESS

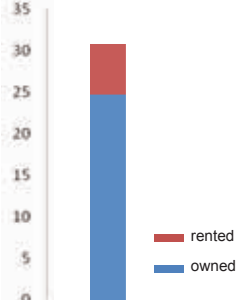


housing

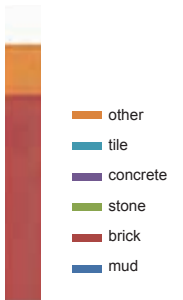


avg dwelling unit area (m ²)	59.2
avg number of rooms	1.2
kachha	0%
semi-pakka	81%
pakka	0%
owned	81%
rented	19%
concrete roofing	0%
stone flooring	0%

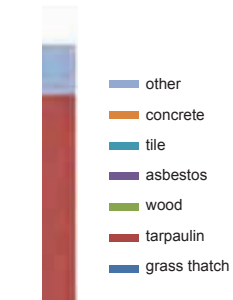
HOUSE OWNERSHIP



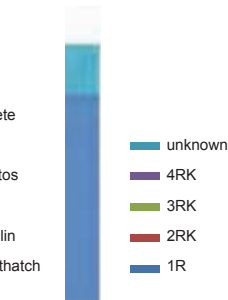
FLOOR MATERIAL




ROOF MATERIAL



NUMBER OF ROOMS



BUILDING TYPOLOGY

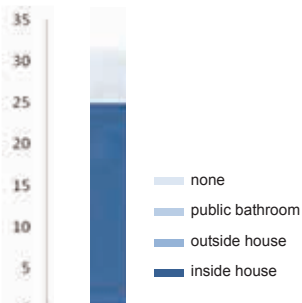


infrastructure

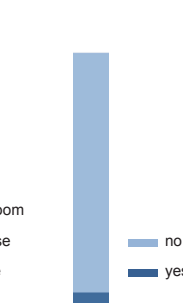


toilet in home	81%
shared toilet access	0%
bathroom in home	81%
individual drinking tap	81%
access to public tap or other sources	19%
sewer connection	77%
garbage connection	6%

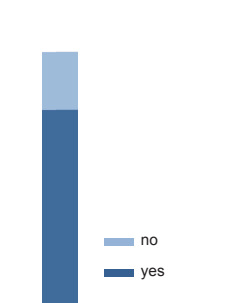
BATHROOM ACCESS



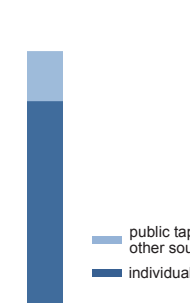
GARBAGE AND




SEWER CONNECTION

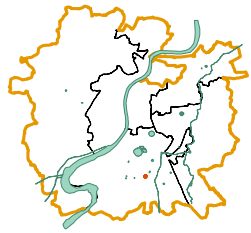


DRINKING WATER




ACCESS TO WATER SUPPLY





basic facts

code	259
zone	South
ward	Lambha
t.p. scheme	Narol
fp/sr no.	Gamtal
population	595
land status	Gamtal
area in m ²	9783
households	231
dwelling units / hectare	236



Thakorvas

people



average family size	2.6
males	59%
females	41%
caste	
OBC	49%
SC + ST	32%
others	19%
over 15 yrs in slum	61%
patta land tenure status	39%

housing



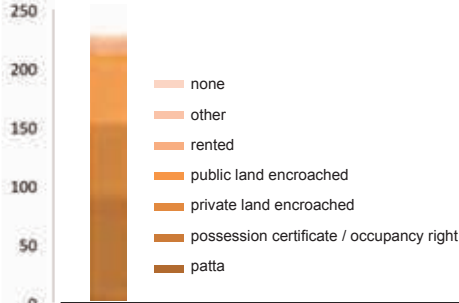
avg dwelling unit area (m ²)	42.4
avg number of rooms	1.1
kachha	7%
semi-pakka	83%
pakka	9%
owned	93%
rented	7%
concrete roofing	0%
stone flooring	5%

infrastructure

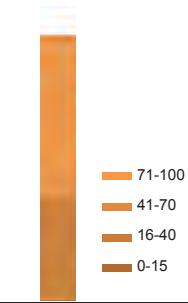


toilet in home	64%
shared toilet access	13%
bathroom in home	97%
individual drinking tap	75%
access to public tap or other sources	25%
sewer connection	71%
garbage connection	2%

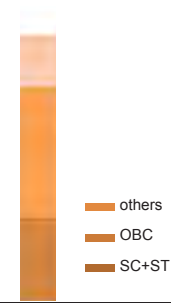
LAND TENURE STATUS



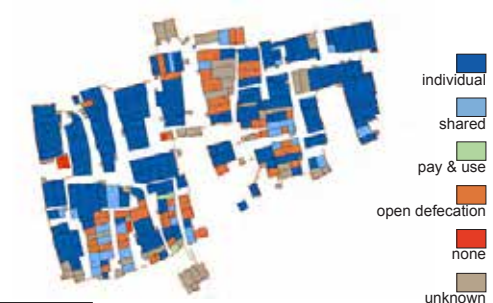
YEARS IN SLUM



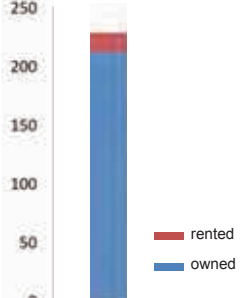
CASTE




TOILET ACCESS



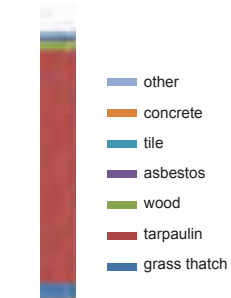
HOUSE OWNERSHIP



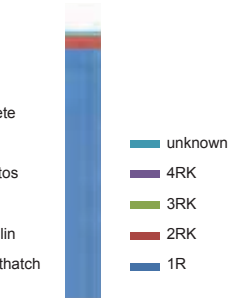
FLOOR MATERIAL



ROOF MATERIAL



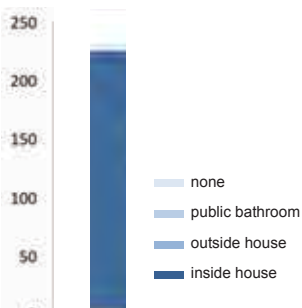
NUMBER OF ROOMS



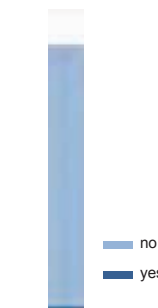
BUILDING TYPOLOGY



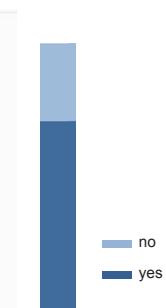
BATHROOM ACCESS



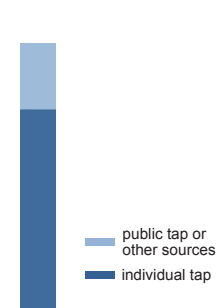
GARBAGE AND



SEWER CONNECTION

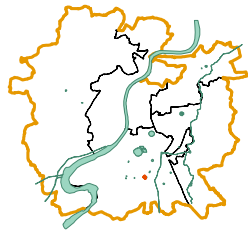


DRINKING WATER



ACCESS TO WATER SUPPLY





basic facts

code	260
zone	South
ward	Lambha
t.p. scheme	Narol
fp/sr no.	Sr 42 (Talavadi)
population	565
land status	AMC+ Government
area in m ²	9645
households	210
dwelling units / hectare	218



0 45 90 180 270 360 m

Vagrivas

people



average family size	2.7
males	56%
females	44%
caste	
OBC	27%
SC + ST	52%
others	21%
over 15 yrs in slum	80%
patta land tenure status	29%

housing




avg dwelling unit area (m ²)	45.9
avg number of rooms	1.4
kachha	32%
semi-pakka	62%
pakka	5%
owned	60%
rented	40%
concrete roofing	50%
stone flooring	15%

infrastructure

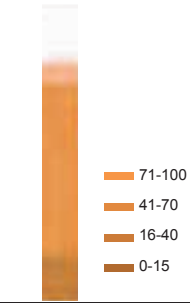


toilet in home	16%
shared toilet access	38%
bathroom in home	65%
individual drinking tap	87%
access to public tap or other sources	13%
sewer connection	49%
garbage connection	21%

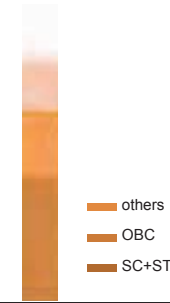
LAND TENURE STATUS



YEARS IN SLUM



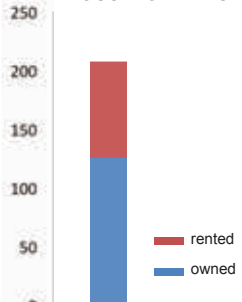
CASTE




TOILET ACCESS



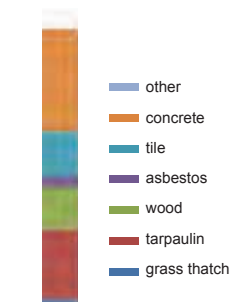
HOUSE OWNERSHIP



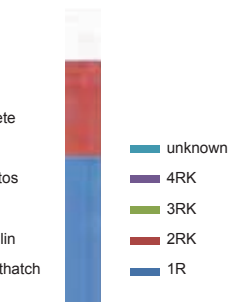
FLOOR MATERIAL



ROOF MATERIAL



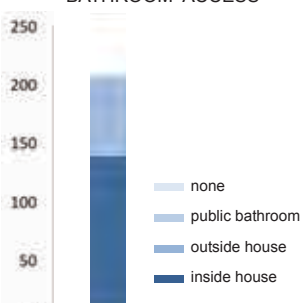
NUMBER OF ROOMS




BUILDING TYPOLOGY



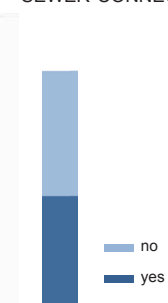
BATHROOM ACCESS



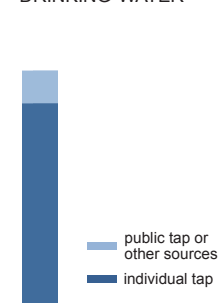
GARBAGE AND



SEWER CONNECTION

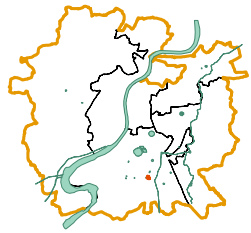


DRINKING WATER



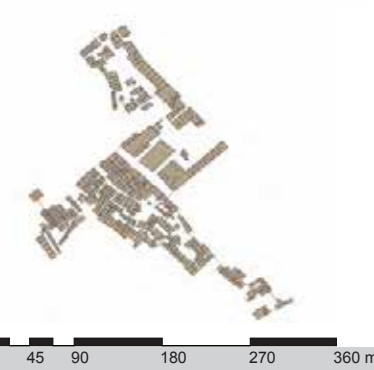
ACCESS TO WATER SUPPLY





basic facts

code	261
zone	South
ward	Lambha
t.p. scheme	56/D
fp/sr no.	Sr 21+22+23+41
population	1172
land status	AMC
area in m ²	16769
households	459
dwelling units / hectare	274



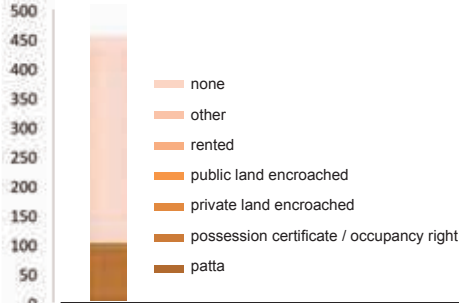
Vanjaravas

people

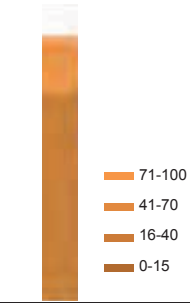


average family size	2.6
males	61%
females	39%
caste	
OBC	34%
SC + ST	36%
others	30%
over 15 yrs in slum	21%
patta land tenure status	22%

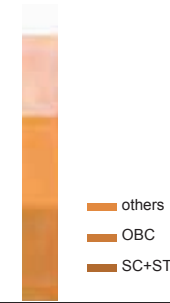
LAND TENURE STATUS



YEARS IN SLUM



CASTE



TOILET ACCESS

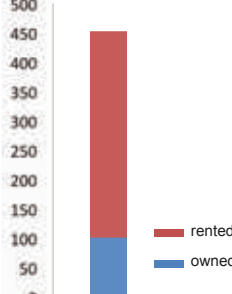


housing




avg dwelling unit area (m ²)	36.5
avg number of rooms	1.4
kachha	1%
semi-pakka	81%
pakka	1%
owned	22%
rented	78%
concrete roofing	0%
stone flooring	0%

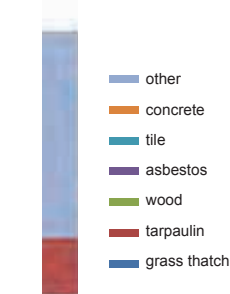
HOUSE OWNERSHIP



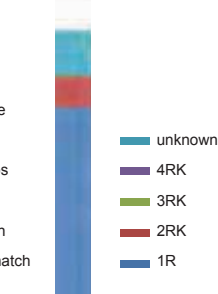
FLOOR MATERIAL



ROOF MATERIAL



NUMBER OF ROOMS



BUILDING TYPOLOGY

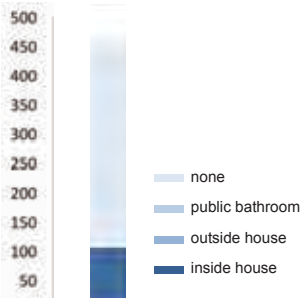


infrastructure

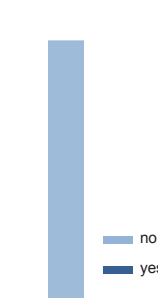


toilet in home	37%
shared toilet access	17%
bathroom in home	22%
individual drinking tap	24%
access to public tap or other sources	76%
sewer connection	52%
garbage connection	0%

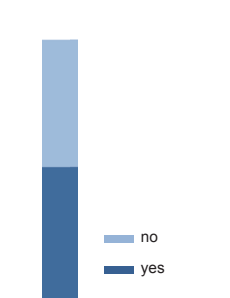
BATHROOM ACCESS



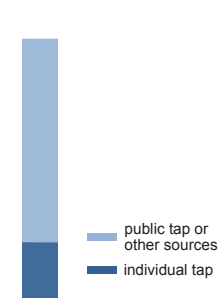
GARBAGE AND



SEWER CONNECTION

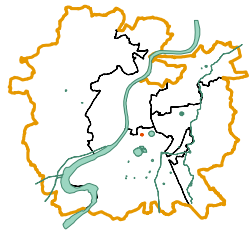


DRINKING WATER




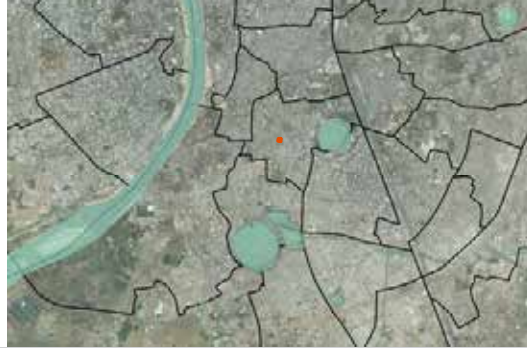
ACCESS TO WATER SUPPLY





basic facts

code	263
zone	South
ward	Kankaria
t.p. scheme	2
fp/sr no.	105/2+149
population	108
land status	Private
area in m ²	639
households	28
dwelling units / hectare	438



Bahucharaji Ni Chali

people



average family size	3.9
males	51%
females	49%
caste	
OBC	0%
SC + ST	100%
others	0%
over 15 yrs in slum	86%
patta land tenure status	0%

housing



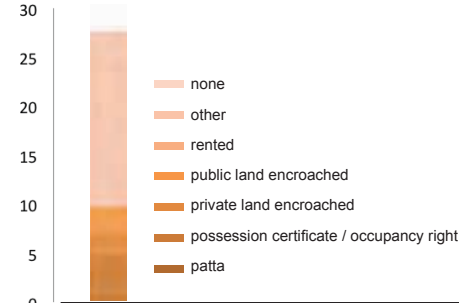
avg dwelling unit area (m ²)	22.8
avg number of rooms	1
kachha	64%
semi-pakka	36%
pakka	0%
owned	93%
rented	7%
concrete roofing	0%
stone flooring	0%

infrastructure

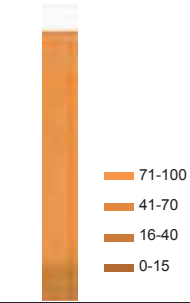


toilet in home	43%
shared toilet access	54%
bathroom in home	36%
individual drinking tap	36%
access to public tap or other sources	64%
sewer connection	100%
garbage connection	4%

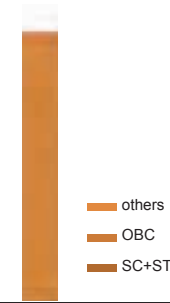
LAND TENURE STATUS



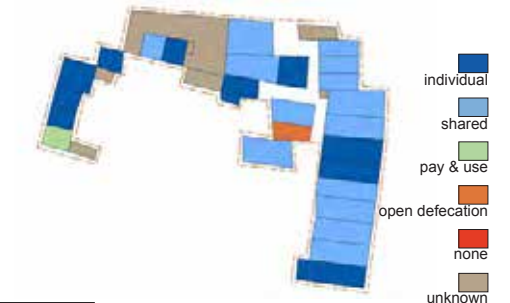
YEARS IN SLUM



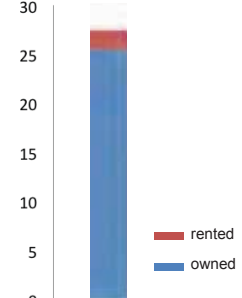
CASTE



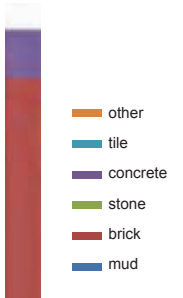
TOILET ACCESS



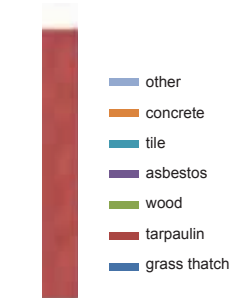
HOUSE OWNERSHIP



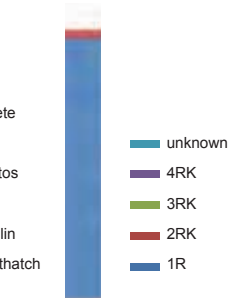
FLOOR MATERIAL



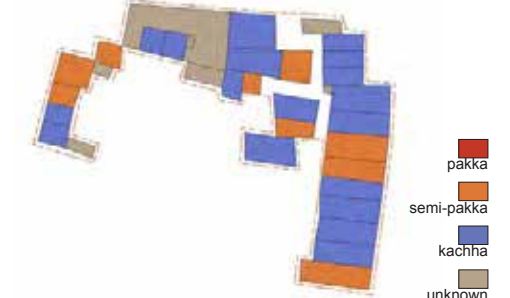
ROOF MATERIAL



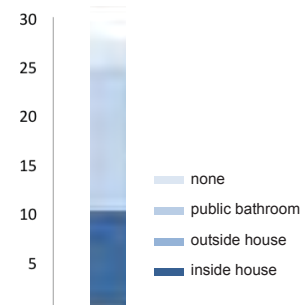
NUMBER OF ROOMS




BUILDING TYPOLOGY



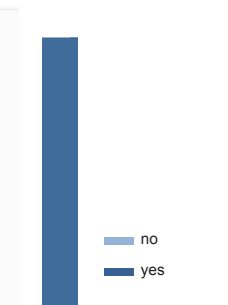
BATHROOM ACCESS



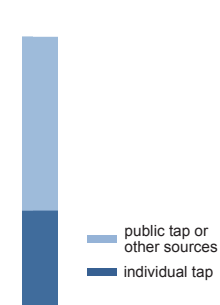
GARBAGE AND



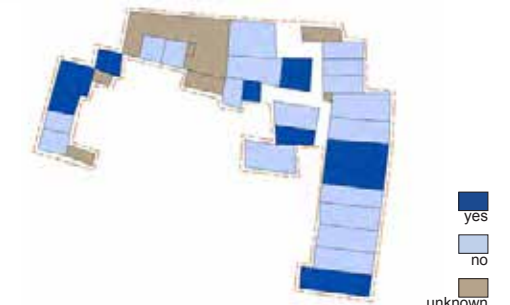
SEWER CONNECTION

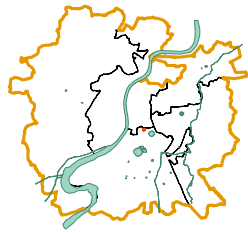


DRINKING WATER



ACCESS TO WATER SUPPLY





basic facts

code	264
zone	South
ward	Kankaria
t.p. scheme	2
fp/sr no.	84
population	281
land status	Private
area in m ²	2771
households	80
dwelling units / hectare	289



0 45 90 180 270 360 m

Baldev Nagar

people



average family size	3.5
males	54%
females	46%
caste	
OBC	6%
SC + ST	26%
others	68%
over 15 yrs in slum	49%
patta land tenure status	23%

housing



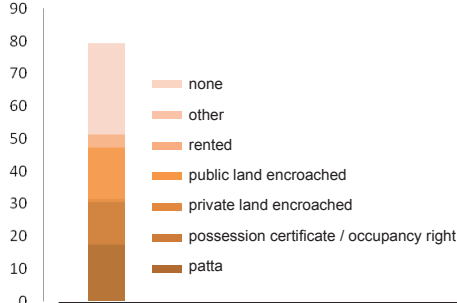
avg dwelling unit area (m ²)	34.6
avg number of rooms	1.7
kachha	0%
semi-pakka	51%
pakka	14%
owned	59%
rented	41%
concrete roofing	9%
stone flooring	0%

infrastructure

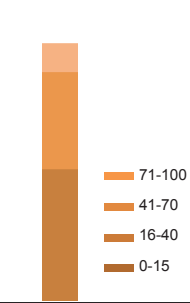


toilet in home	65%
shared toilet access	0%
bathroom in home	43%
individual drinking tap	65%
access to public tap or other sources	35%
sewer connection	43%
garbage connection	35%

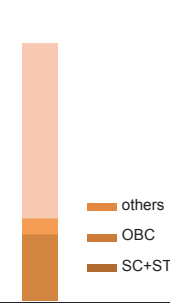
LAND TENURE STATUS



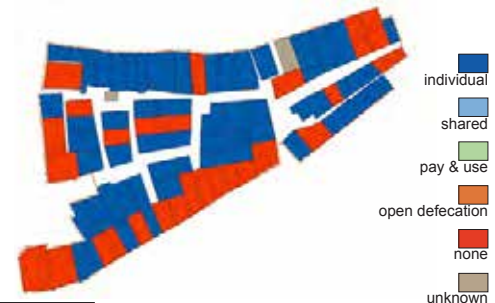
YEARS IN SLUM



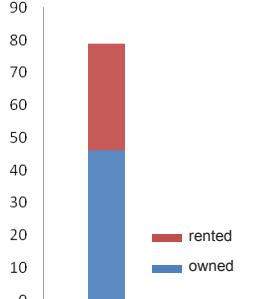
CASTE



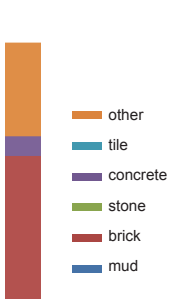
TOILET ACCESS



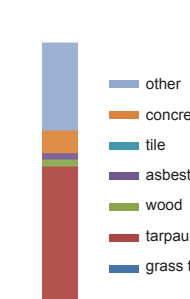
HOUSE OWNERSHIP



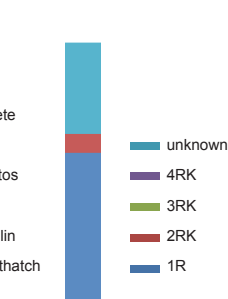
FLOOR MATERIAL



ROOF MATERIAL



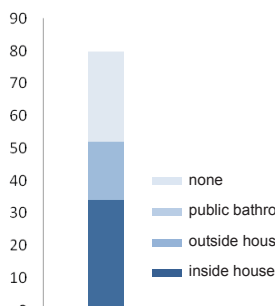
NUMBER OF ROOMS



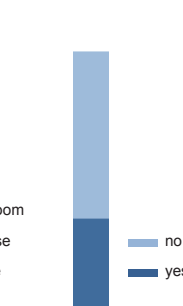
BUILDING TYPOLOGY



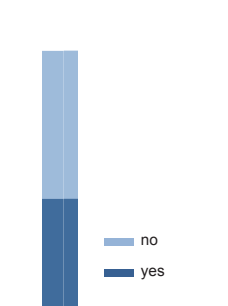
BATHROOM ACCESS



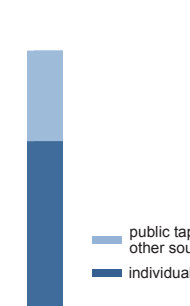
GARBAGE AND



SEWER CONNECTION

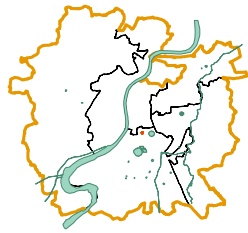


DRINKING WATER



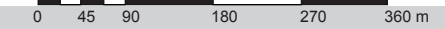
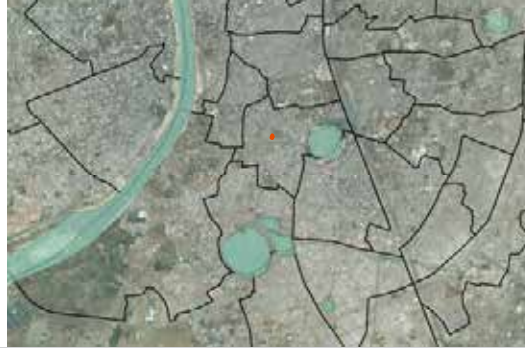
ACCESS TO WATER SUPPLY





basic facts

code	272
zone	South
ward	Kankaria
t.p. scheme	2
fp/sr no.	104/2/1/P
population	18
land status	Private
area in m ²	183
households	7
dwelling units / hectare	383



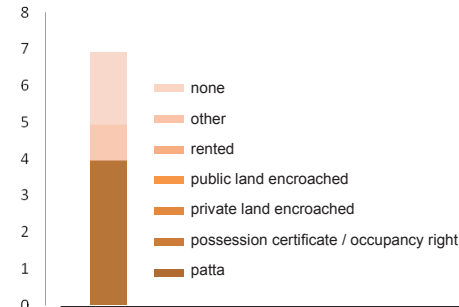
Chipa Kabrastan Compound Na Chapra

people

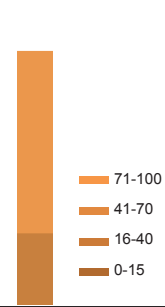


average family size	2.6
males	53%
females	47%
caste	
OBC	0%
SC + ST	71%
others	29%
over 15 yrs in slum	71%
patta land tenure status	57%

LAND TENURE STATUS



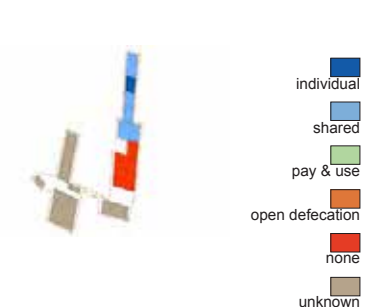
YEARS IN SLUM



CASTE



TOILET ACCESS

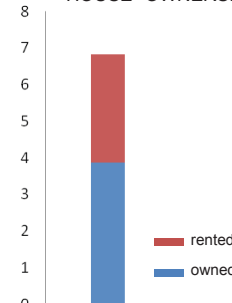


housing



avg dwelling unit area (m ²)	26.1
avg number of rooms	1.4
kachha	14%
semi-pakka	57%
pakka	0%
owned	57%
rented	43%
concrete roofing	0%
stone flooring	0%


HOUSE OWNERSHIP



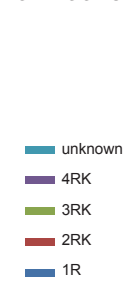
FLOOR MATERIAL




ROOF MATERIAL



NUMBER OF ROOMS



BUILDING TYPOLOGY

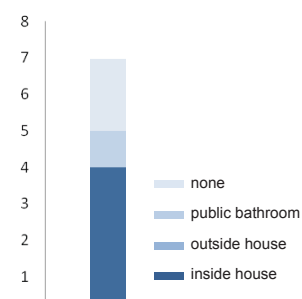


infrastructure




toilet in home	14%
shared toilet access	57%
bathroom in home	57%
individual drinking tap	0%
access to public tap or other sources	100%
sewer connection	71%
garbage connection	14%

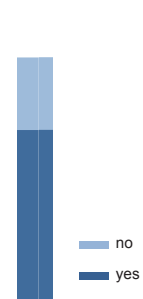
BATHROOM ACCESS



GARBAGE AND



SEWER CONNECTION

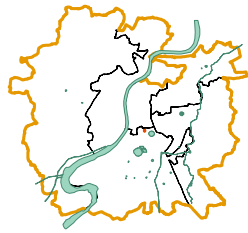


DRINKING WATER




ACCESS TO WATER SUPPLY





basic facts

code	278
zone	South
ward	Kankaria
t.p. scheme	2
fp/sr no.	99
population	280
land status	Government
area in m ²	2352
households	77
dwelling units / hectare	327



Haripura Na Chapra

people



average family size	3.6
males	54%
females	46%
caste	
OBC	45%
SC + ST	42%
others	13%
over 15 yrs in slum	57%
patta land tenure status	38%

housing




avg dwelling unit area (m ²)	30.5
avg number of rooms	1.1
kachha	81%
semi-pakka	17%
pakka	1%
owned	97%
rented	3%
concrete roofing	0%
stone flooring	9%

infrastructure

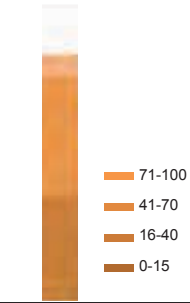


toilet in home	97%
shared toilet access	0%
bathroom in home	99%
individual drinking tap	44%
access to public tap or other sources	56%
sewer connection	49%
garbage connection	30%

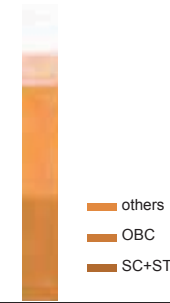
LAND TENURE STATUS



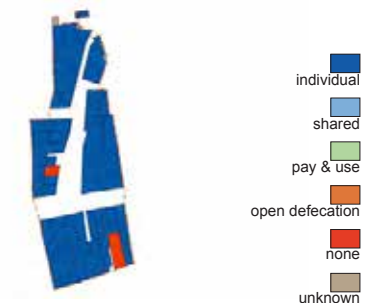
YEARS IN SLUM



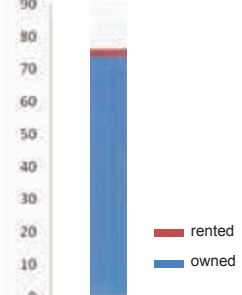
CASTE




TOILET ACCESS



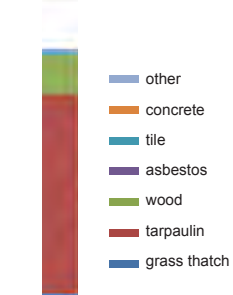
HOUSE OWNERSHIP



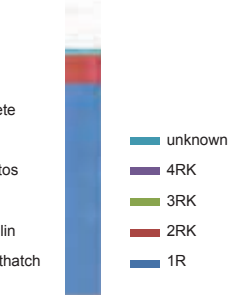
FLOOR MATERIAL



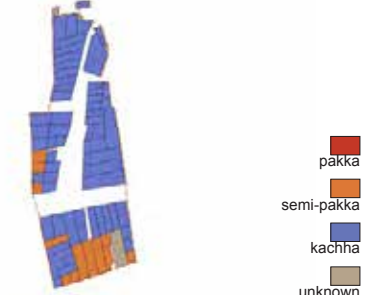
ROOF MATERIAL



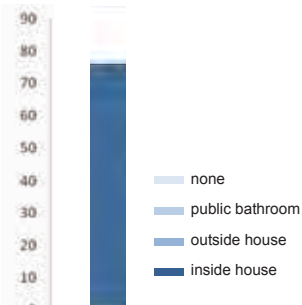
NUMBER OF ROOMS




BUILDING TYPOLOGY



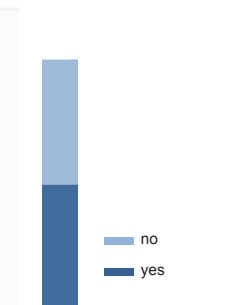
BATHROOM ACCESS



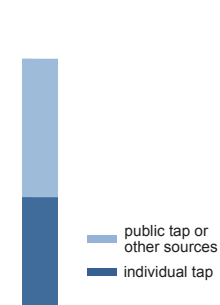
GARBAGE AND



SEWER CONNECTION

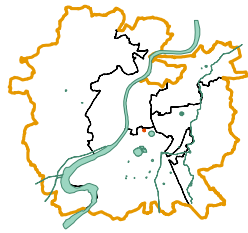


DRINKING WATER




ACCESS TO WATER SUPPLY





basic facts

code	283
zone	South
ward	Kankaria
t.p. scheme	2
fp/sr no.	98
population	405
land status	Private
area in m ²	4034
households	120
dwelling units / hectare	297




Kangal Puri Chipa Ni Chali

people

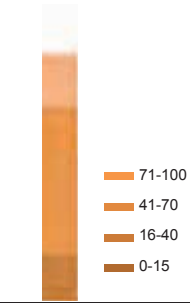


average family size	3.4
males	59%
females	41%
caste	
OBC	36%
SC + ST	43%
others	22%
over 15 yrs in slum	81%
patta land tenure status	51%

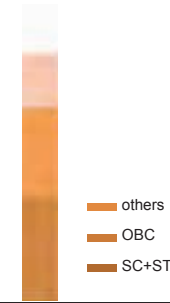
LAND TENURE STATUS



YEARS IN SLUM



CASTE



TOILET ACCESS

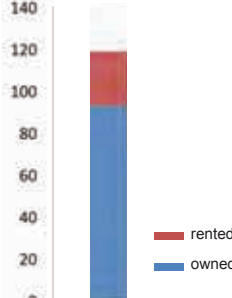


housing




avg dwelling unit area (m ²)	33.6
avg number of rooms	1.2
kachha	1%
semi-pakka	77%
pakka	13%
owned	78%
rented	22%
concrete roofing	42%
stone flooring	0%

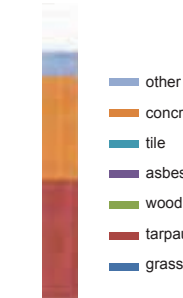
HOUSE OWNERSHIP



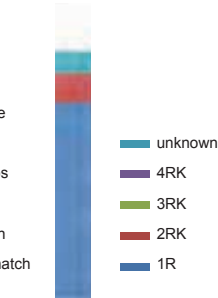
FLOOR MATERIAL



ROOF MATERIAL




NUMBER OF ROOMS



BUILDING TYPOLOGY

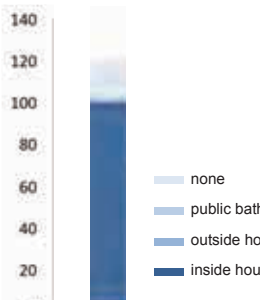


infrastructure



toilet in home	77%
shared toilet access	14%
bathroom in home	83%
individual drinking tap	56%
access to public tap or other sources	44%
sewer connection	78%
garbage connection	42%

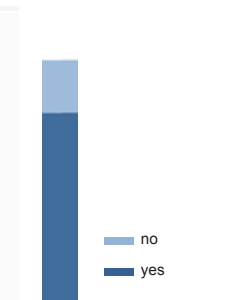
BATHROOM ACCESS



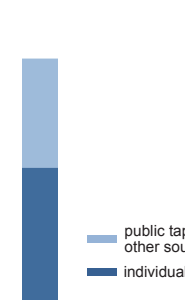
GARBAGE AND



SEWER CONNECTION

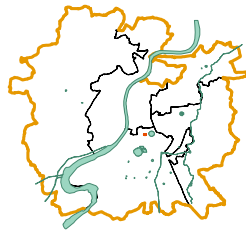


DRINKING WATER



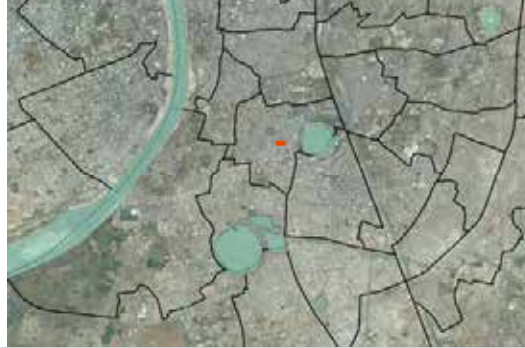
ACCESS TO WATER SUPPLY





basic facts

code	292
zone	South
ward	Kankaria
t.p. scheme	2
fp/sr no.	137/2/5/P
population	175
land status	Private
area in m ²	2351
households	54
dwelling units / hectare	230



0 45 90 180 270 360 m

Officers Compound Slum

people



average family size	3.2
males	53%
females	47%
caste	
OBC	52%
SC + ST	41%
others	7%
over 15 yrs in slum	96%
patta land tenure status	67%

housing



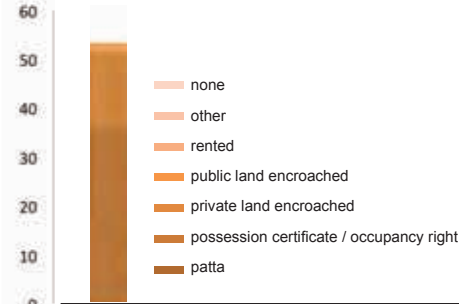
avg dwelling unit area (m ²)	43.5
avg number of rooms	1
kachha	2%
semi-pakka	98%
pakka	0%
owned	100%
rented	0%
concrete roofing	0%
stone flooring	0%

infrastructure

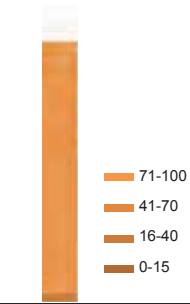


toilet in home	91%
shared toilet access	9%
bathroom in home	85%
individual drinking tap	98%
access to public tap or other sources	2%
sewer connection	35%
garbage connection	2%

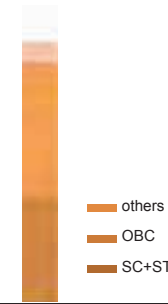
LAND TENURE STATUS




YEARS IN SLUM



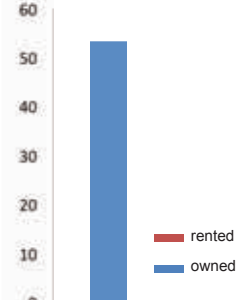
CASTE



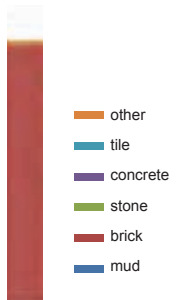
TOILET ACCESS



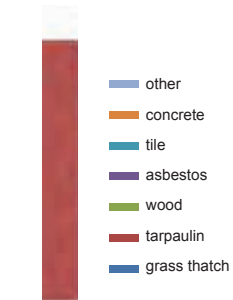
HOUSE OWNERSHIP



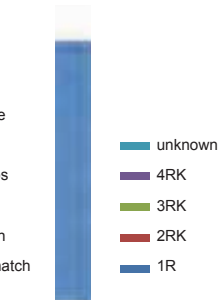
FLOOR MATERIAL




ROOF MATERIAL



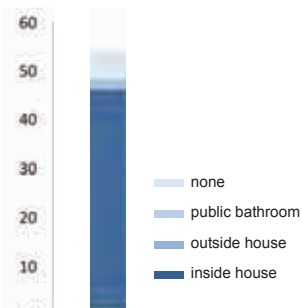
NUMBER OF ROOMS



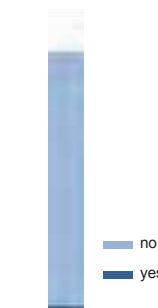
BUILDING TYPOLOGY




BATHROOM ACCESS



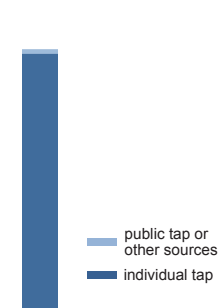
GARBAGE AND



SEWER CONNECTION

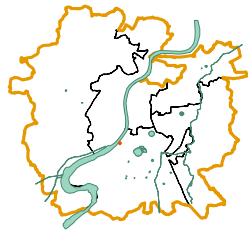


DRINKING WATER



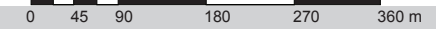
ACCESS TO WATER SUPPLY





basic facts

code	296
zone	South
ward	Behrampura
t.p. scheme	13
fp/sr no.	174/P+Road
population	870
land status	Private
area in m ²	4201
households	174
dwelling units / hectare	414



Ramdevpir Ni Chali

people



average family size	5
males	ND
females	ND
caste	
OBC	0%
SC + ST	11%
others	89%
over 15 yrs in slum	0%
patta land tenure status	0%

housing



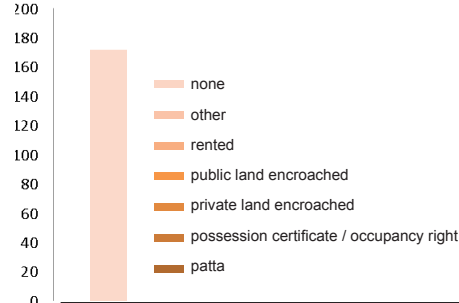
avg dwelling unit area (m ²)	24.1
avg number of rooms	1.5
kachha	0%
semi-pakka	11%
pakka	0%
owned	0%
rented	100%
concrete roofing	0%
stone flooring	0%

infrastructure

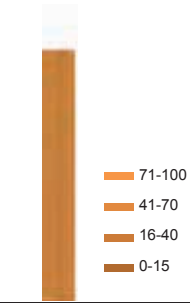


toilet in home	1%
shared toilet access	0%
bathroom in home	0%
individual drinking tap	1%
access to public tap or other sources	99%
sewer connection	1%
garbage connection	0%

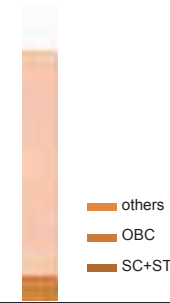
LAND TENURE STATUS



YEARS IN SLUM



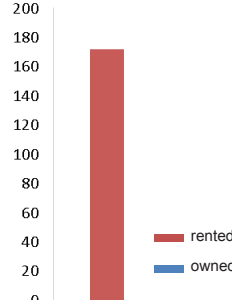
CASTE



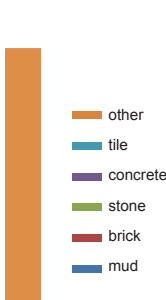
TOILET ACCESS



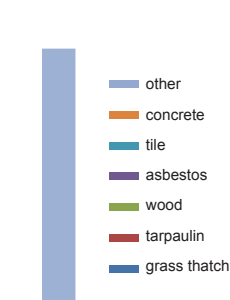
HOUSE OWNERSHIP



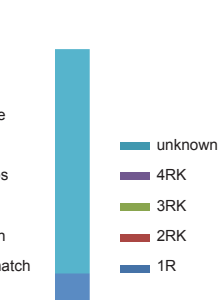
FLOOR MATERIAL



ROOF MATERIAL



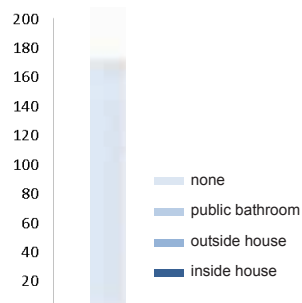
NUMBER OF ROOMS



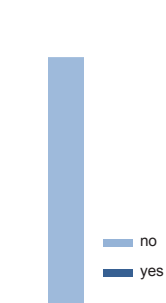
BUILDING TYPOLOGY



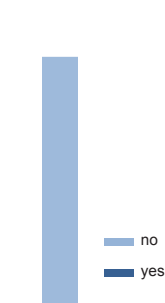
BATHROOM ACCESS



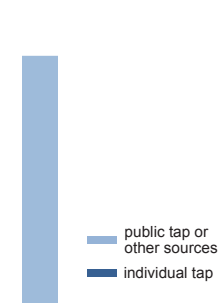
GARBAGE AND



SEWER CONNECTION

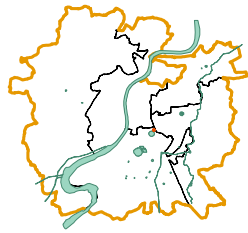


DRINKING WATER



ACCESS TO WATER SUPPLY





basic facts

code	298
zone	South
ward	Kankaria
t.p. scheme	2
fp/sr no.	200
population	29
land status	Private
area in m ²	554
households	9
dwelling units / hectare	162



0 45 90 180 270 360 m

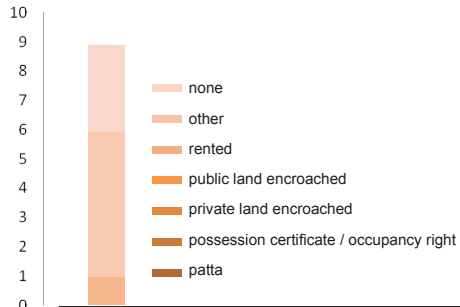
Shusan Ali Kabrastan Ni Chali

people

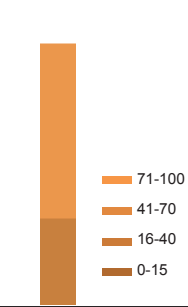


average family size	3.2
males	38%
females	63%
caste	
OBC	0%
SC + ST	0%
others	100%
over 15 yrs in slum	67%
patta land tenure status	0%

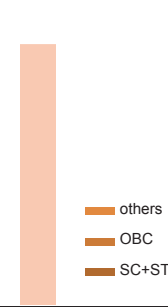
LAND TENURE STATUS




YEARS IN SLUM



CASTE



TOILET ACCESS

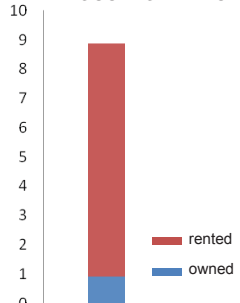


housing

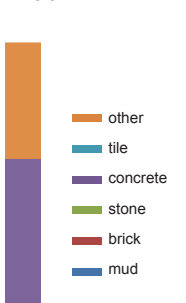


avg dwelling unit area (m ²)	61.6
avg number of rooms	2
kachha	11%
semi-pakka	56%
pakka	0%
owned	11%
rented	89%
concrete roofing	0%
stone flooring	0%

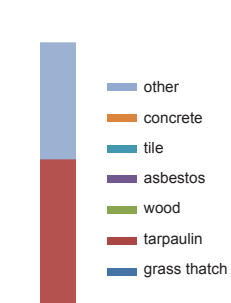
HOUSE OWNERSHIP



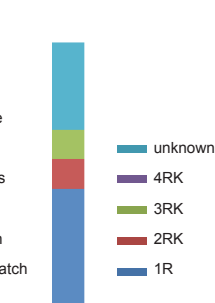
FLOOR MATERIAL



ROOF MATERIAL



NUMBER OF ROOMS



BUILDING TYPOLOGY

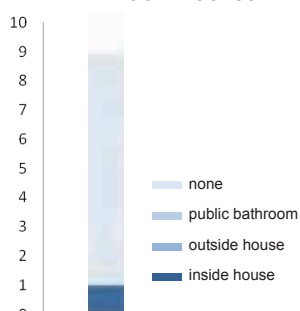


infrastructure

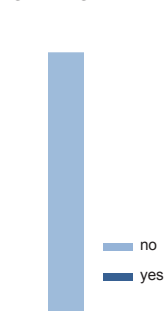


toilet in home	0%
shared toilet access	0%
bathroom in home	11%
individual drinking tap	0%
access to public tap or other sources	100%
sewer connection	11%
garbage connection	0%

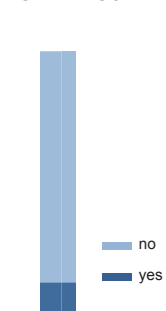
BATHROOM ACCESS



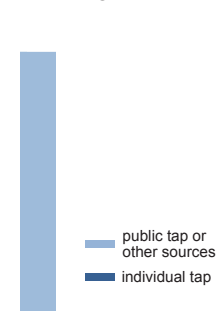
GARBAGE AND



SEWER CONNECTION

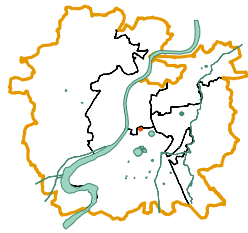


DRINKING WATER




ACCESS TO WATER SUPPLY





basic facts

code	299
zone	South
ward	Kankaria
t.p. scheme	1-Jamalpur
fp/sr no.	24
population	1732
land status	Private
area in m ²	13902
households	462
dwelling units / hectare	332



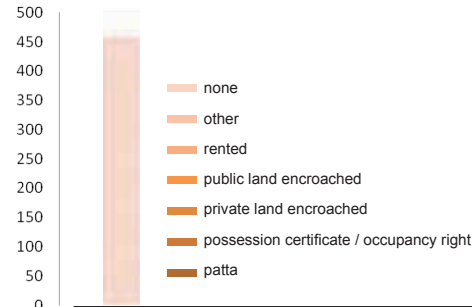
Shushilaben Na Chakra(Pathan Ni Chali)

people

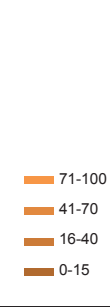


average family size	3.7
males	ND
females	ND
caste	
OBC	0%
SC + ST	0%
others	100%
over 15 yrs in slum	0%
patta land tenure status	0%


LAND TENURE STATUS



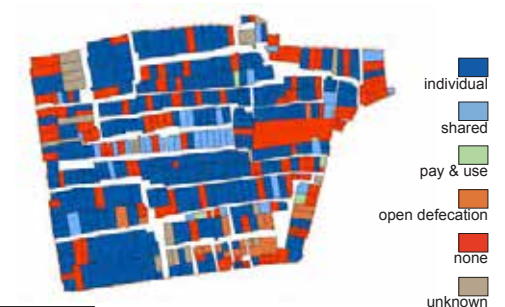
YEARS IN SLUM



CASTE



TOILET ACCESS

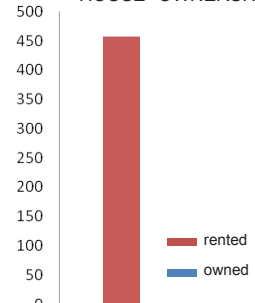


housing



avg dwelling unit area (m ²)	30.1
avg number of rooms	2
kachha	0%
semi-pakka	0%
pakka	0%
owned	0%
rented	100%
concrete roofing	61%
stone flooring	19%

HOUSE OWNERSHIP




FLOOR MATERIAL



ROOF MATERIAL



NUMBER OF ROOMS



BUILDING TYPOLOGY

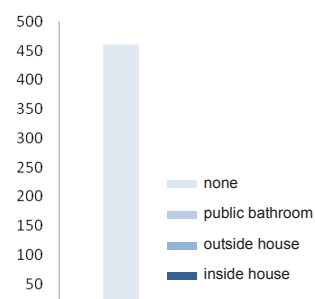


infrastructure




toilet in home	0%
shared toilet access	0%
bathroom in home	0%
individual drinking tap	45%
access to public tap or other sources	55%
sewer connection	0%
garbage connection	0%

BATHROOM ACCESS



GARBAGE AND



SEWER CONNECTION

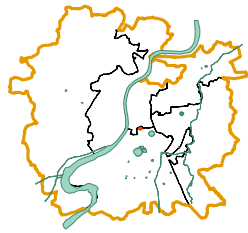


DRINKING WATER




ACCESS TO WATER SUPPLY





basic facts

code	1108
zone	South
ward	Kankaria
t.p. scheme	1
fp/sr no.	23
population	468
land status	Private
area in m ²	4015
households	127
dwelling units / hectare	316



Hiralal Ni Chali

people



average family size	3.7
males	ND
females	ND
caste	
OBC	9%
SC + ST	10%
others	80%
over 15 yrs in slum	24%
patta land tenure status	10%

housing



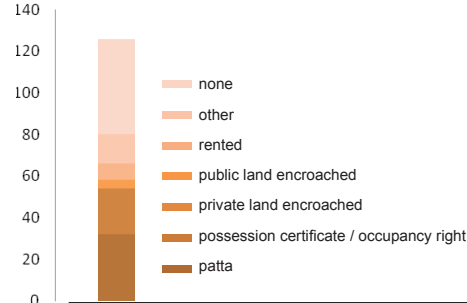
avg dwelling unit area (m ²)	31.6
avg number of rooms	1.5
kachha	6%
semi-pakka	20%
pakka	0%
owned	22%
rented	78%
concrete roofing	2%
stone flooring	0%

infrastructure

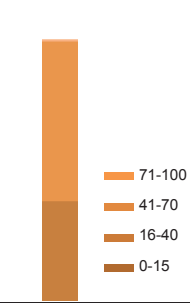


toilet in home	23%
shared toilet access	2%
bathroom in home	25%
individual drinking tap	20%
access to public tap or other sources	80%
sewer connection	11%
garbage connection	9%

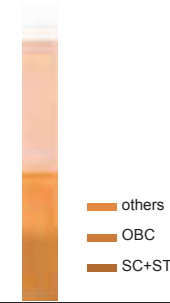
LAND TENURE STATUS



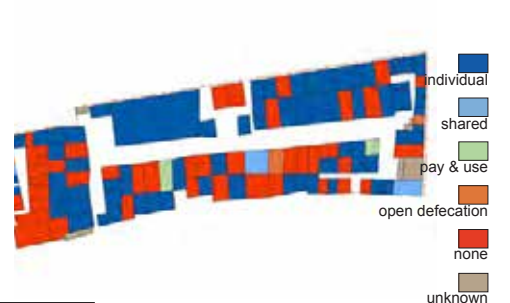
YEARS IN SLUM



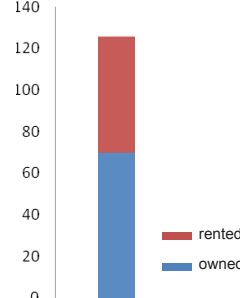
CASTE



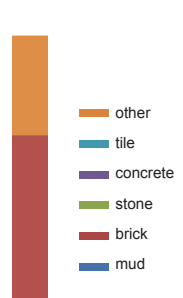
TOILET ACCESS



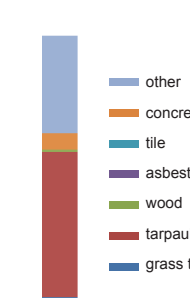
HOUSE OWNERSHIP



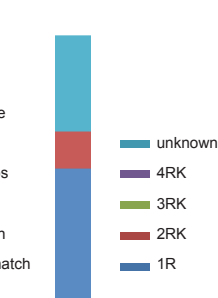
FLOOR MATERIAL



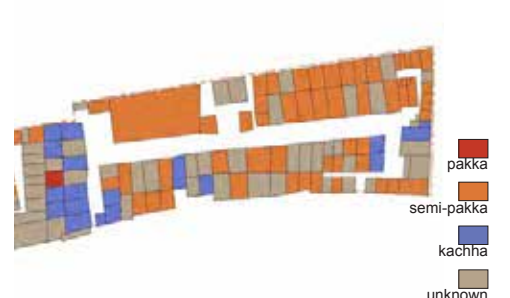
ROOF MATERIAL



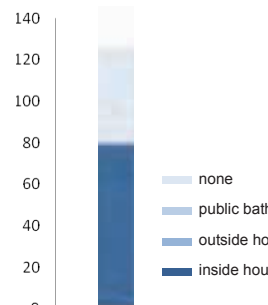
NUMBER OF ROOMS



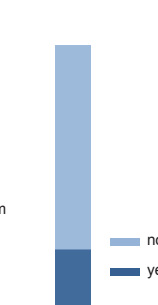
BUILDING TYPOLOGY



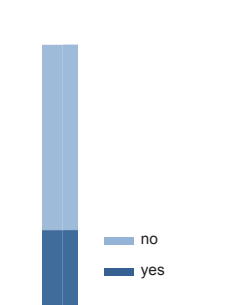
BATHROOM ACCESS



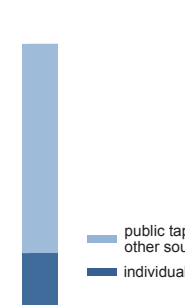
GARBAGE AND



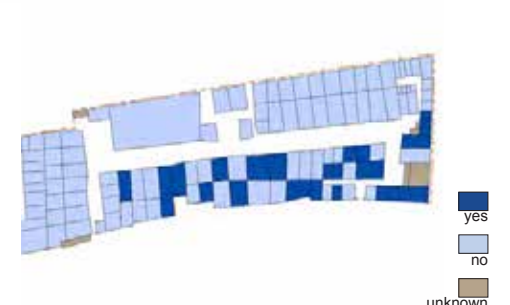
SEWER CONNECTION

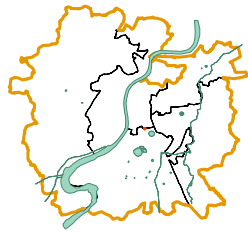


DRINKING WATER




ACCESS TO WATER SUPPLY





basic facts

code	304
zone	South
ward	Kankaria
t.p. scheme	2
fp/sr no.	76/P+77/P
population	384
land status	Private
area in m ²	3078
households	75
dwelling units / hectare	244



Tabha Seth Ni Chali

people




average family size	5.1
males	52%
females	48%
caste	
OBC	13%
SC + ST	85%
others	1%
over 15 yrs in slum	48%
patta land tenure status	79%

housing



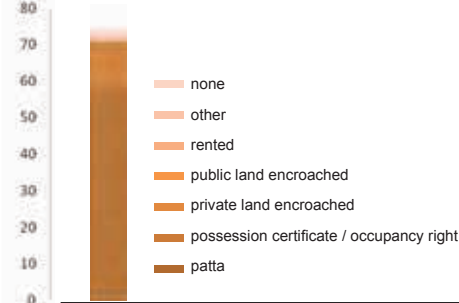
avg dwelling unit area (m ²)	41.0
avg number of rooms	1
kachha	16%
semi-pakka	77%
pakka	4%
owned	99%
rented	1%
concrete roofing	56%
stone flooring	0%

infrastructure

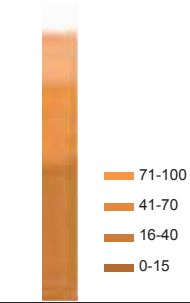


toilet in home	76%
shared toilet access	23%
bathroom in home	64%
individual drinking tap	95%
access to public tap or other sources	5%
sewer connection	96%
garbage connection	75%

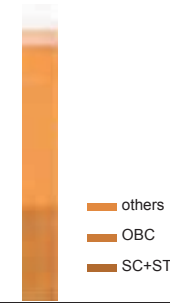
LAND TENURE STATUS



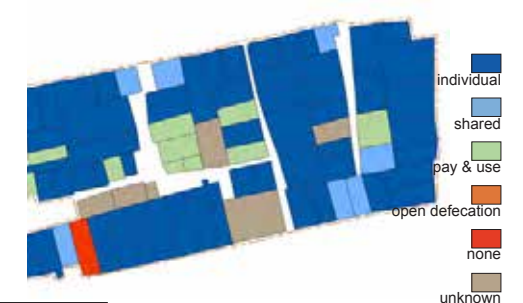
YEARS IN SLUM



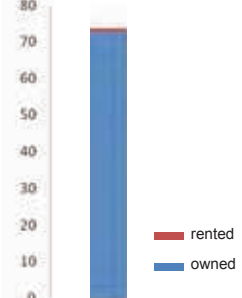
CASTE




TOILET ACCESS



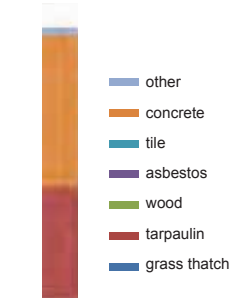
HOUSE OWNERSHIP



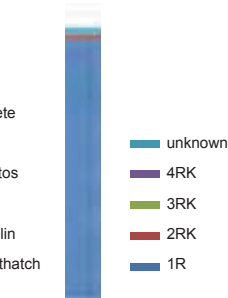
FLOOR MATERIAL



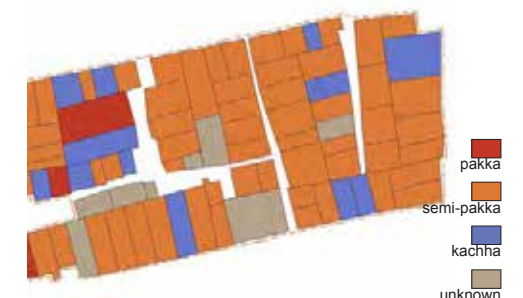
ROOF MATERIAL



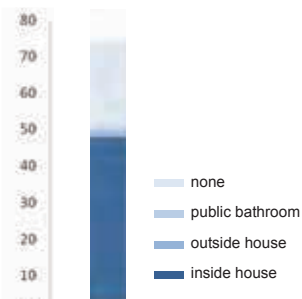
NUMBER OF ROOMS



BUILDING TYPOLOGY



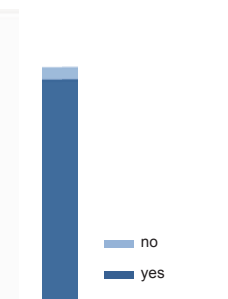
BATHROOM ACCESS



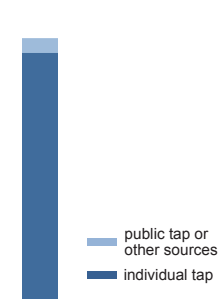
GARBAGE AND




SEWER CONNECTION

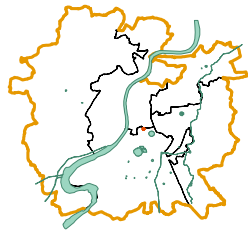


DRINKING WATER




ACCESS TO WATER SUPPLY





basic facts

code	1114
zone	South
ward	Kankaria
t.p. scheme	2
fp/sr no.	78
population	224
land status	Private
area in m ²	2514
households	63
dwelling units / hectare	251




Mochi Wadi

people

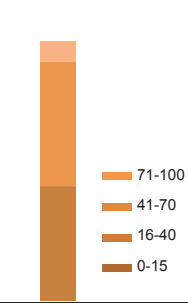


average family size	3.6
males	ND
females	ND
caste	
OBC	14%
SC + ST	48%
others	38%
over 15 yrs in slum	56%
patta land tenure status	0%

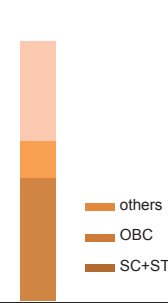
LAND TENURE STATUS



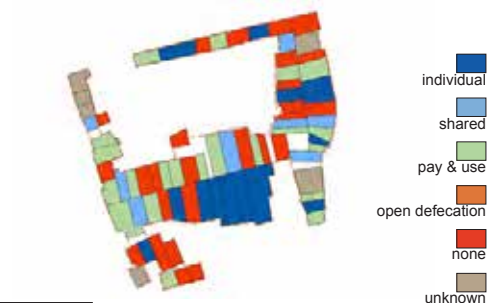
YEARS IN SLUM



CASTE



TOILET ACCESS

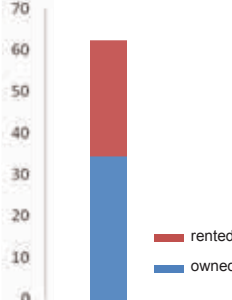


housing

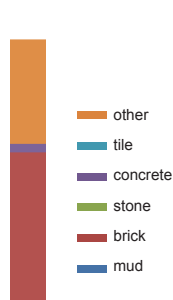


avg dwelling unit area (m ²)	39.9
avg number of rooms	1.6
kachha	0%
semi-pakka	56%
pakka	8%
owned	56%
rented	44%
concrete roofing	3%
stone flooring	0%

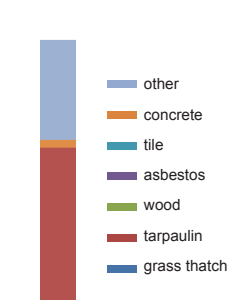
HOUSE OWNERSHIP



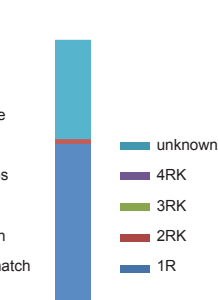
FLOOR MATERIAL



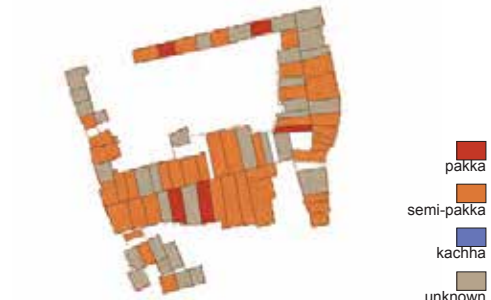
ROOF MATERIAL



NUMBER OF ROOMS



BUILDING TYPOLOGY

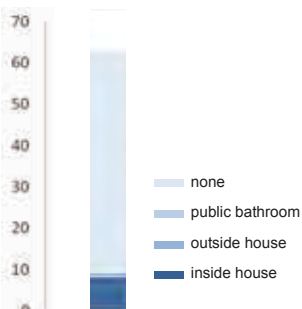


infrastructure

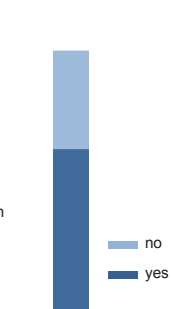


toilet in home	21%
shared toilet access	41%
bathroom in home	13%
individual drinking tap	60%
access to public tap or other sources	40%
sewer connection	60%
garbage connection	62%

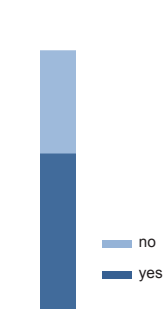
BATHROOM ACCESS



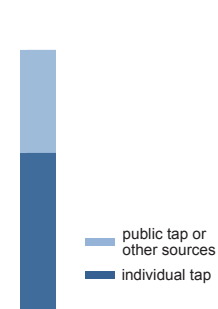
GARBAGE AND



SEWER CONNECTION

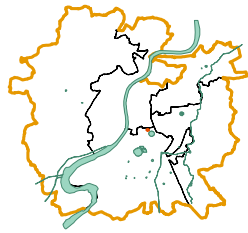


DRINKING WATER




ACCESS TO WATER SUPPLY





basic facts

code	307
zone	South
ward	Kankaria
t.p. scheme	2
fp/sr no.	121
population	100
land status	Private
area in m ²	962
households	21
dwelling units / hectare	218



Ved Mandir Ni Chali

people



average family size	4.8
males	52%
females	48%
caste	
OBC	14%
SC + ST	76%
others	10%
over 15 yrs in slum	81%
patta land tenure status	0%

housing




avg dwelling unit area (m ²)	45.8
avg number of rooms	1.1
kachha	0%
semi-pakka	95%
pakka	0%
owned	43%
rented	57%
concrete roofing	14%
stone flooring	0%

infrastructure

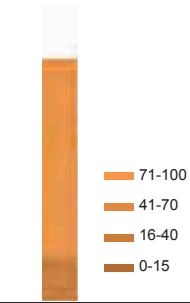


toilet in home	38%
shared toilet access	57%
bathroom in home	76%
individual drinking tap	86%
access to public tap or other sources	14%
sewer connection	95%
garbage connection	76%

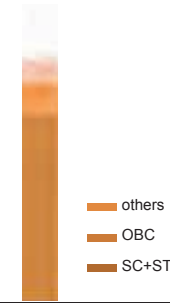
LAND TENURE STATUS



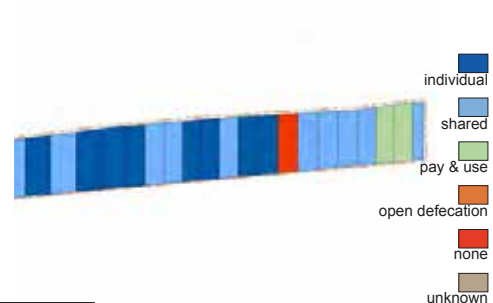
YEARS IN SLUM



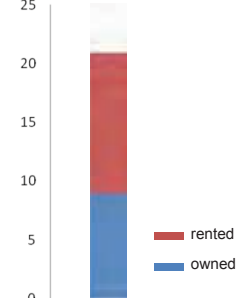
CASTE




TOILET ACCESS



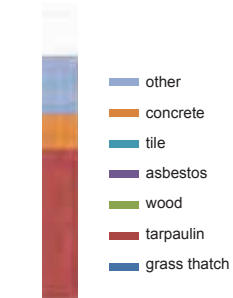
HOUSE OWNERSHIP



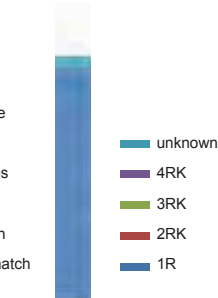
FLOOR MATERIAL




ROOF MATERIAL



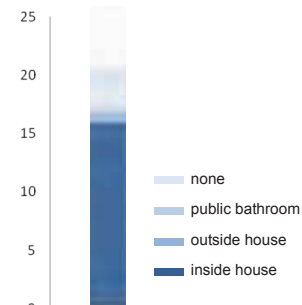
NUMBER OF ROOMS



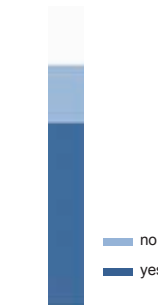
BUILDING TYPOLOGY



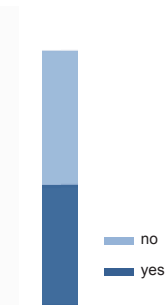
BATHROOM ACCESS



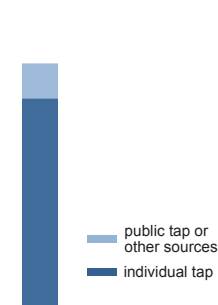
GARBAGE AND



SEWER CONNECTION

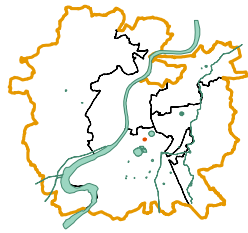


DRINKING WATER




ACCESS TO WATER SUPPLY





basic facts

code	308
zone	South
ward	Kankaria
t.p. scheme	4
fp/sr no.	18
population	1084
land status	Government
area in m ²	8313
households	289
dwelling units / hectare	348



Amarbhuvan Na Slum

people



average family size	3.8
males	ND
females	ND
caste	
OBC	0%
SC + ST	0%
others	100%
over 15 yrs in slum	0%
patta land tenure status	0%

housing




avg dwelling unit area (m ²)	28.8
avg number of rooms	2
kachha	0%
semi-pakka	0%
pakka	0%
owned	0%
rented	100%
concrete roofing	0%
stone flooring	0%

infrastructure

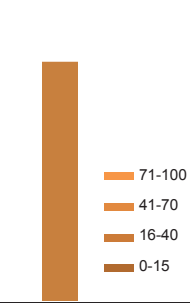


toilet in home	0%
shared toilet access	0%
bathroom in home	0%
individual drinking tap	6%
access to public tap or other sources	94%
sewer connection	0%
garbage connection	0%

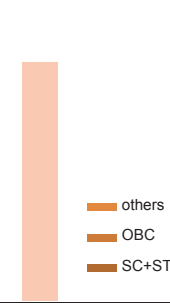
LAND TENURE STATUS



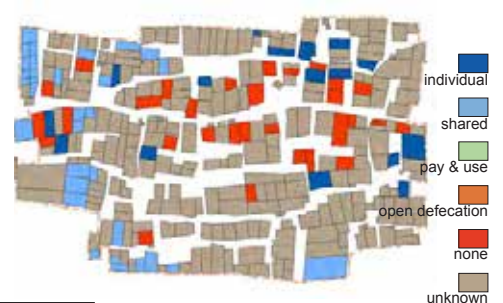
YEARS IN SLUM



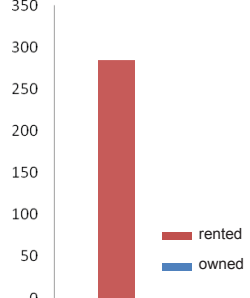
CASTE



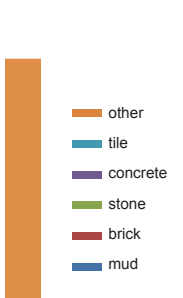
TOILET ACCESS



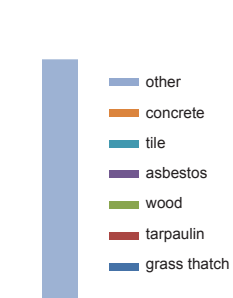
HOUSE OWNERSHIP



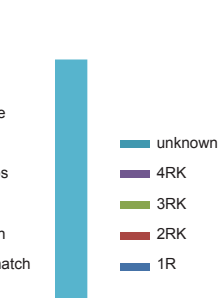
FLOOR MATERIAL



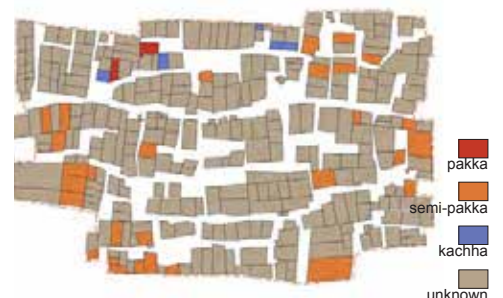
ROOF MATERIAL



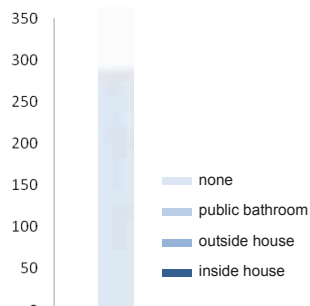
NUMBER OF ROOMS



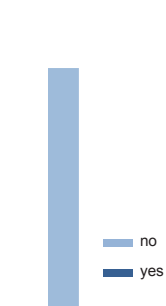
BUILDING TYPOLOGY



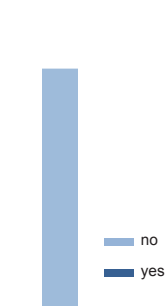
BATHROOM ACCESS



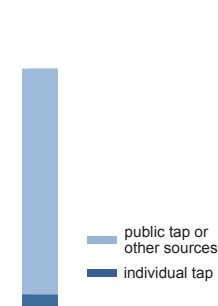
GARBAGE AND



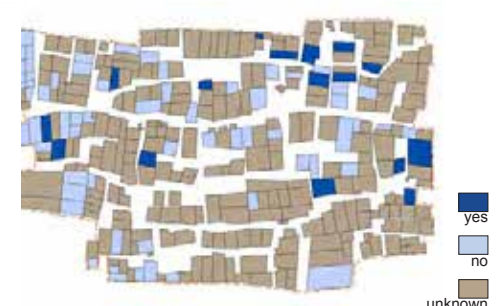
SEWER CONNECTION

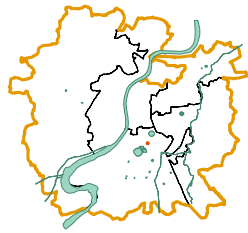


DRINKING WATER



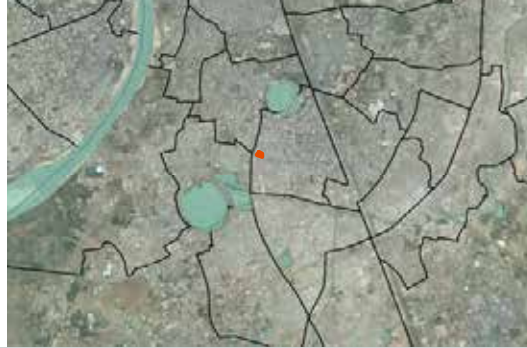
ACCESS TO WATER SUPPLY





basic facts

code	309
zone	South
ward	Maninagar
t.p. scheme	4
fp/sr no.	47/1 + 47/2
population	238
land status	Government+ Private
area in m ²	5255
households	80
dwelling units / hectare	152



Bhairavnagar Na Chapra

people



average family size	3
males	52%
females	48%
caste	
OBC	0%
SC + ST	41%
others	59%
over 15 yrs in slum	0%
patta land tenure status	0%

housing




avg dwelling unit area (m ²)	65.7
avg number of rooms	1.7
kachha	0%
semi-pakka	50%
pakka	40%
owned	0%
rented	100%
concrete roofing	0%
stone flooring	0%

infrastructure

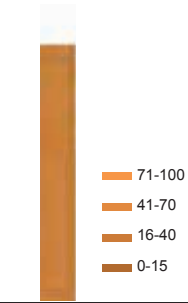


toilet in home	46%
shared toilet access	1%
bathroom in home	0%
individual drinking tap	48%
access to public tap or other sources	53%
sewer connection	48%
garbage connection	0%

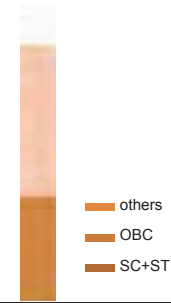
LAND TENURE STATUS



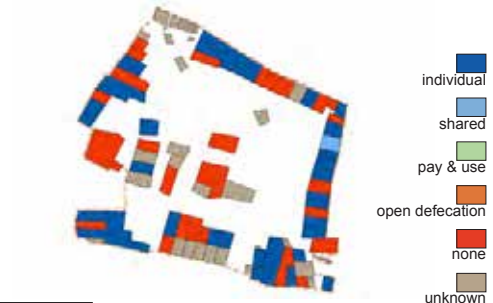
YEARS IN SLUM



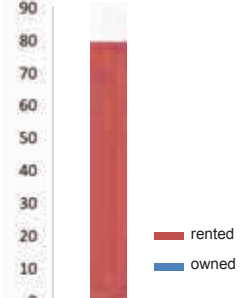
CASTE



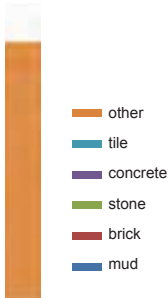
TOILET ACCESS



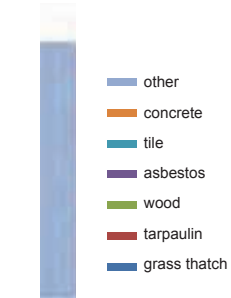
HOUSE OWNERSHIP



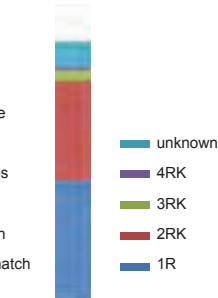
FLOOR MATERIAL



ROOF MATERIAL



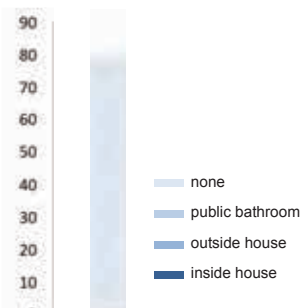
NUMBER OF ROOMS



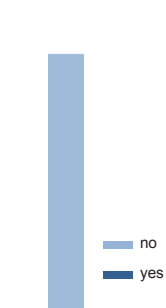
BUILDING TYPOLOGY



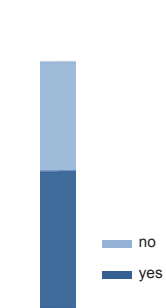
BATHROOM ACCESS



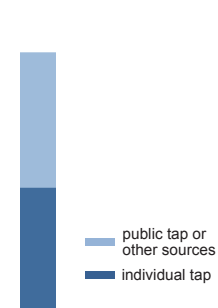
GARBAGE AND



SEWER CONNECTION

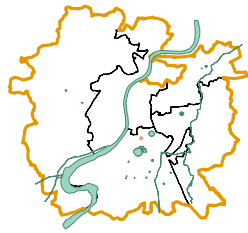


DRINKING WATER



ACCESS TO WATER SUPPLY





basic facts

code	314
zone	South
ward	Kankaria
t.p. scheme	4
fp/sr no.	3/A/1
population	135
land status	Private
area in m ²	624
households	43
dwelling units / hectare	689



0 45 90 180 270 360 m

Mohanbhai Valajibhai Ni Chali

people




average family size	3.1
males	54%
females	46%
caste	
OBC	19%
SC + ST	28%
others	53%
over 15 yrs in slum	49%
patta land tenure status	0%

housing




avg dwelling unit area (m ²)	14.5
avg number of rooms	1.8
kachha	7%
semi-pakka	26%
pakka	23%
owned	44%
rented	56%
concrete roofing	30%
stone flooring	0%

infrastructure

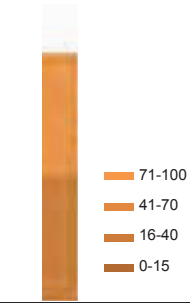


toilet in home	53%
shared toilet access	2%
bathroom in home	56%
individual drinking tap	51%
access to public tap or other sources	49%
sewer connection	56%
garbage connection	0%

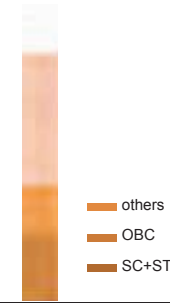
LAND TENURE STATUS



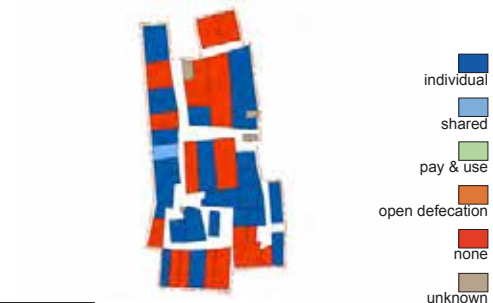
YEARS IN SLUM



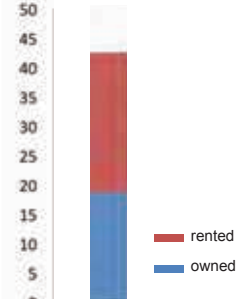
CASTE




TOILET ACCESS



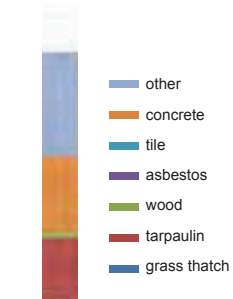
HOUSE OWNERSHIP



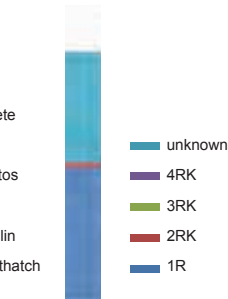
FLOOR MATERIAL



ROOF MATERIAL



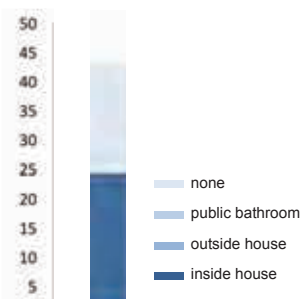
NUMBER OF ROOMS



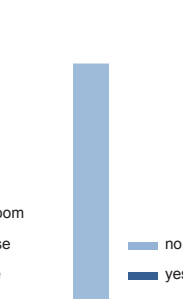
BUILDING TYPOLOGY



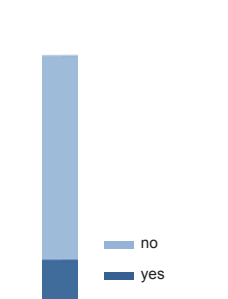
BATHROOM ACCESS



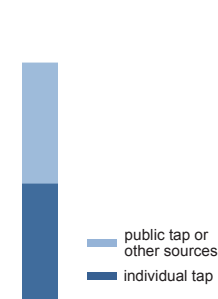
GARBAGE AND



SEWER CONNECTION

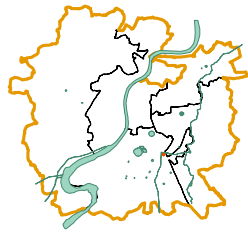


DRINKING WATER



ACCESS TO WATER SUPPLY





basic facts

code	316
zone	South
ward	Ghodasar
t.p. scheme	52/D
fp/sr no.	Sr 17
population	383
land status	Government + Private
area in m ²	2303
households	71
dwelling units / hectare	308



Ramghad Vas

people



average family size	5.4
males	64%
females	36%
caste	
OBC	75%
SC + ST	25%
others	0%
over 15 yrs in slum	82%
patta land tenure status	17%

housing




avg dwelling unit area (m ²)	32.4
avg number of rooms	1
kachha	65%
semi-pakka	15%
pakka	13%
owned	89%
rented	11%
concrete roofing	20%
stone flooring	0%

infrastructure

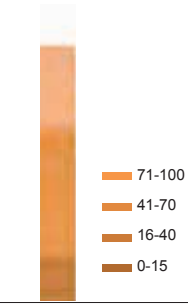


toilet in home	90%
shared toilet access	8%
bathroom in home	100%
individual drinking tap	90%
access to public tap or other sources	10%
sewer connection	20%
garbage connection	72%

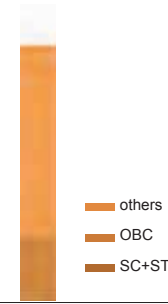
LAND TENURE STATUS



YEARS IN SLUM



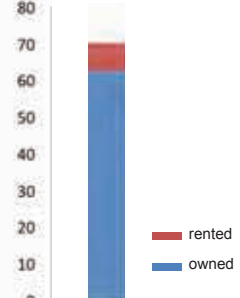
CASTE



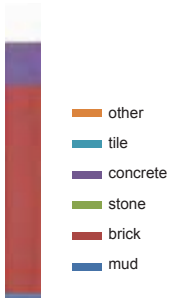
TOILET ACCESS



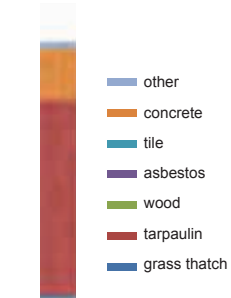
HOUSE OWNERSHIP



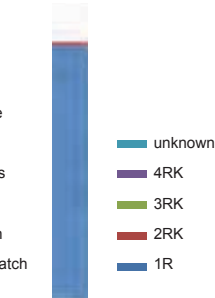
FLOOR MATERIAL



ROOF MATERIAL



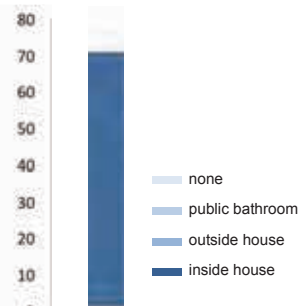
NUMBER OF ROOMS



BUILDING TYPOLOGY



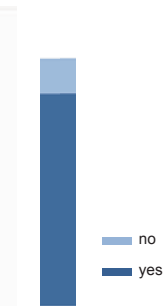
BATHROOM ACCESS



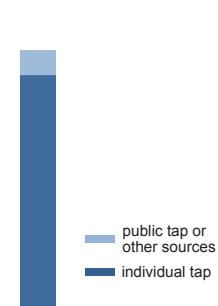
GARBAGE AND



SEWER CONNECTION

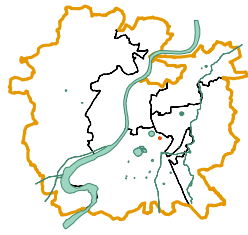


DRINKING WATER



ACCESS TO WATER SUPPLY





basic facts

code	317
zone	South
ward	Maninagar
t.p. scheme	4
fp/sr no.	94
population	44
land status	Private
area in m ²	935
households	43
dwelling units / hectare	460



Ramjinagar Na Chapra

people



average family size	1
males	100%
females	0%
caste	
OBC	84%
SC + ST	2%
others	14%
over 15 yrs in slum	0%
patta land tenure status	2%

housing




avg dwelling unit area (m ²)	21.7
avg number of rooms	1.1
kachha	26%
semi-pakka	67%
pakka	0%
owned	93%
rented	7%
concrete roofing	77%
stone flooring	0%

infrastructure

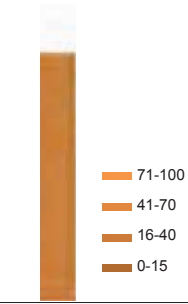


toilet in home	91%
shared toilet access	0%
bathroom in home	93%
individual drinking tap	93%
access to public tap or other sources	7%
sewer connection	86%
garbage connection	0%

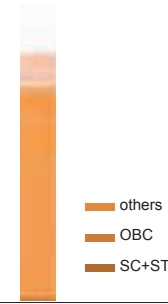
LAND TENURE STATUS



YEARS IN SLUM



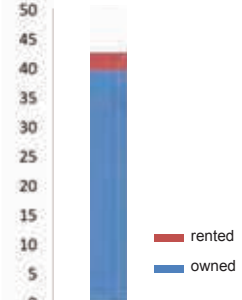
CASTE




TOILET ACCESS



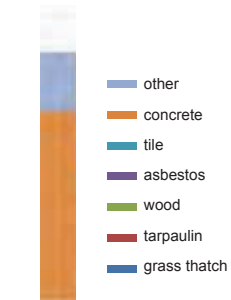
HOUSE OWNERSHIP



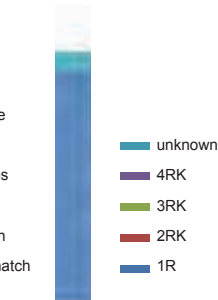
FLOOR MATERIAL



ROOF MATERIAL



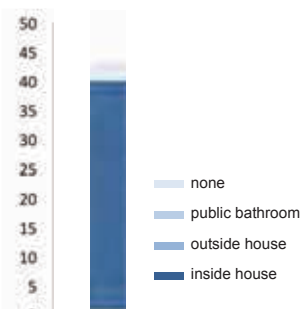
NUMBER OF ROOMS



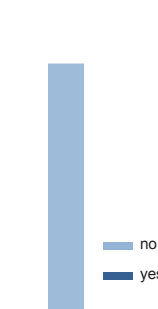
BUILDING TYPOLOGY



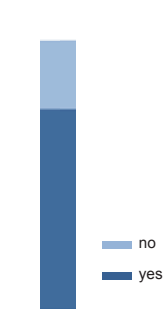
BATHROOM ACCESS



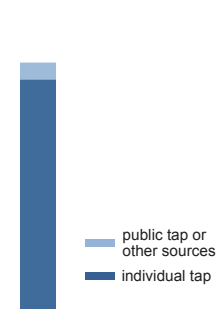
GARBAGE AND



SEWER CONNECTION

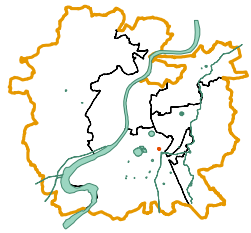


DRINKING WATER




ACCESS TO WATER SUPPLY





basic facts

code	319
zone	South
ward	Maninagar
t.p. scheme	24
fp/sr no.	169/2+169/3
population	499
land status	Private
area in m ²	4269
households	169
dwelling units / hectare	396



Sukhpura Na Chapra

people



average family size	3
males	51%
females	49%
caste	
OBC	54%
SC + ST	20%
others	25%
over 15 yrs in slum	74%
patta land tenure status	0%

housing




avg dwelling unit area (m ²)	25.3
avg number of rooms	1.4
kachha	0%
semi-pakka	72%
pakka	2%
owned	69%
rented	31%
concrete roofing	0%
stone flooring	14%

infrastructure

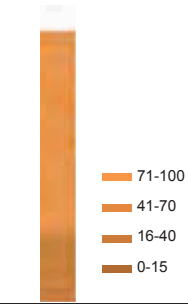


toilet in home	65%
shared toilet access	9%
bathroom in home	73%
individual drinking tap	58%
access to public tap or other sources	42%
sewer connection	75%
garbage connection	0%

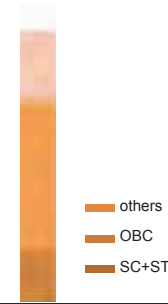
LAND TENURE STATUS



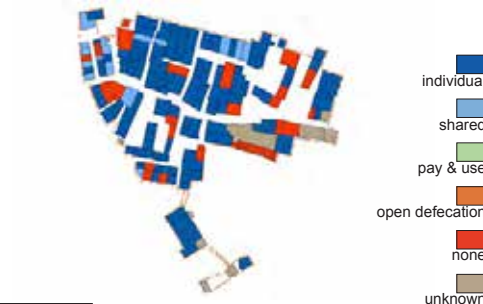
YEARS IN SLUM



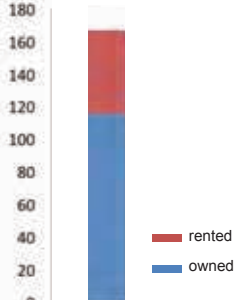
CASTE




TOILET ACCESS



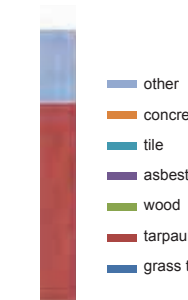
HOUSE OWNERSHIP



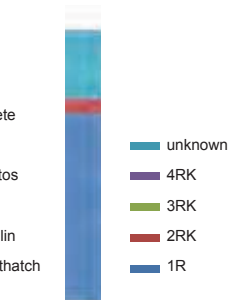
FLOOR MATERIAL



ROOF MATERIAL



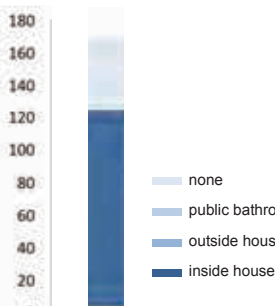
NUMBER OF ROOMS



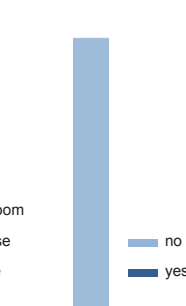
BUILDING TYPOLOGY



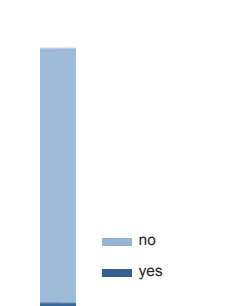
BATHROOM ACCESS



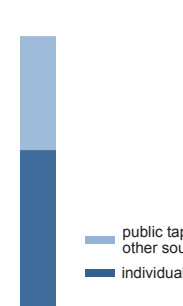
GARBAGE AND



SEWER CONNECTION

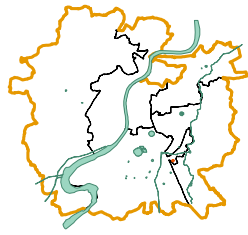


DRINKING WATER




ACCESS TO WATER SUPPLY





basic facts

code	320
zone	South
ward	Indrapuri
t.p. scheme	64
fp/sr no.	1/1+23
population	18
land status	Private
area in m ²	246
households	10
dwelling units / hectare	407



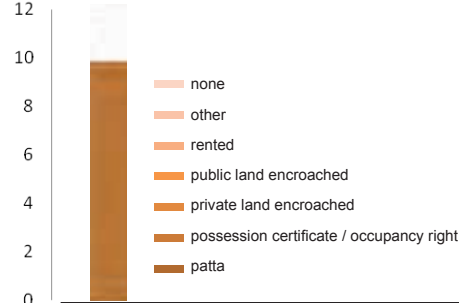
Aajmalbhai Ni Chali

people

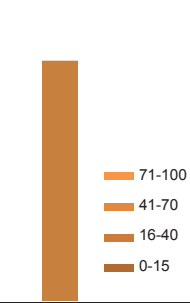


average family size	1.8
males	53%
females	47%
caste	
OBC	60%
SC + ST	40%
others	0%
over 15 yrs in slum	0%
patta land tenure status	100%

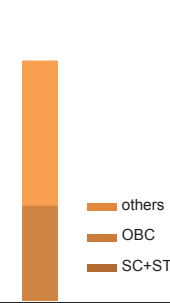
LAND TENURE STATUS



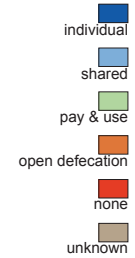
YEARS IN SLUM



CASTE



TOILET ACCESS

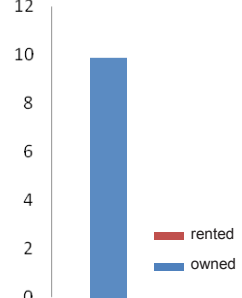


housing

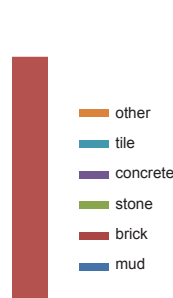


avg dwelling unit area (m ²)	24.6
avg number of rooms	1
kachha	0%
semi-pakka	100%
pakka	0%
owned	100%
rented	0%
concrete roofing	0%
stone flooring	0%

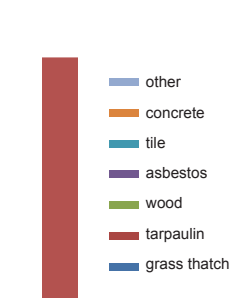
HOUSE OWNERSHIP



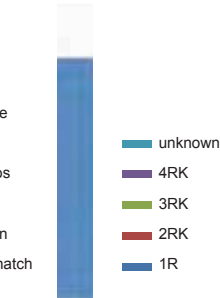
FLOOR MATERIAL



ROOF MATERIAL



NUMBER OF ROOMS



BUILDING TYPOLOGY

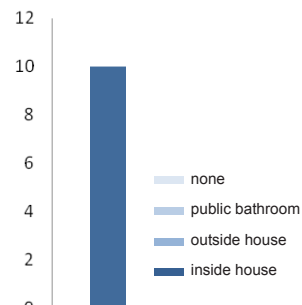


infrastructure

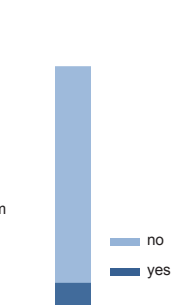


toilet in home	100%
shared toilet access	0%
bathroom in home	100%
individual drinking tap	90%
access to public tap or other sources	10%
sewer connection	90%
garbage connection	10%

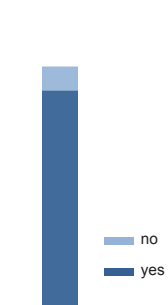
BATHROOM ACCESS



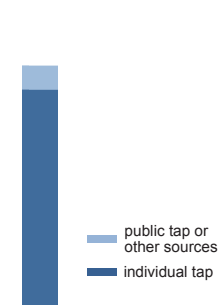
GARBAGE AND



SEWER CONNECTION

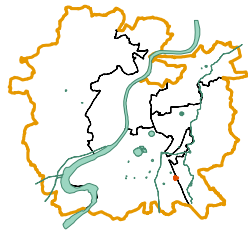


DRINKING WATER




ACCESS TO WATER SUPPLY





basic facts

code	322
zone	South
ward	Vatva
t.p. scheme	87
fp/sr no.	On Road Nr. 26//1
population	352
land status	Government
area in m ²	1854
households	54
dwelling units / hectare	291



Ambica Tube Na Chapra

people



average family size	6.5
males	57%
females	43%
caste	
OBC	44%
SC + ST	24%
others	31%
over 15 yrs in slum	57%
patta land tenure status	39%

housing



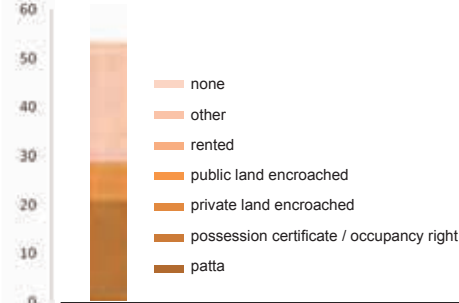
avg dwelling unit area (m ²)	34.3
avg number of rooms	2
kachha	87%
semi-pakka	13%
pakka	0%
owned	96%
rented	4%
concrete roofing	0%
stone flooring	0%

infrastructure

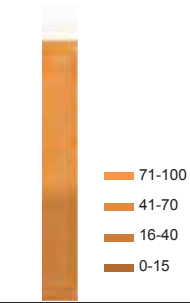


toilet in home	0%
shared toilet access	2%
bathroom in home	52%
individual drinking tap	44%
access to public tap or other sources	56%
sewer connection	2%
garbage connection	0%

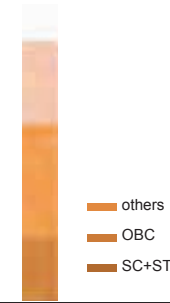
LAND TENURE STATUS




YEARS IN SLUM



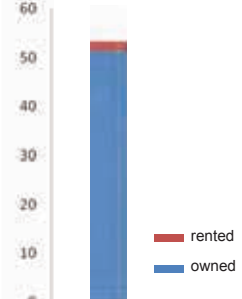
CASTE



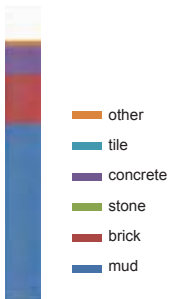
TOILET ACCESS



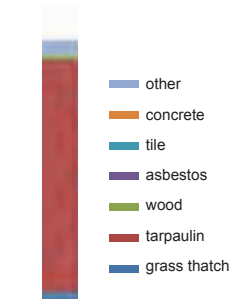
HOUSE OWNERSHIP



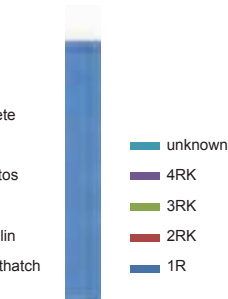
FLOOR MATERIAL



ROOF MATERIAL



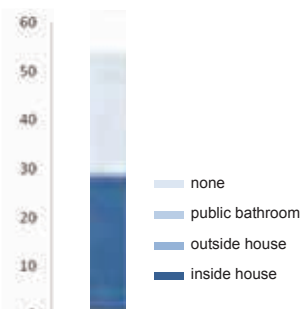
NUMBER OF ROOMS



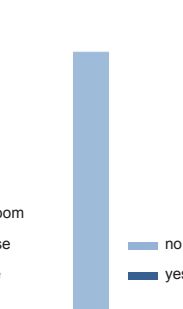
BUILDING TYPOLOGY



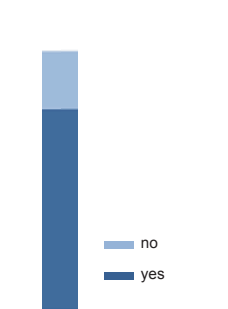
BATHROOM ACCESS



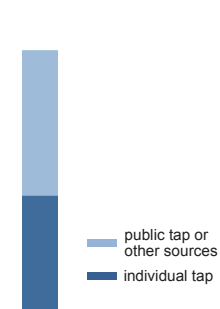
GARBAGE AND



SEWER CONNECTION

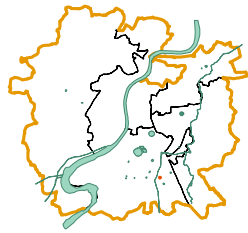


DRINKING WATER




ACCESS TO WATER SUPPLY





basic facts

code	325
zone	South
ward	Lambha
t.p. scheme	85
fp/sr no.	90 Talav
population	108
land status	Private
area in m ²	2403
households	33
dwelling units / hectare	137



Bibi Talav Na Chapra

people



average family size	3.3
males	41%
females	59%
caste	
OBC	3%
SC + ST	30%
others	67%
over 15 yrs in slum	3%
patta land tenure status	79%

housing



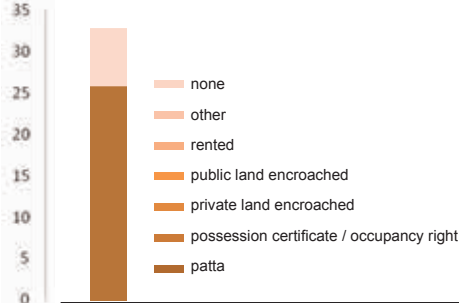
avg dwelling unit area (m ²)	72.8
avg number of rooms	1.1
kachha	0%
semi-pakka	100%
pakka	0%
owned	100%
rented	0%
concrete roofing	0%
stone flooring	0%

infrastructure

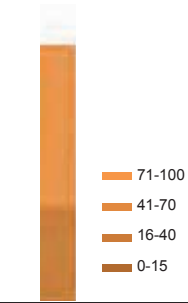


toilet in home	61%
shared toilet access	24%
bathroom in home	88%
individual drinking tap	82%
access to public tap or other sources	18%
sewer connection	73%
garbage connection	9%

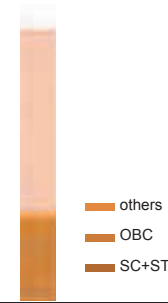
LAND TENURE STATUS



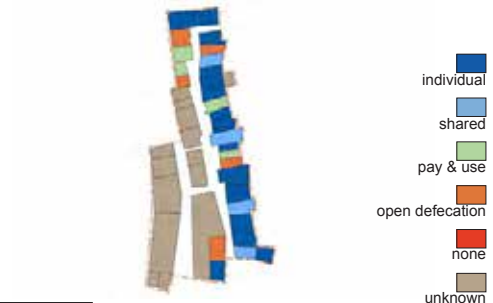
YEARS IN SLUM



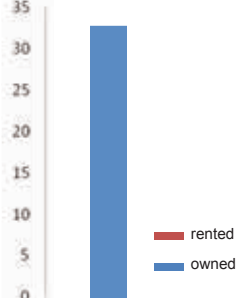
CASTE




TOILET ACCESS



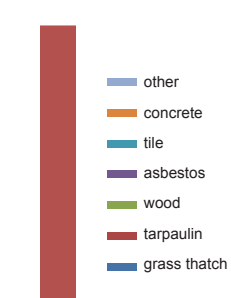
HOUSE OWNERSHIP



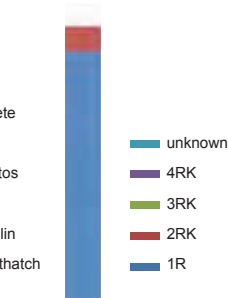
FLOOR MATERIAL



ROOF MATERIAL



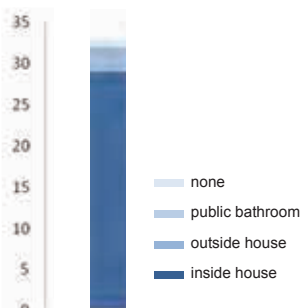
NUMBER OF ROOMS



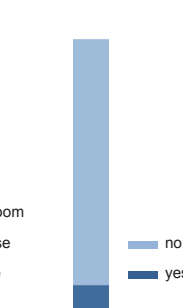
BUILDING TYPOLOGY



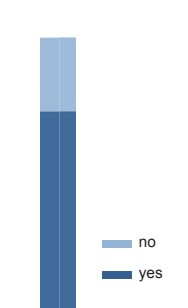
BATHROOM ACCESS



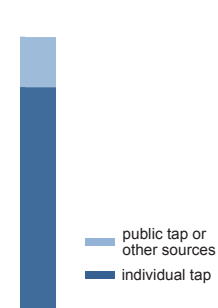
GARBAGE AND



SEWER CONNECTION

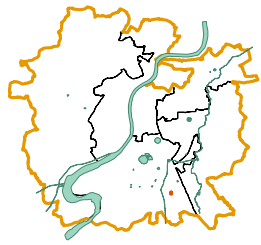


DRINKING WATER




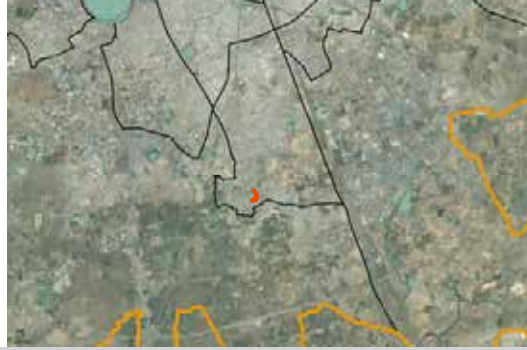
ACCESS TO WATER SUPPLY





basic facts

code	327
zone	South
ward	Lambha
t.p. scheme	86
fp/sr no.	43 Talav
population	291
land status	Private
area in m ²	2430
households	81
dwelling units / hectare	333



Chunara Vas Na Chapra

people



average family size	3.6
males	56%
females	44%
caste	
OBC	1%
SC + ST	77%
others	22%
over 15 yrs in slum	0%
patta land tenure status	52%

housing




avg dwelling unit area (m ²)	30.0
avg number of rooms	1.3
kachha	0%
semi-pakka	78%
pakka	0%
owned	51%
rented	49%
concrete roofing	0%
stone flooring	0%

infrastructure

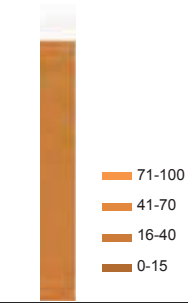


toilet in home	77%
shared toilet access	1%
bathroom in home	77%
individual drinking tap	78%
access to public tap or other sources	22%
sewer connection	78%
garbage connection	0%

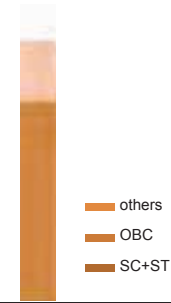
LAND TENURE STATUS




YEARS IN SLUM



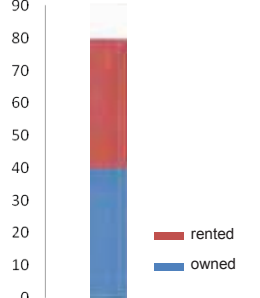
CASTE




TOILET ACCESS



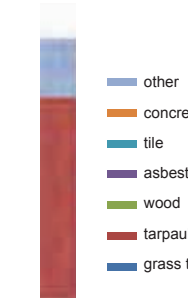
HOUSE OWNERSHIP



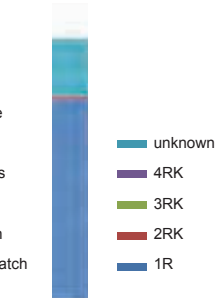
FLOOR MATERIAL



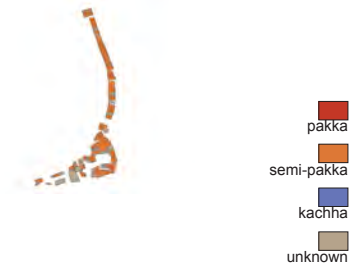
ROOF MATERIAL



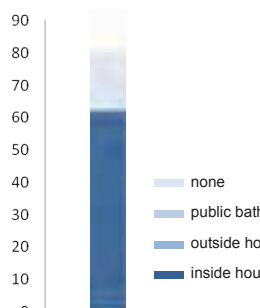
NUMBER OF ROOMS



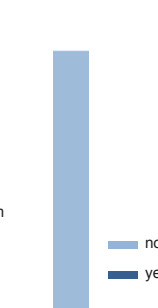
BUILDING TYPOLOGY



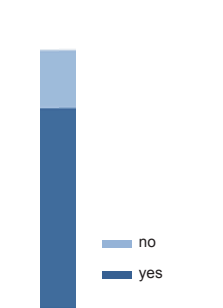
BATHROOM ACCESS



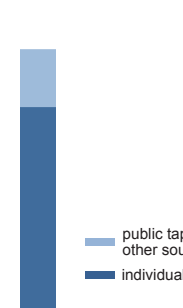
GARBAGE AND



SEWER CONNECTION

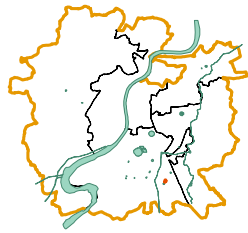


DRINKING WATER



ACCESS TO WATER SUPPLY





basic facts

code	328
zone	South
ward	Vatva
t.p. scheme	86
fp/sr no.	S.R.No.1083+ Vatva
	Gamtal
population	1525
land status	Private
area in m ²	19521
households	424
dwelling units / hectare	217



0 45 90 180 270 360 m


Chunar Vas

people

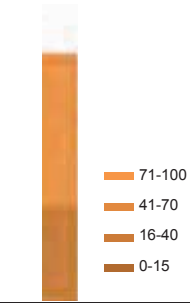


average family size	3.6
males	54%
females	46%
caste	
OBC	9%
SC + ST	79%
others	12%
over 15 yrs in slum	15%
patta land tenure status	90%

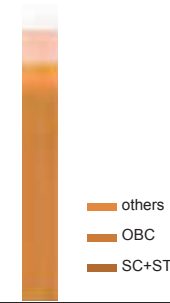
LAND TENURE STATUS



YEARS IN SLUM



CASTE



TOILET ACCESS

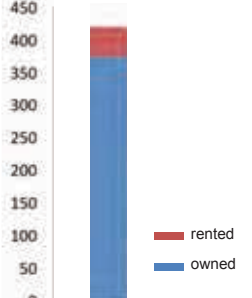


housing




avg dwelling unit area (m ²)	46.0
avg number of rooms	1.1
kachha	1%
semi-pakka	87%
pakka	1%
owned	89%
rented	11%
concrete roofing	2%
stone flooring	6%

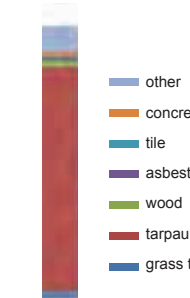
HOUSE OWNERSHIP



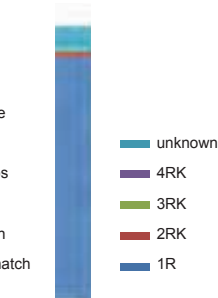
FLOOR MATERIAL



ROOF MATERIAL



NUMBER OF ROOMS



BUILDING TYPOLOGY

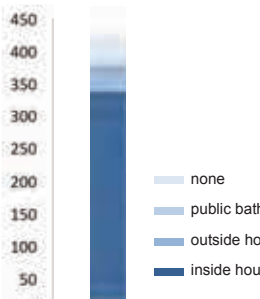


infrastructure




toilet in home	30%
shared toilet access	25%
bathroom in home	79%
individual drinking tap	69%
access to public tap or other sources	31%
sewer connection	57%
garbage connection	35%

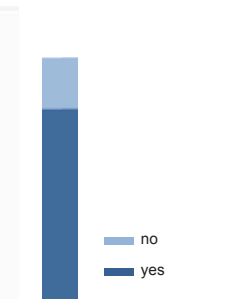
BATHROOM ACCESS



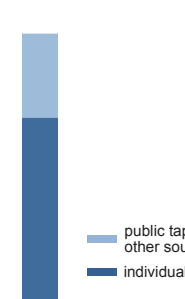
GARBAGE AND



SEWER CONNECTION

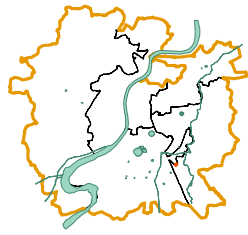


DRINKING WATER




ACCESS TO WATER SUPPLY





basic facts

code	330
zone	South
ward	Indrapuri
t.p. scheme	64
fp/sr no.	12/1,
population	243
land status	Private
area in m ²	1331
households	69
dwelling units / hectare	518



Ganesh Tekra Na Chapra

people



average family size	3.5
males	57%
females	43%
caste	
OBC	67%
SC + ST	26%
others	7%
over 15 yrs in slum	83%
patta land tenure status	42%

housing




avg dwelling unit area (m ²)	19.3
avg number of rooms	1
kachha	4%
semi-pakka	91%
pakka	0%
owned	84%
rented	16%
concrete roofing	1%
stone flooring	0%

infrastructure

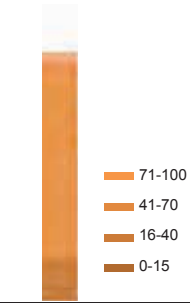


toilet in home	94%
shared toilet access	3%
bathroom in home	97%
individual drinking tap	54%
access to public tap or other sources	46%
sewer connection	80%
garbage connection	61%

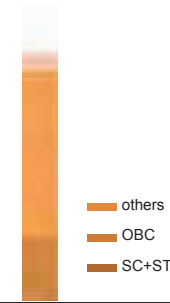
LAND TENURE STATUS



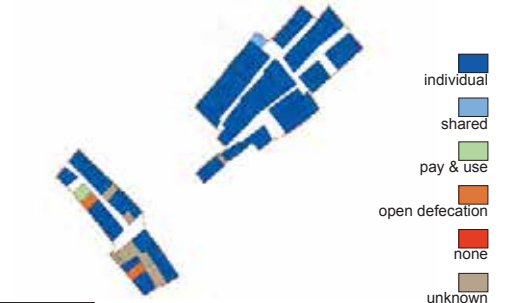
YEARS IN SLUM



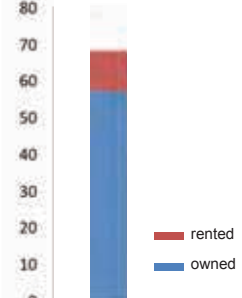
CASTE



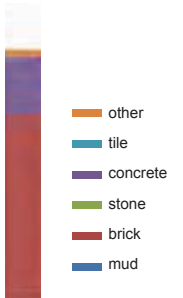
TOILET ACCESS



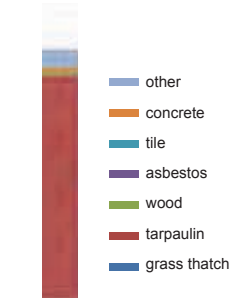
HOUSE OWNERSHIP



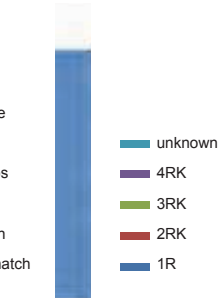
FLOOR MATERIAL



ROOF MATERIAL



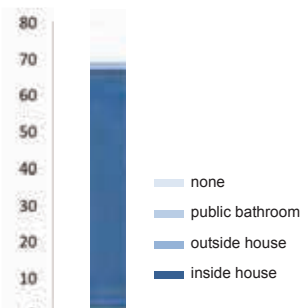
NUMBER OF ROOMS



BUILDING TYPOLOGY



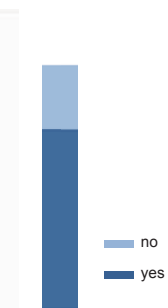
BATHROOM ACCESS



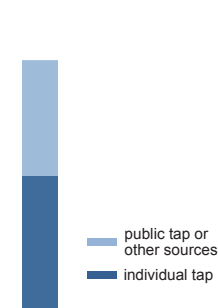
GARBAGE AND



SEWER CONNECTION

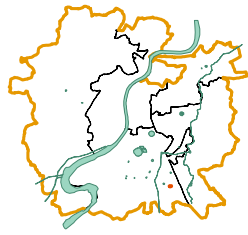


DRINKING WATER



ACCESS TO WATER SUPPLY





basic facts

code	331
zone	South
ward	Vatva
t.p. scheme	86
fp/sr no.	74, 76, 73
population	775
land status	Private
area in m ²	10415
households	297
dwelling units / hectare	285



0 45 90 180 270 360 m


Ganganagar

people

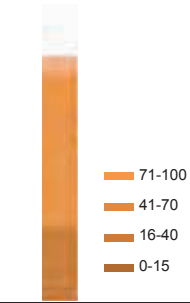


average family size	2.6
males	62%
females	38%
caste	
OBC	8%
SC + ST	45%
others	47%
over 15 yrs in slum	70%
patta land tenure status	74%

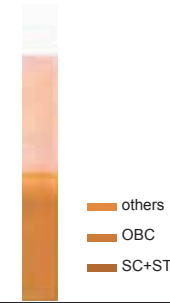
LAND TENURE STATUS



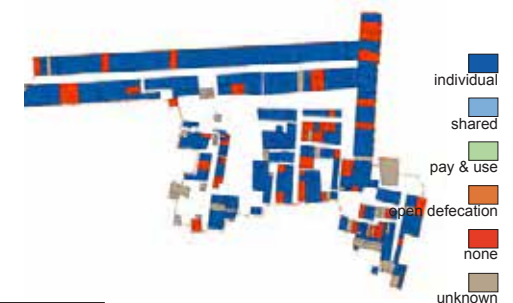
YEARS IN SLUM



CASTE



TOILET ACCESS

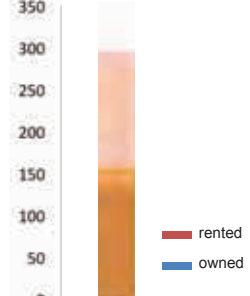


housing




avg dwelling unit area (m ²)	35.1
avg number of rooms	1.6
kachha	1%
semi-pakka	31%
pakka	43%
owned	74%
rented	26%
concrete roofing	0%
stone flooring	0%

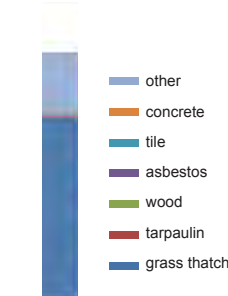
HOUSE OWNERSHIP



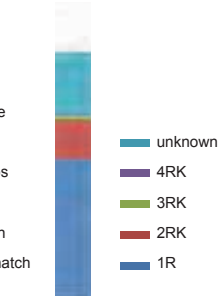
FLOOR MATERIAL



ROOF MATERIAL



NUMBER OF ROOMS



BUILDING TYPOLOGY

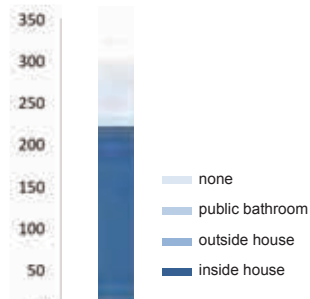


infrastructure

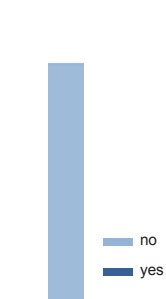


toilet in home	75%
shared toilet access	0%
bathroom in home	74%
individual drinking tap	58%
access to public tap or other sources	42%
sewer connection	74%
garbage connection	0%

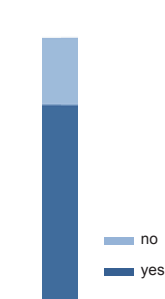
BATHROOM ACCESS



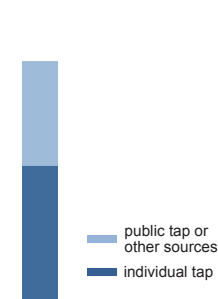
GARBAGE AND



SEWER CONNECTION

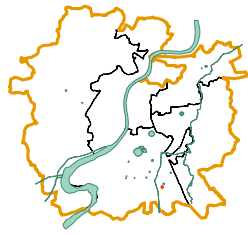


DRINKING WATER



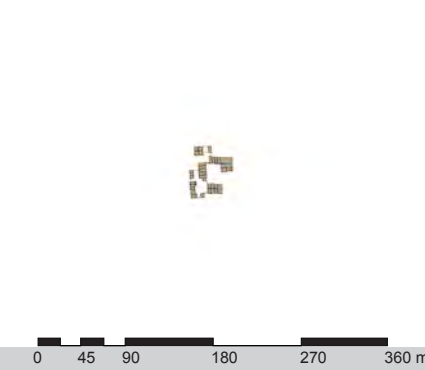
ACCESS TO WATER SUPPLY





basic facts

code	332
zone	South
ward	Vatva
t.p. scheme	Vatva
fp/sr no.	Gamtal
population	145
land status	Government + Private
area in m ²	1031
households	28
dwelling units / hectare	272



Godhai Vas

people



average family size	5.2
males	68%
females	32%
caste	
OBC	71%
SC + ST	29%
others	0%
over 15 yrs in slum	100%
patta land tenure status	25%

housing




avg dwelling unit area (m ²)	36.8
avg number of rooms	1
kachha	25%
semi-pakka	75%
pakka	0%
owned	100%
rented	0%
concrete roofing	25%
stone flooring	7%

infrastructure

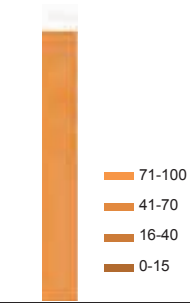


toilet in home	75%
shared toilet access	0%
bathroom in home	100%
individual drinking tap	86%
access to public tap or other sources	14%
sewer connection	75%
garbage connection	4%

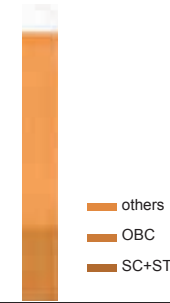
LAND TENURE STATUS



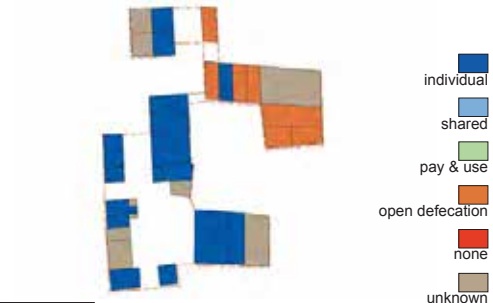
YEARS IN SLUM



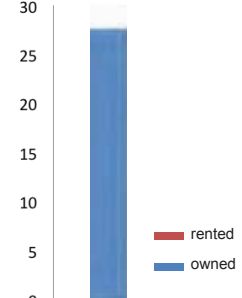
CASTE




TOILET ACCESS



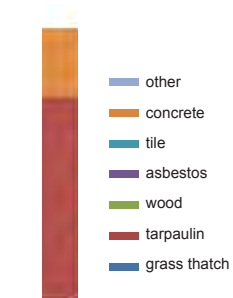
HOUSE OWNERSHIP



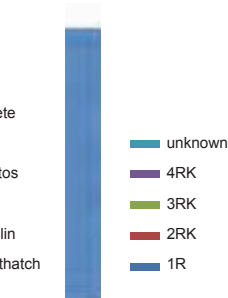
FLOOR MATERIAL



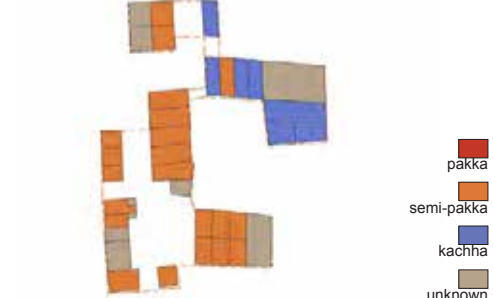
ROOF MATERIAL



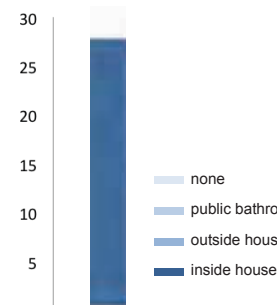
NUMBER OF ROOMS




BUILDING TYPOLOGY



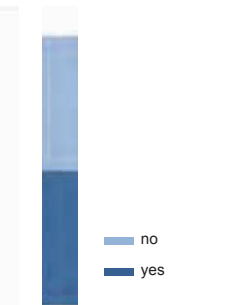
BATHROOM ACCESS



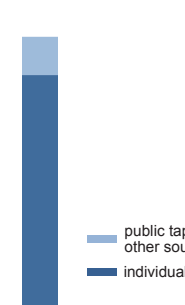
GARBAGE AND




SEWER CONNECTION

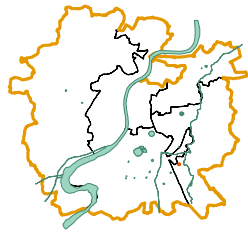


DRINKING WATER




ACCESS TO WATER SUPPLY





basic facts

code	335
zone	South
ward	Indrapuri
t.p. scheme	64
fp/sr no.	10//2
population	536
land status	Government
area in m ²	4826
households	188
dwelling units / hectare	390



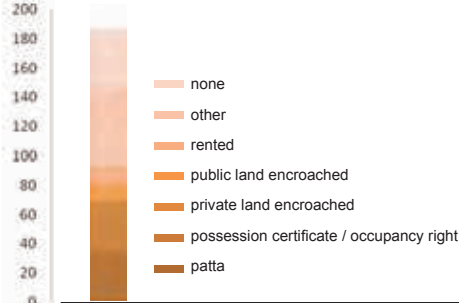
Hanuman Nagar

people

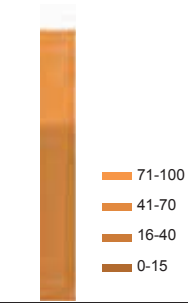


average family size	2.9
males	63%
females	37%
caste	
OBC	55%
SC + ST	19%
others	26%
over 15 yrs in slum	35%
patta land tenure status	19%

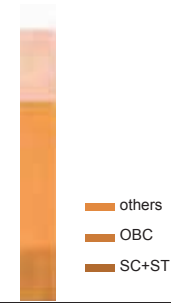
LAND TENURE STATUS



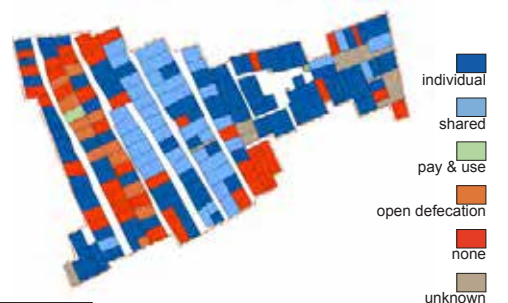
YEARS IN SLUM



CASTE



TOILET ACCESS

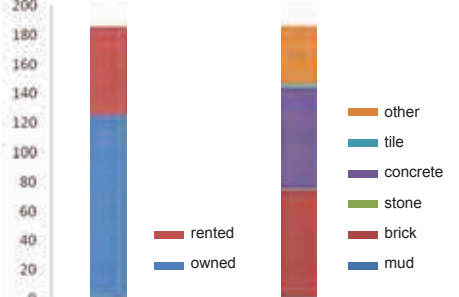


housing




avg dwelling unit area (m ²)	25.7
avg number of rooms	1.3
kachha	1%
semi-pakka	59%
pakka	18%
owned	68%
rented	32%
concrete roofing	30%
stone flooring	1%

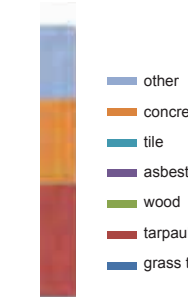
HOUSE OWNERSHIP



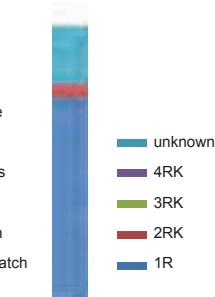
FLOOR MATERIAL



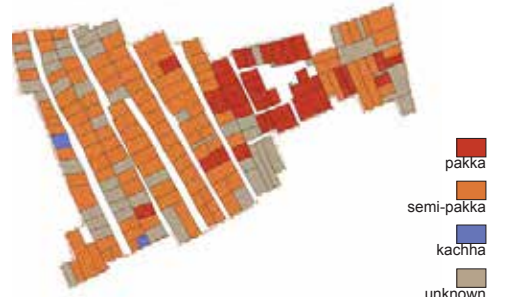
ROOF MATERIAL



NUMBER OF ROOMS



BUILDING TYPOLOGY

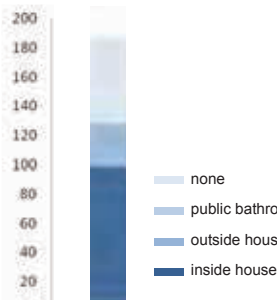


infrastructure

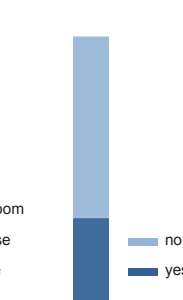


toilet in home	49%
shared toilet access	22%
bathroom in home	52%
individual drinking tap	43%
access to public tap or other sources	57%
sewer connection	50%
garbage connection	33%

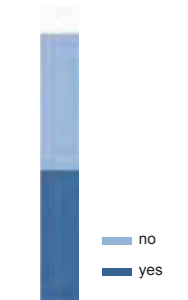
BATHROOM ACCESS



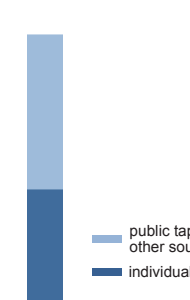
GARBAGE AND



SEWER CONNECTION

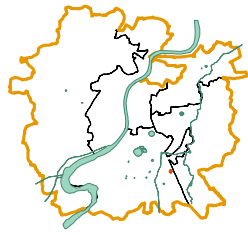


DRINKING WATER




ACCESS TO WATER SUPPLY





basic facts

code	339
zone	South
ward	Vatva
t.p. scheme	88
fp/sr no.	16/1+87 + 18 Mt.
	Wide Road
population	152
land status	Government+Private
area in m ²	986
households	52
dwelling units / hectare	527



Jagabhai Ni Chali

people



average family size	2.9
males	56%
females	44%
caste	
OBC	6%
SC + ST	73%
others	21%
over 15 yrs in slum	21%
patta land tenure status	58%

housing




avg dwelling unit area (m ²)	19.0
avg number of rooms	1
kachha	2%
semi-pakka	98%
pakka	0%
owned	87%
rented	13%
concrete roofing	0%
stone flooring	0%

infrastructure

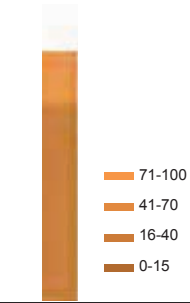


toilet in home	90%
shared toilet access	10%
bathroom in home	94%
individual drinking tap	81%
access to public tap or other sources	19%
sewer connection	44%
garbage connection	27%

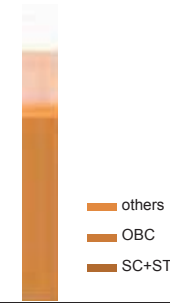
LAND TENURE STATUS




YEARS IN SLUM



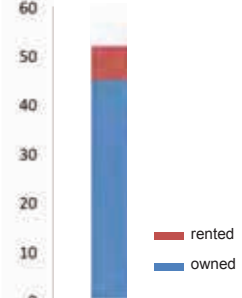
CASTE



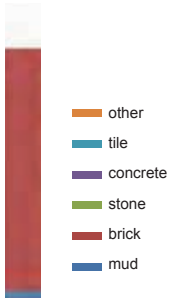
TOILET ACCESS



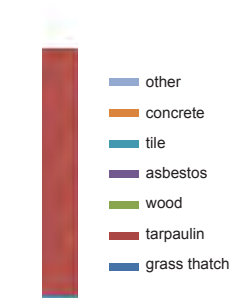
HOUSE OWNERSHIP



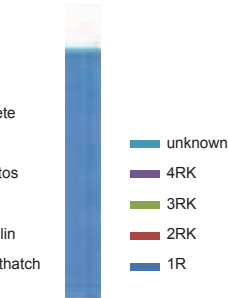
FLOOR MATERIAL




ROOF MATERIAL



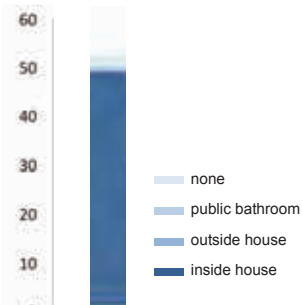
NUMBER OF ROOMS



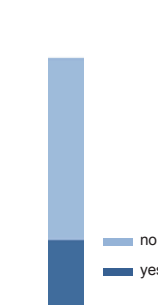
BUILDING TYPOLOGY



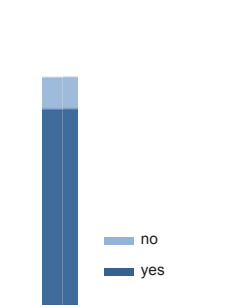
BATHROOM ACCESS



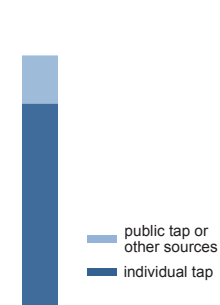
GARBAGE AND



SEWER CONNECTION

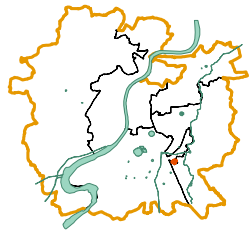


DRINKING WATER



ACCESS TO WATER SUPPLY





basic facts

code	340
zone	South
ward	Indrapuri
t.p. scheme	64
fp/sr no.	7/1, 7/3
population	3795
land status	AMC + Private
area in m ²	92709
households	1989
dwelling units / hectare	215



0 45 90 180 270 360 m

Juni Vasahat

people



average family size	1.9
males	59%
females	41%
caste	
OBC	25%
SC + ST	64%
others	12%
over 15 yrs in slum	38%
patta land tenure status	13%

housing



avg dwelling unit area (m ²)	46.6
avg number of rooms	1.1
kachha	3%
semi-pakka	84%
pakka	6%
owned	38%
rented	62%
concrete roofing	47%
stone flooring	2%

infrastructure

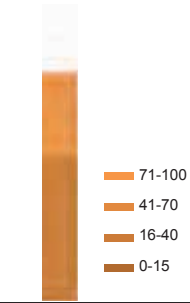


toilet in home	78%
shared toilet access	16%
bathroom in home	89%
individual drinking tap	79%
access to public tap or other sources	21%
sewer connection	86%
garbage connection	4%

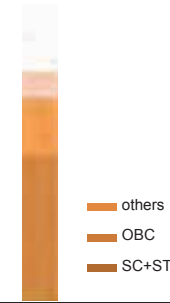
LAND TENURE STATUS



YEARS IN SLUM



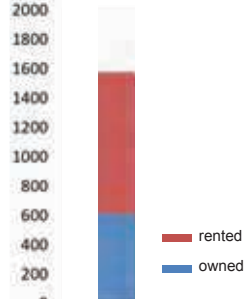
CASTE



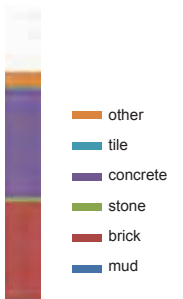
TOILET ACCESS



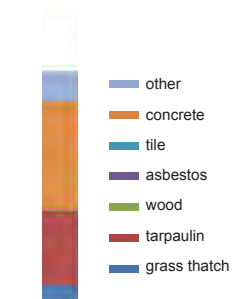
HOUSE OWNERSHIP



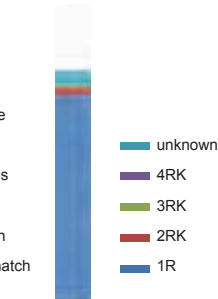
FLOOR MATERIAL



ROOF MATERIAL



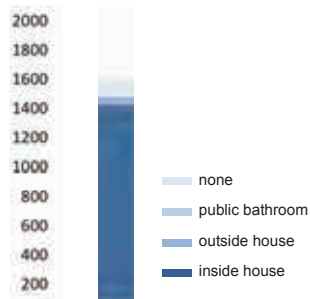
NUMBER OF ROOMS




BUILDING TYPOLOGY



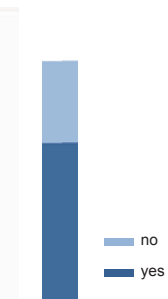
BATHROOM ACCESS



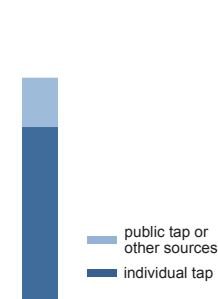
GARBAGE AND



SEWER CONNECTION

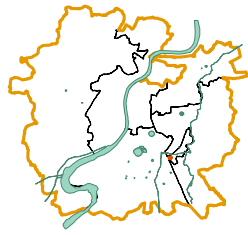


DRINKING WATER



ACCESS TO WATER SUPPLY





basic facts

code	978
zone	South
ward	Indrapuri
t.p. scheme	64
fp/sr no.	R.S.40 To 43 169,172
population	881
land status	AMC
area in m ²	14109
households	415
dwelling units / hectare	294

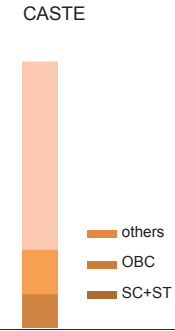
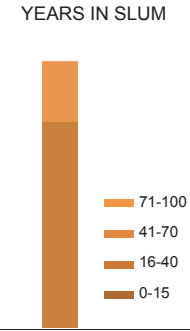
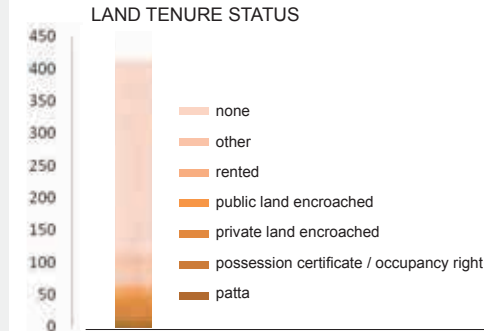


Vithhal No Tekro

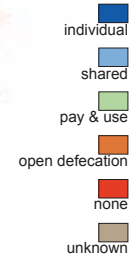
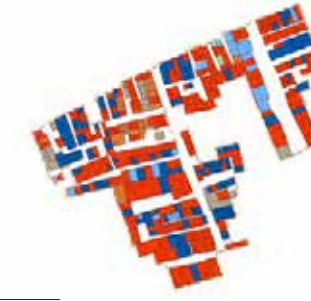
people



average family size	2.1
males	ND
females	ND
caste	
OBC	17%
SC + ST	13%
others	70%
over 15 yrs in slum	23%
patta land tenure status	4%



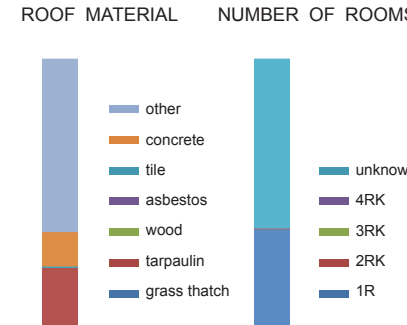
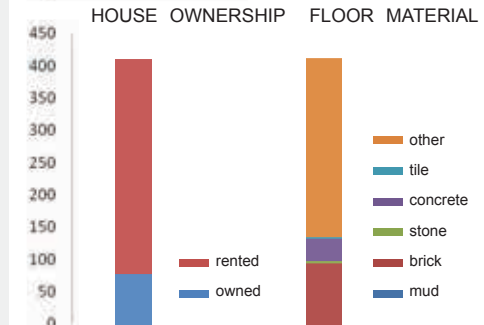
TOILET ACCESS



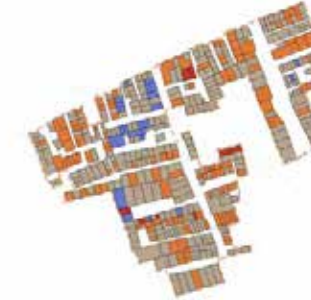
housing



avg dwelling unit area (m ²)	34.0
avg number of rooms	2
kachha	5%
semi-pakka	30%
pakka	2%
owned	20%
rented	80%
concrete roofing	13%
stone flooring	1%



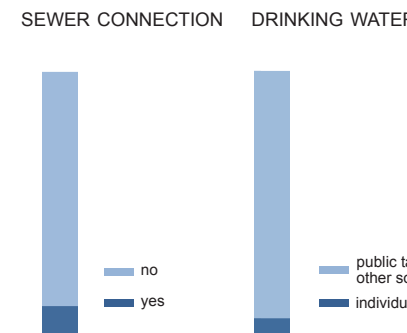
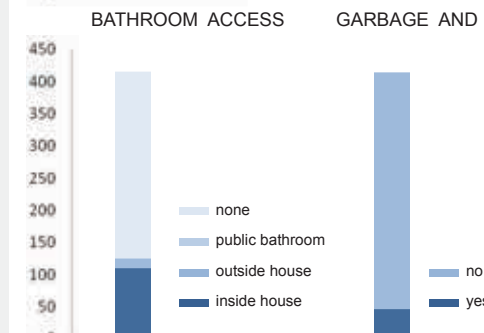
BUILDING TYPOLOGY



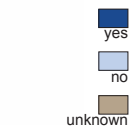
infrastructure

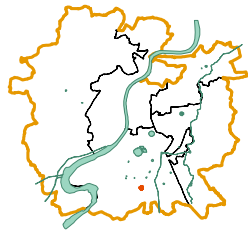


toilet in home	28%
shared toilet access	6%
bathroom in home	26%
individual drinking tap	8%
access to public tap or other sources	92%
sewer connection	12%
garbage connection	11%



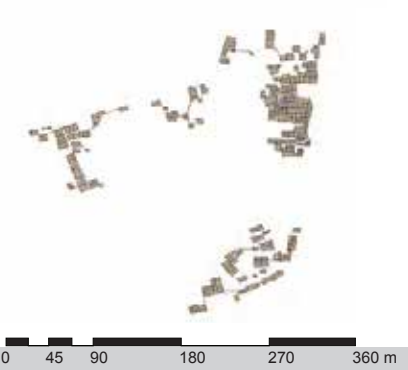
ACCESS TO WATER SUPPLY





basic facts

code	341
zone	South
ward	Lambha
t.p. scheme	56/D
fp/sr no.	S.R. No.535 Talav
population	983
land status	Private
area in m ²	8845
households	311
dwelling units / hectare	352



Kali Talavdi Ni Chali

people



average family size	3.2
males	62%
females	38%
caste	
OBC	24%
SC + ST	70%
others	6%
over 15 yrs in slum	21%
patta land tenure status	94%

housing




avg dwelling unit area (m ²)	28.4
avg number of rooms	1.1
kachha	1%
semi-pakka	93%
pakka	2%
owned	97%
rented	3%
concrete roofing	0%
stone flooring	0%

infrastructure




toilet in home	86%
shared toilet access	12%
bathroom in home	94%
individual drinking tap	79%
access to public tap or other sources	21%
sewer connection	66%
garbage connection	0%

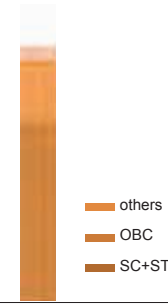
LAND TENURE STATUS



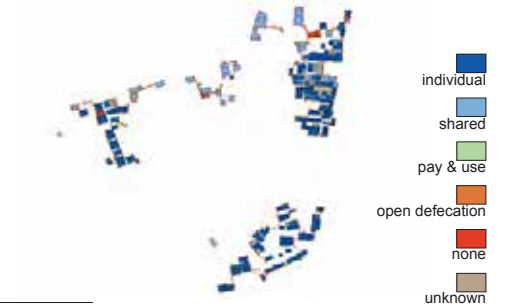
YEARS IN SLUM



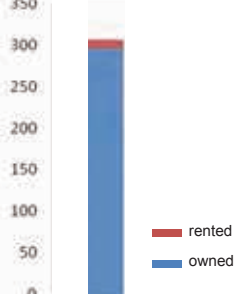
CASTE




TOILET ACCESS



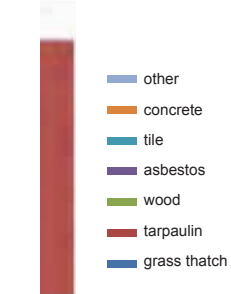
HOUSE OWNERSHIP



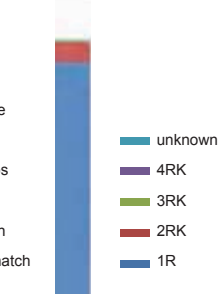
FLOOR MATERIAL



ROOF MATERIAL



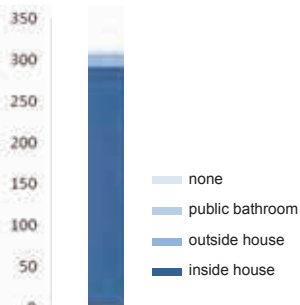
NUMBER OF ROOMS



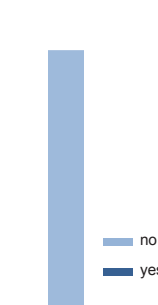
BUILDING TYPOLOGY



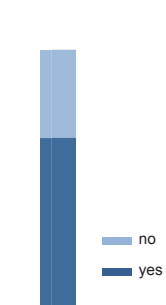
BATHROOM ACCESS



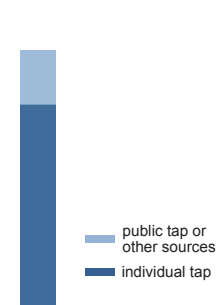
GARBAGE AND



SEWER CONNECTION

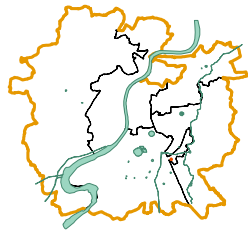


DRINKING WATER




ACCESS TO WATER SUPPLY





basic facts

code	346
zone	South
ward	Indrapuri
t.p. scheme	64
fp/sr no.	1/1/12
population	79
land status	Private
area in m ²	555
households	33
dwelling units / hectare	595



Nagjibhai Ni Chali (Govabhai Ni Chali)

people



average family size	2.4
males	64%
females	36%
caste	
OBC	30%
SC + ST	58%
others	12%
over 15 yrs in slum	9%
patta land tenure status	70%

housing




avg dwelling unit area (m ²)	16.8
avg number of rooms	1.1
kachha	9%
semi-pakka	58%
pakka	24%
owned	79%
rented	21%
concrete roofing	12%
stone flooring	3%

infrastructure

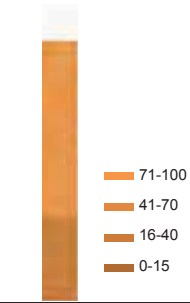


toilet in home	70%
shared toilet access	18%
bathroom in home	76%
individual drinking tap	88%
access to public tap or other sources	12%
sewer connection	58%
garbage connection	15%

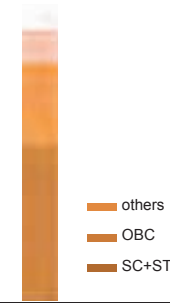
LAND TENURE STATUS



YEARS IN SLUM



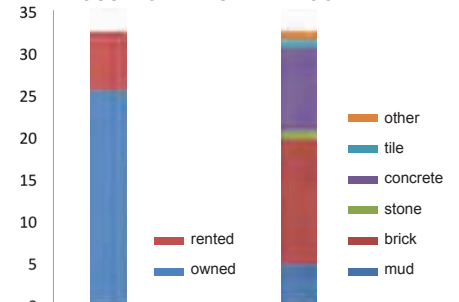
CASTE




TOILET ACCESS



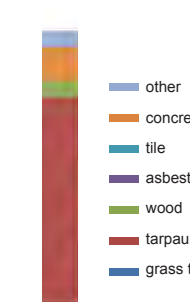
HOUSE OWNERSHIP



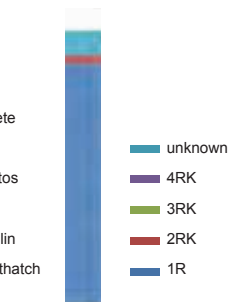
FLOOR MATERIAL




ROOF MATERIAL



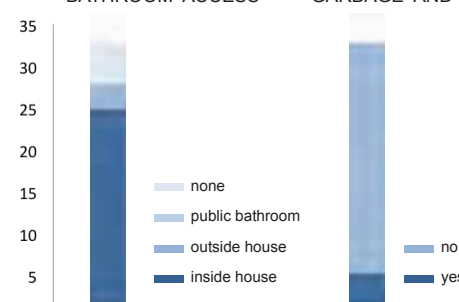
NUMBER OF ROOMS




BUILDING TYPOLOGY



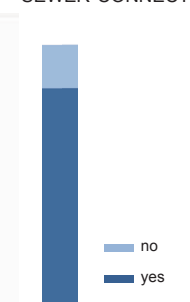
BATHROOM ACCESS



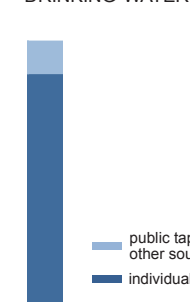
GARBAGE AND



SEWER CONNECTION

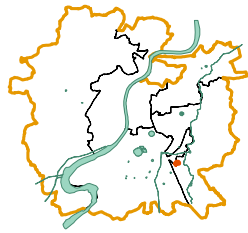


DRINKING WATER



ACCESS TO WATER SUPPLY





basic facts

code	347
zone	South
ward	Indrapuri
t.p. scheme	84
fp/sr no.	11/6+12/1+14/1
population	7038
land status	AMC + Private
area in m ²	112569
households	3264
dwelling units / hectare	290



0 45 90 180 270 360 m

Navi Vasahat

people



average family size	2.2
males	60%
females	40%
caste	
OBC	40%
SC + ST	47%
others	13%
over 15 yrs in slum	55%
patta land tenure status	14%

housing




avg dwelling unit area (m ²)	34.5
avg number of rooms	1.1
kachha	4%
semi-pakka	86%
pakka	3%
owned	51%
rented	49%
concrete roofing	21%
stone flooring	2%

infrastructure

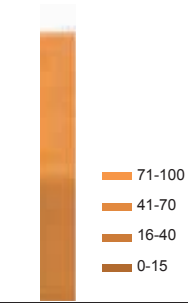


toilet in home	77%
shared toilet access	14%
bathroom in home	81%
individual drinking tap	71%
access to public tap or other sources	29%
sewer connection	84%
garbage connection	14%

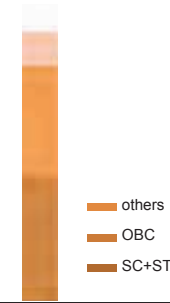
LAND TENURE STATUS



YEARS IN SLUM



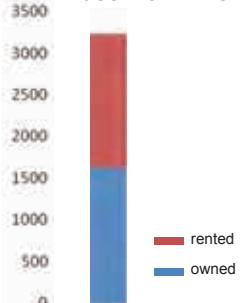
CASTE




TOILET ACCESS



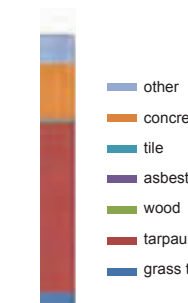
HOUSE OWNERSHIP



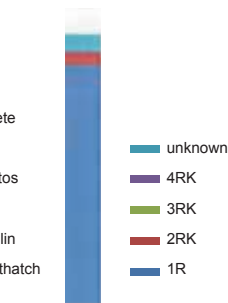
FLOOR MATERIAL



ROOF MATERIAL



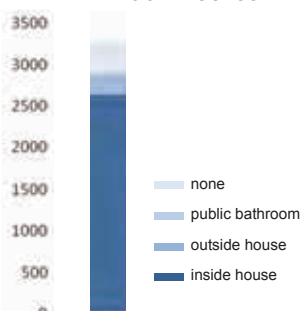
NUMBER OF ROOMS



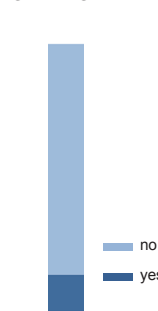
BUILDING TYPOLOGY



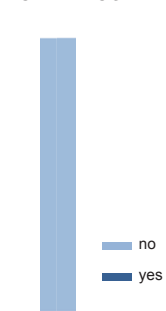
BATHROOM ACCESS



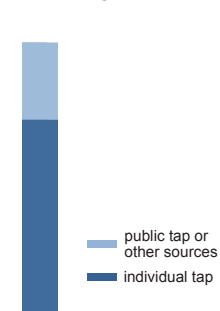
GARBAGE AND



SEWER CONNECTION

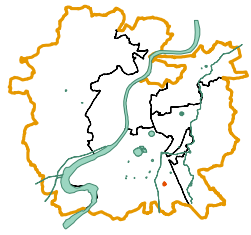


DRINKING WATER



ACCESS TO WATER SUPPLY





basic facts

code	349
zone	South
ward	Vatva
t.p. scheme	84
fp/sr no.	43 Talav
population	191
land status	Private
area in m ²	3312
households	81
dwelling units / hectare	245



0 45 90 180 270 360 m

Nr. Vatva Talav Chapra (Chunaravas)

people



average family size	2.4
males	61%
females	39%
caste	
OBC	26%
SC + ST	73%
others	1%
over 15 yrs in slum	30%
patta land tenure status	88%

housing



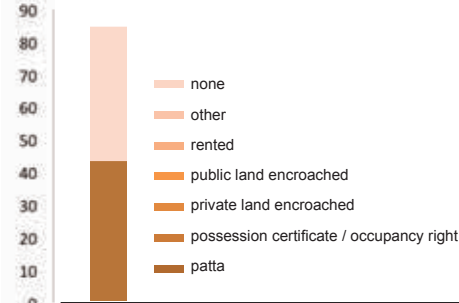
avg dwelling unit area (m ²)	40.9
avg number of rooms	1.1
kachha	0%
semi-pakka	100%
pakka	0%
owned	90%
rented	10%
concrete roofing	11%
stone flooring	0%

infrastructure

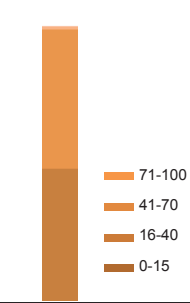


toilet in home	63%
shared toilet access	2%
bathroom in home	90%
individual drinking tap	88%
access to public tap or other sources	12%
sewer connection	85%
garbage connection	15%

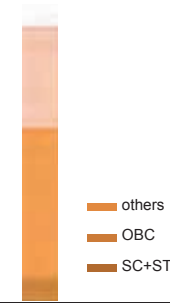
LAND TENURE STATUS



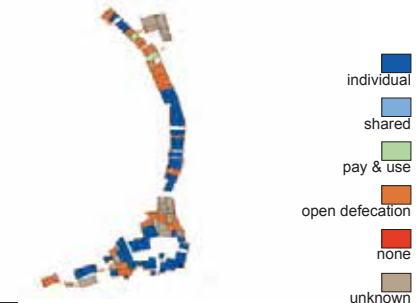
YEARS IN SLUM



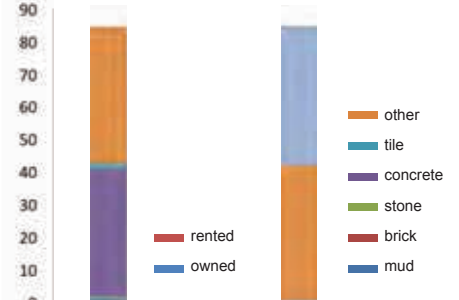
CASTE



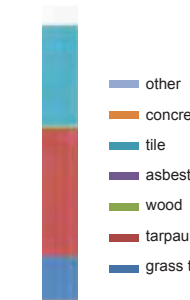
TOILET ACCESS



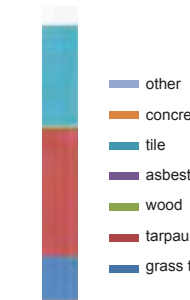
HOUSE OWNERSHIP



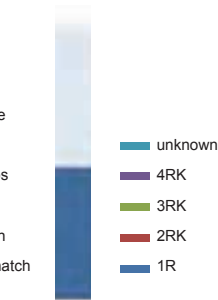
FLOOR MATERIAL



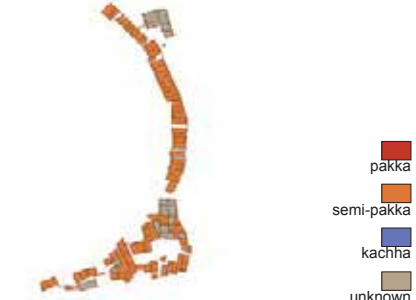
ROOF MATERIAL



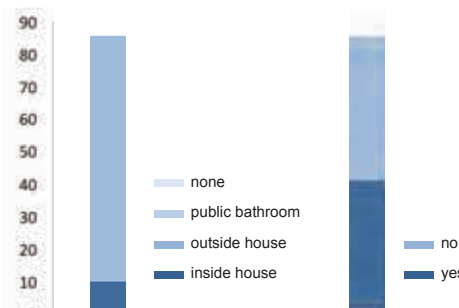
NUMBER OF ROOMS




BUILDING TYPOLOGY



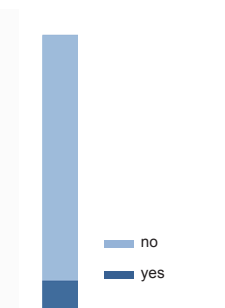
BATHROOM ACCESS



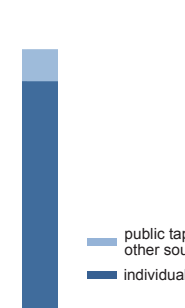
GARBAGE AND



SEWER CONNECTION

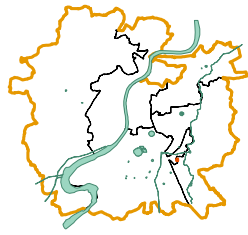


DRINKING WATER



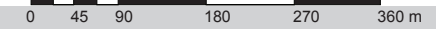
ACCESS TO WATER SUPPLY





basic facts

code	350
zone	South
ward	Indrapuri
t.p. scheme	64
fp/sr no.	7/12
population	684
land status	AMC + Private
area in m ²	16187
households	380
dwelling units / hectare	235



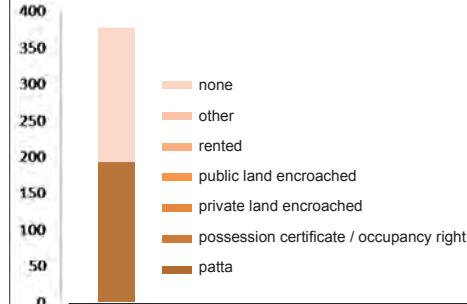
Rabarivas

people

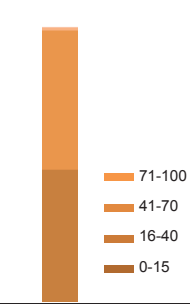


average family size	1.8
males	49%
females	51%
caste	
OBC	54%
SC + ST	9%
others	37%
over 15 yrs in slum	52%
patta land tenure status	51%

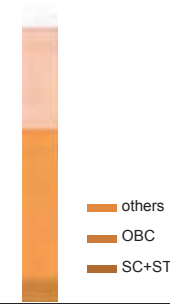
LAND TENURE STATUS




YEARS IN SLUM



CASTE



TOILET ACCESS

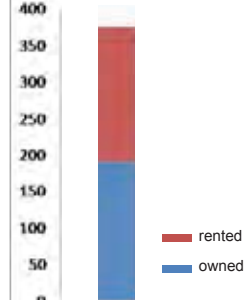


housing

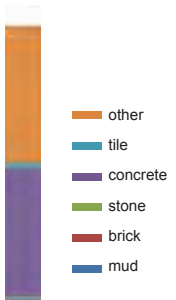


avg dwelling unit area (m ²)	42.6
avg number of rooms	2.3
kachha	1%
semi-pakka	31%
pakka	32%
owned	51%
rented	49%
concrete roofing	49%
stone flooring	1%

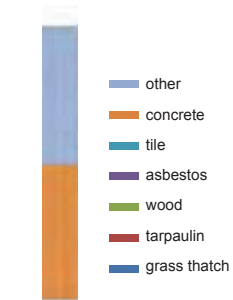
HOUSE OWNERSHIP



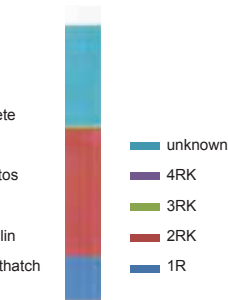
FLOOR MATERIAL



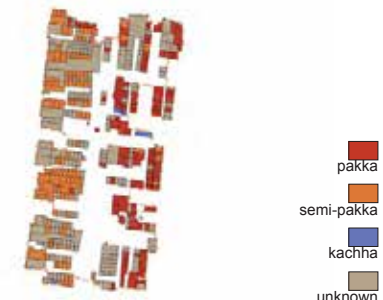
ROOF MATERIAL



NUMBER OF ROOMS



BUILDING TYPOLOGY

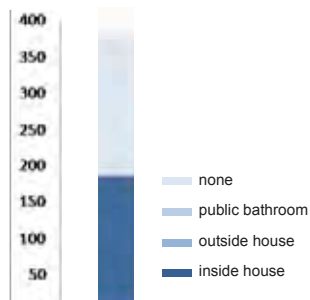


infrastructure




toilet in home	3%
shared toilet access	11%
bathroom in home	48%
individual drinking tap	46%
access to public tap or other sources	54%
sewer connection	11%
garbage connection	0%

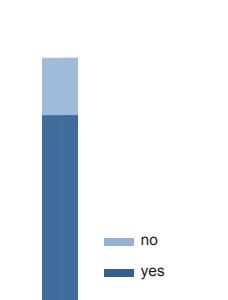
BATHROOM ACCESS



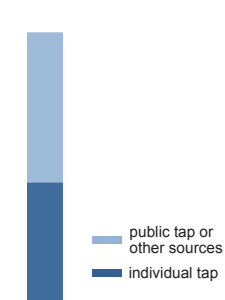
GARBAGE AND



SEWER CONNECTION

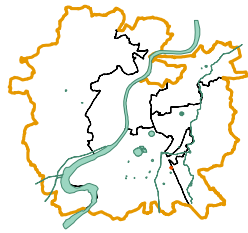


DRINKING WATER




ACCESS TO WATER SUPPLY





basic facts

code	351
zone	South
ward	Vatva
t.p. scheme	52
fp/sr no.	82
population	54
land status	Private
area in m ²	730
households	26
dwelling units / hectare	356



Rajabhai Ni Chali

people



average family size	2.1
males	72%
females	28%
caste	
OBC	85%
SC + ST	8%
others	8%
over 15 yrs in slum	96%
patta land tenure status	96%

housing




avg dwelling unit area (m ²)	28.1
avg number of rooms	1.1
kachha	4%
semi-pakka	96%
pakka	0%
owned	96%
rented	4%
concrete roofing	15%
stone flooring	0%

infrastructure

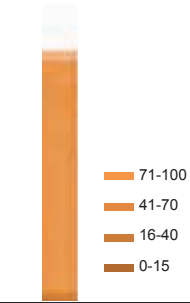


toilet in home	58%
shared toilet access	31%
bathroom in home	96%
individual drinking tap	46%
access to public tap or other sources	54%
sewer connection	77%
garbage connection	35%

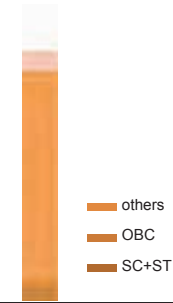
LAND TENURE STATUS



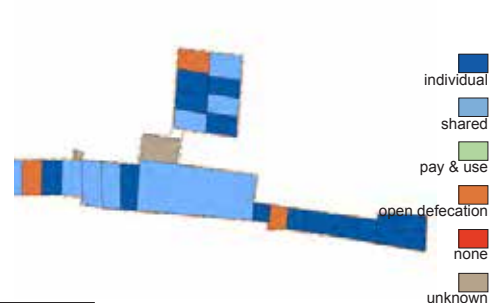
YEARS IN SLUM



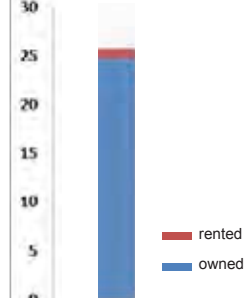
CASTE



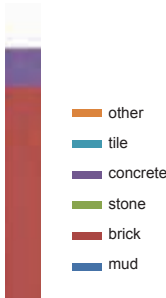
TOILET ACCESS



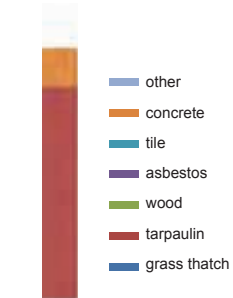
HOUSE OWNERSHIP



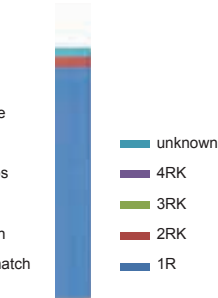
FLOOR MATERIAL



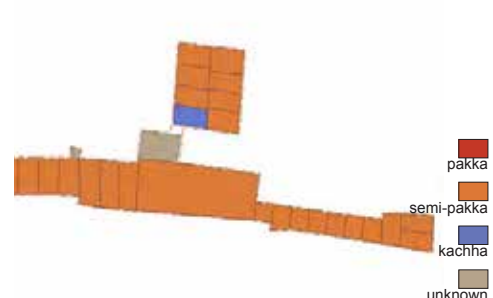
ROOF MATERIAL



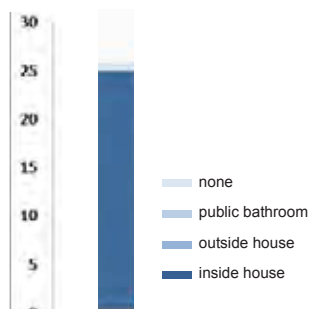
NUMBER OF ROOMS



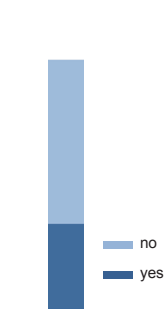
BUILDING TYPOLOGY



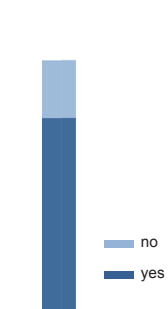
BATHROOM ACCESS



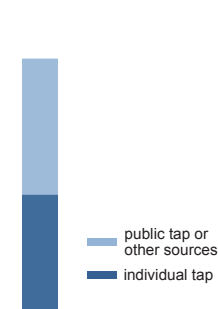
GARBAGE AND




SEWER CONNECTION

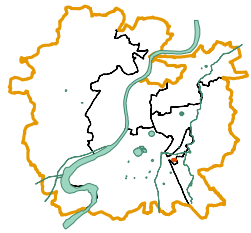


DRINKING WATER



ACCESS TO WATER SUPPLY





basic facts

code	356
zone	South
ward	Indrapuri
t.p. scheme	64
fp/sr no.	7/12
population	805
land status	Private
area in m ²	9261
households	196
dwelling units / hectare	212



0 45 90 180 270 360 m

Sarniyavas

people



average family size	4.1
males	43%
females	57%
caste	
OBC	56%
SC + ST	3%
others	41%
over 15 yrs in slum	1%
patta land tenure status	3%

housing




avg dwelling unit area (m ²)	47.3
avg number of rooms	1.5
kachha	0%
semi-pakka	66%
pakka	0%
owned	66%
rented	34%
concrete roofing	39%
stone flooring	1%

infrastructure

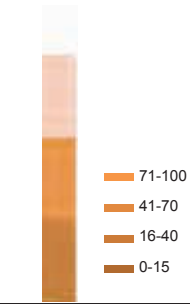


toilet in home	64%
shared toilet access	1%
bathroom in home	64%
individual drinking tap	61%
access to public tap or other sources	39%
sewer connection	55%
garbage connection	1%

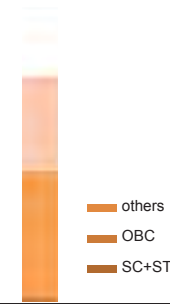
LAND TENURE STATUS



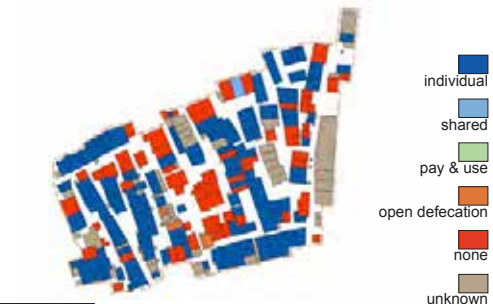
YEARS IN SLUM



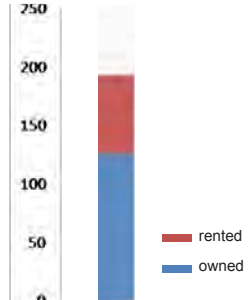
CASTE



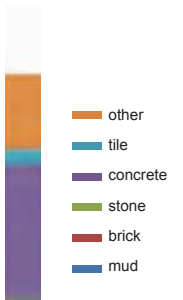
TOILET ACCESS



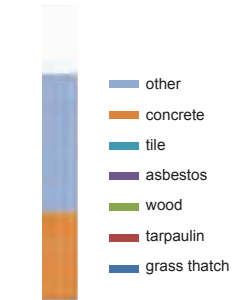
HOUSE OWNERSHIP



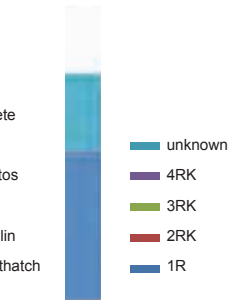
FLOOR MATERIAL



ROOF MATERIAL



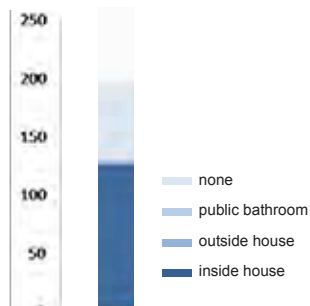
NUMBER OF ROOMS



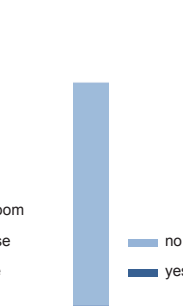
BUILDING TYPOLOGY



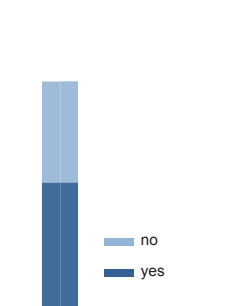
BATHROOM ACCESS



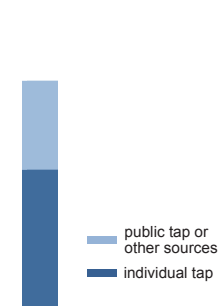
GARBAGE AND



SEWER CONNECTION

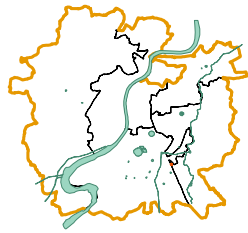


DRINKING WATER




ACCESS TO WATER SUPPLY





basic facts

code	358
zone	South
ward	Vatva
t.p. scheme	64
fp/sr no.	65
population	66
land status	Government
area in m ²	1054
households	30
dwelling units / hectare	285



Satyapriya Na Chapra

people



average family size	2.2
males	65%
females	35%
caste	
OBC	90%
SC + ST	7%
others	3%
over 15 yrs in slum	100%
patta land tenure status	73%

housing



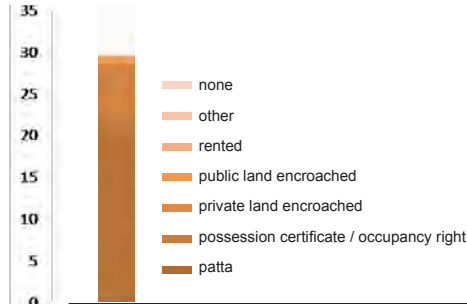
avg dwelling unit area (m ²)	35.1
avg number of rooms	1
kachha	0%
semi-pakka	100%
pakka	0%
owned	97%
rented	3%
concrete roofing	0%
stone flooring	0%

infrastructure

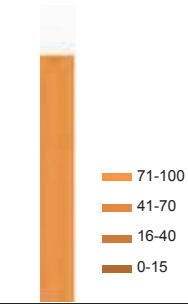


toilet in home	87%
shared toilet access	10%
bathroom in home	97%
individual drinking tap	97%
access to public tap or other sources	3%
sewer connection	67%
garbage connection	33%

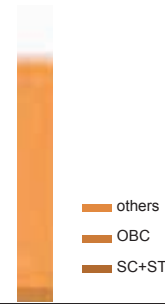
LAND TENURE STATUS



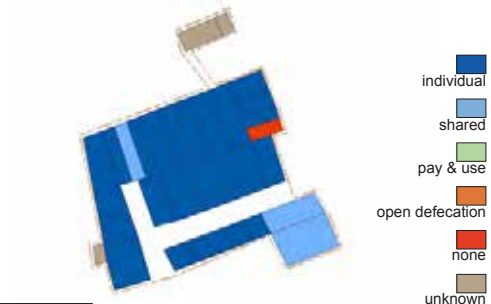
YEARS IN SLUM



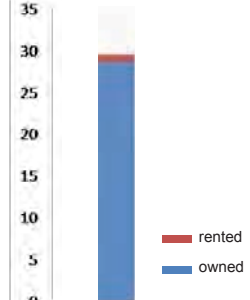
CASTE



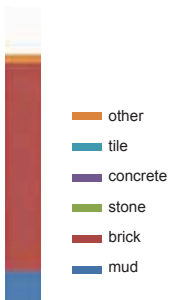
TOILET ACCESS



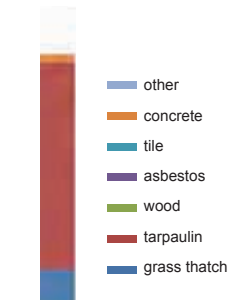
HOUSE OWNERSHIP



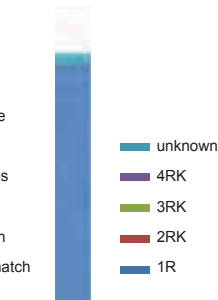
FLOOR MATERIAL



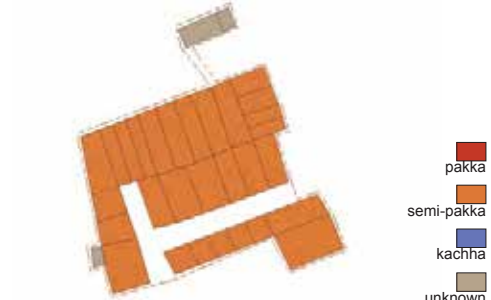
ROOF MATERIAL



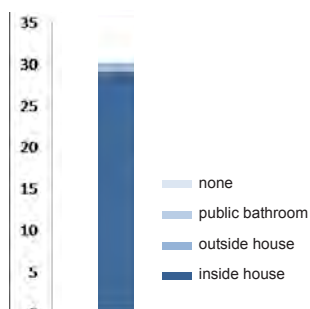
NUMBER OF ROOMS



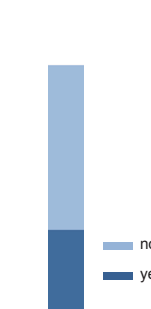
BUILDING TYPOLOGY



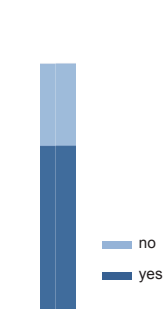
BATHROOM ACCESS



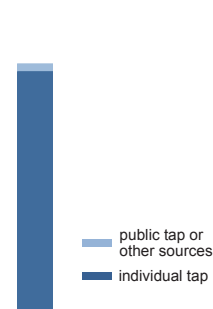
GARBAGE AND




SEWER CONNECTION

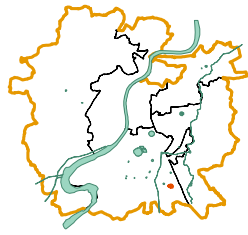


DRINKING WATER



ACCESS TO WATER SUPPLY





basic facts

code	359
zone	South
ward	Vatva
t.p. scheme	86
fp/sr no.	71, 72, 75, 76
population	2695
land status	Private
area in m ²	33971
households	855
dwelling units / hectare	252



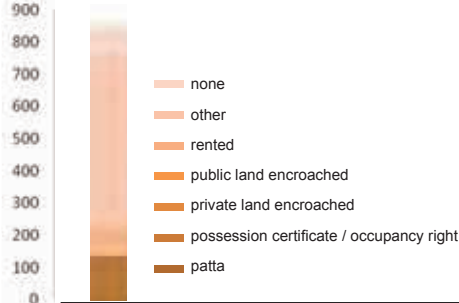
Savita Nagar

people

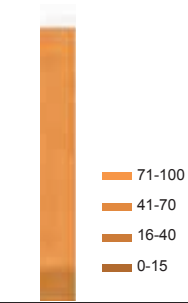


average family size	3.2
males	62%
females	38%
caste	
OBC	56%
SC + ST	22%
others	21%
over 15 yrs in slum	88%
patta land tenure status	17%

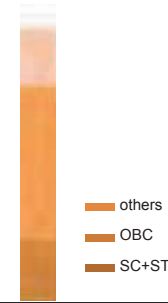
LAND TENURE STATUS



YEARS IN SLUM



CASTE



TOILET ACCESS

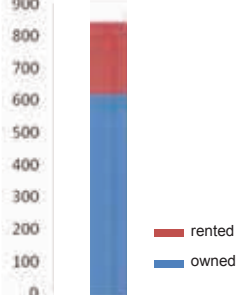


housing

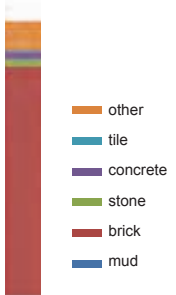


avg dwelling unit area (m ²)	39.7
avg number of rooms	1.3
kachha	2%
semi-pakka	55%
pakka	28%
owned	74%
rented	26%
concrete roofing	0%
stone flooring	3%

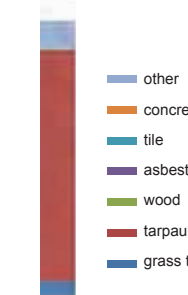
HOUSE OWNERSHIP



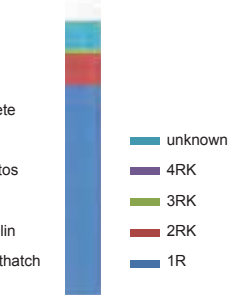
FLOOR MATERIAL



ROOF MATERIAL



NUMBER OF ROOMS



BUILDING TYPOLOGY

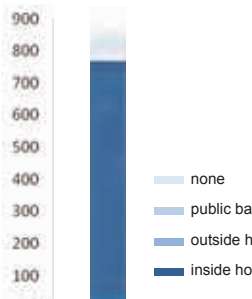


infrastructure

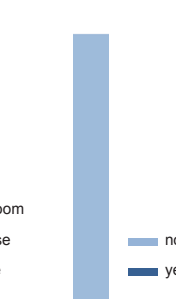


toilet in home	71%
shared toilet access	18%
bathroom in home	90%
individual drinking tap	75%
access to public tap or other sources	25%
sewer connection	87%
garbage connection	0%

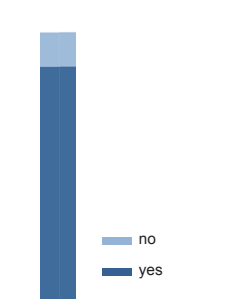
BATHROOM ACCESS



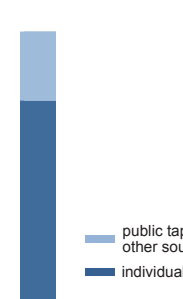
GARBAGE AND



SEWER CONNECTION

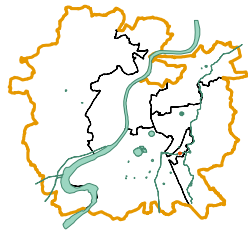


DRINKING WATER




ACCESS TO WATER SUPPLY





basic facts

code	364
zone	South
ward	Indrapuri
t.p. scheme	Godasar-1kh-Me
fp/sr no.	104 Nr Canal
population	79
land status	Private
area in m ²	522
households	22
dwelling units / hectare	421



Vagri Na Chapra

people

average family size	3.6
males	59%
females	41%
caste	
OBC	73%
SC + ST	0%
others	27%
over 15 yrs in slum	50%
patta land tenure status	82%



housing

avg dwelling unit area (m ²)	23.7
avg number of rooms	1
kachha	0%
semi-pakka	100%
pakka	0%
owned	100%
rented	0%
concrete roofing	0%
stone flooring	0%




infrastructure

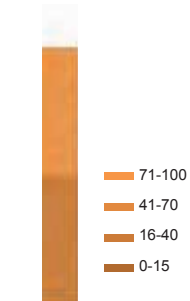
toilet in home	55%
shared toilet access	45%
bathroom in home	82%
individual drinking tap	82%
access to public tap or other sources	18%
sewer connection	45%
garbage connection	68%



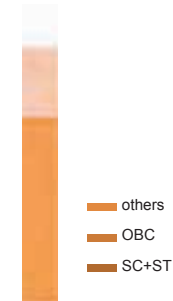
LAND TENURE STATUS



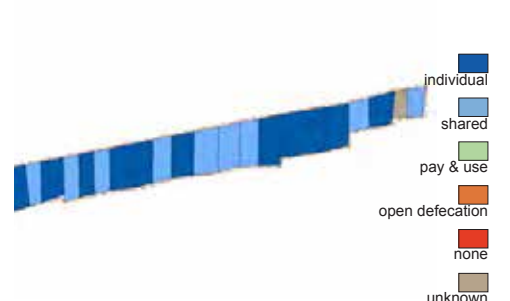
YEARS IN SLUM



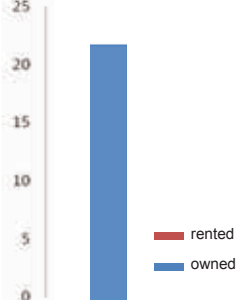
CASTE



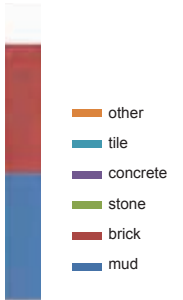
TOILET ACCESS



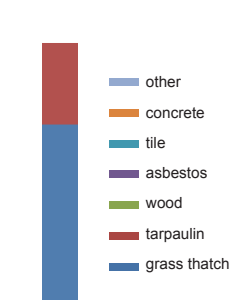
HOUSE OWNERSHIP



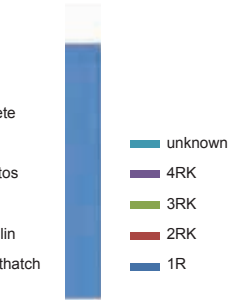
FLOOR MATERIAL




ROOF MATERIAL



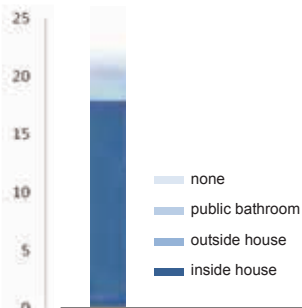
NUMBER OF ROOMS



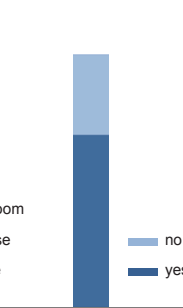
BUILDING TYPOLOGY



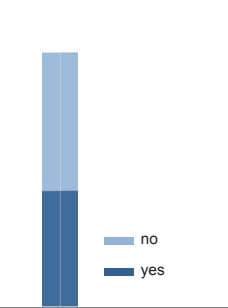
BATHROOM ACCESS



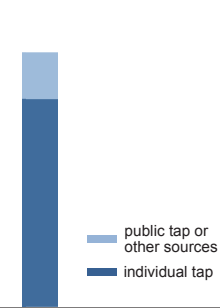
GARBAGE AND



SEWER CONNECTION

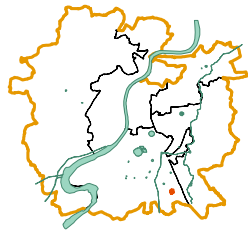


DRINKING WATER



ACCESS TO WATER SUPPLY





basic facts

code	967
zone	South
ward	Lambha
t.p. scheme	128
fp/sr	R.S.1184,1185,,1186,1187,1188
population	3936
land status	Private
area in m ²	62871
households	1375
dwelling units / hectare	219



0 45 90 180 270 360 m

Bachubhai No Kuvo

people



average family size	2.9
males	55%
females	45%
caste	
OBC	7%
SC + ST	45%
others	48%
over 15 yrs in slum	34%
patta land tenure status	30%

housing



avg dwelling unit area (m ²)	45.7
avg number of rooms	1.7
kachha	0%
semi-pakka	54%
pakka	1%
owned	34%
rented	66%
concrete roofing	1%
stone flooring	1%

infrastructure

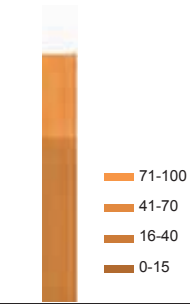


toilet in home	57%
shared toilet access	4%
bathroom in home	35%
individual drinking tap	50%
access to public tap or other sources	50%
sewer connection	61%
garbage connection	0%

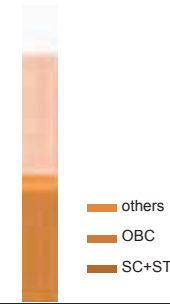
LAND TENURE STATUS



YEARS IN SLUM



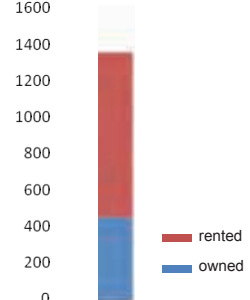
CASTE




TOILET ACCESS



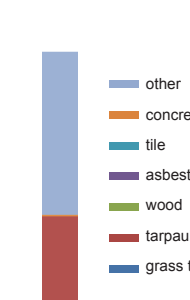
HOUSE OWNERSHIP



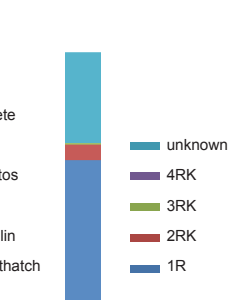
FLOOR MATERIAL



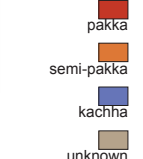
ROOF MATERIAL



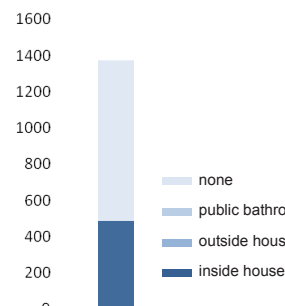
NUMBER OF ROOMS



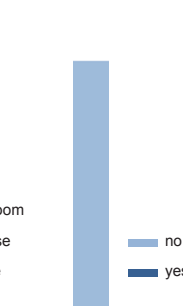
BUILDING TYPOLOGY



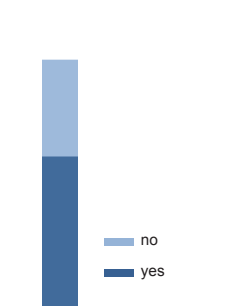
BATHROOM ACCESS



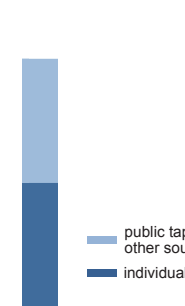
GARBAGE AND



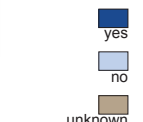
SEWER CONNECTION

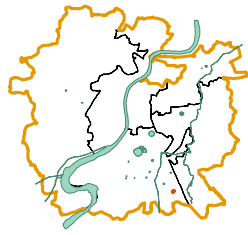


DRINKING WATER




ACCESS TO WATER SUPPLY





basic facts

code	979
zone	South
ward	Lambha
t.p. scheme	128
fp/sr.	1181 To 1188.1194 To 1196
population	601
land status	Private
area in m ²	13329
households	225
dwelling units / hectare	169



Gayatri Nagar (Kailash Nagar)

people



average family size	2.7
males	60%
females	40%
caste	
OBC	8%
SC + ST	54%
others	39%
over 15 yrs in slum	0%
patta land tenure status	0%

housing




avg dwelling unit area (m ²)	59.2
avg number of rooms	1.4
kachha	0%
semi-pakka	30%
pakka	44%
owned	0%
rented	100%
concrete roofing	0%
stone flooring	0%

infrastructure

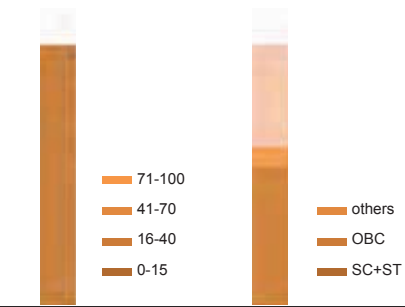


toilet in home	16%
shared toilet access	11%
bathroom in home	0%
individual drinking tap	12%
access to public tap or other sources	88%
sewer connection	12%
garbage connection	0%

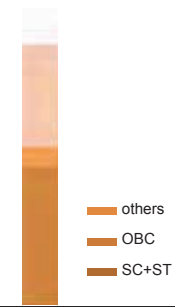
LAND TENURE STATUS




YEARS IN SLUM



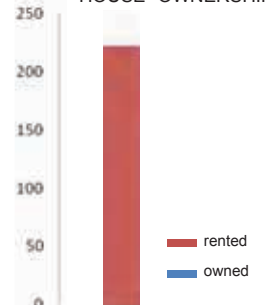
CASTE



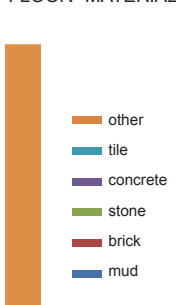
TOILET ACCESS



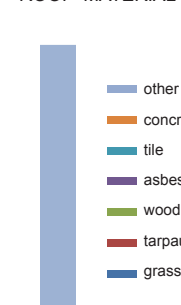
HOUSE OWNERSHIP



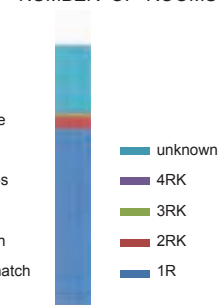
FLOOR MATERIAL




ROOF MATERIAL



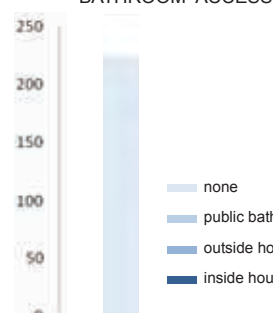
NUMBER OF ROOMS




BUILDING TYPOLOGY



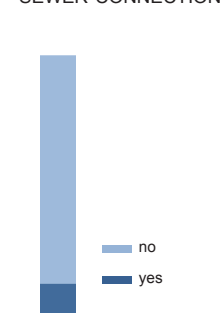
BATHROOM ACCESS



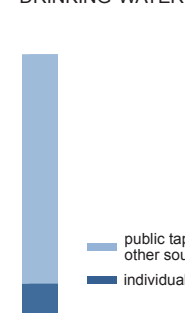
GARBAGE AND



SEWER CONNECTION

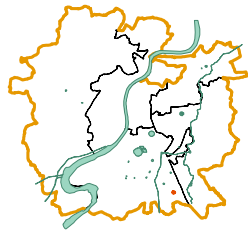


DRINKING WATER



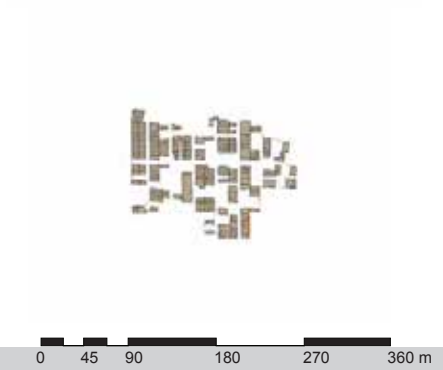
ACCESS TO WATER SUPPLY





basic facts

code	980
zone	South
ward	Lambha
t.p. scheme	128
fp/sr no.	R.S 1181 To 1188.1194 To 1196
population	503
land status	Private
area in m ²	12176
households	201
dwelling units / hectare	165



Shree Ramnagar

people



average family size	2.5
males	ND
females	ND
caste	
OBC	2%
SC + ST	54%
others	44%
over 15 yrs in slum	0%
patta land tenure status	0%

housing



avg dwelling unit area (m ²)	60.6
avg number of rooms	1.7
kachha	0%
semi-pakka	58%
pakka	0%
owned	0%
rented	100%
concrete roofing	0%
stone flooring	0%

infrastructure

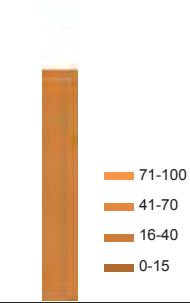


toilet in home	4%
shared toilet access	0%
bathroom in home	0%
individual drinking tap	4%
access to public tap or other sources	96%
sewer connection	4%
garbage connection	0%

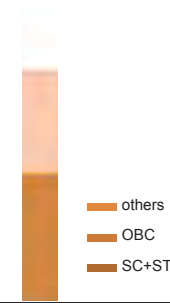
LAND TENURE STATUS



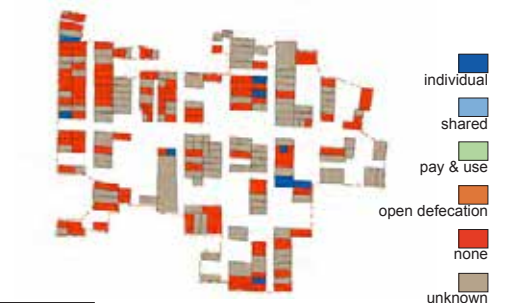
YEARS IN SLUM



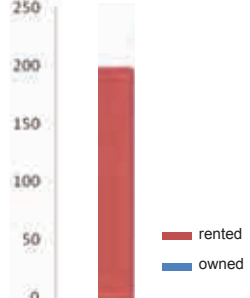
CASTE



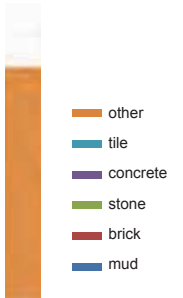
TOILET ACCESS



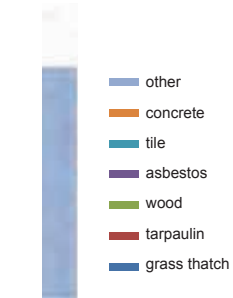
HOUSE OWNERSHIP



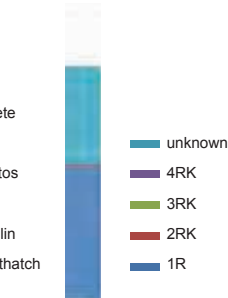
FLOOR MATERIAL



ROOF MATERIAL



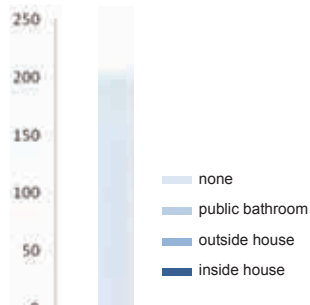
NUMBER OF ROOMS



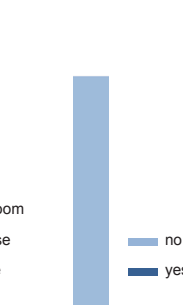
BUILDING TYPOLOGY



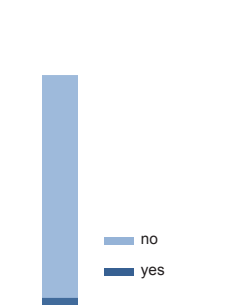
BATHROOM ACCESS



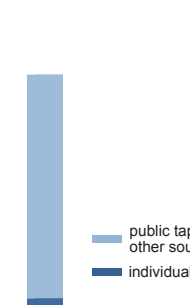
GARBAGE AND



SEWER CONNECTION

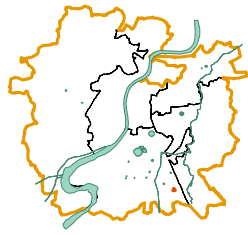


DRINKING WATER




ACCESS TO WATER SUPPLY





basic facts

code	982
zone	South
ward	Lambha
t.p. scheme	128
fp/sr no.	R.S 1181 To 1188.1194 To
	1196
population	1295
land status	Private
area in m ²	26535
households	616
dwelling units / hectare	232



Mahavir Nagar

people

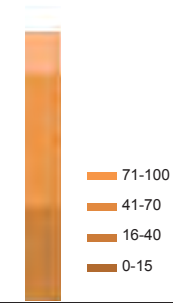


average family size	2.1
males	ND
females	ND
caste	
OBC	9%
SC + ST	20%
others	71%
over 15 yrs in slum	6%
patta land tenure status	0%

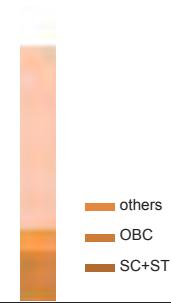
LAND TENURE STATUS




YEARS IN SLUM



CASTE



TOILET ACCESS

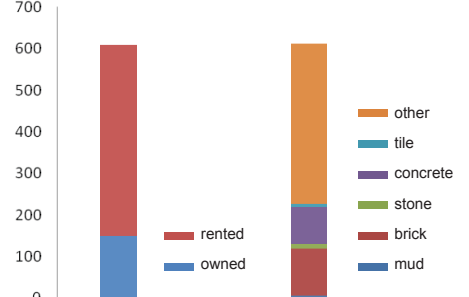


housing

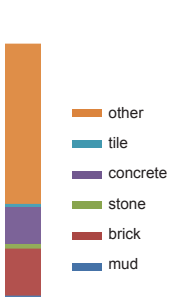


avg dwelling unit area (m ²)	43.1
avg number of rooms	2.5
kachha	7%
semi-pakka	30%
pakka	0%
owned	25%
rented	75%
concrete roofing	15%
stone flooring	2%

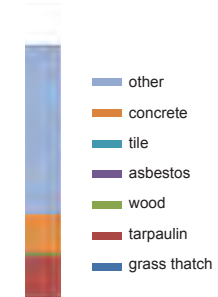
HOUSE OWNERSHIP



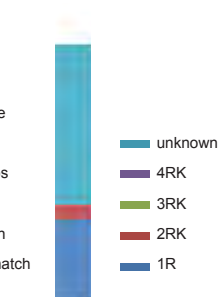
FLOOR MATERIAL




ROOF MATERIAL



NUMBER OF ROOMS



BUILDING TYPOLOGY

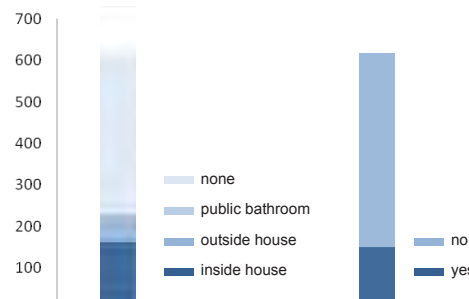


infrastructure

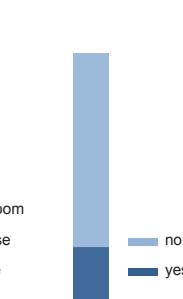


toilet in home	28%
shared toilet access	9%
bathroom in home	26%
individual drinking tap	13%
access to public tap or other sources	87%
sewer connection	18%
garbage connection	24%

BATHROOM ACCESS



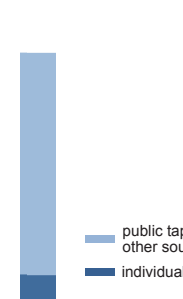
GARBAGE AND




SEWER CONNECTION

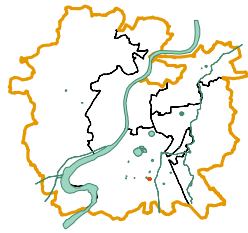


DRINKING WATER



ACCESS TO WATER SUPPLY





basic facts

code	956
zone	South
ward	Lambha
t.p. scheme	57
fp/sr no.	42,41,23
population	373
land status	Private
area in m ²	3750
households	165
dwelling units / hectare	440




Barot Vas

people

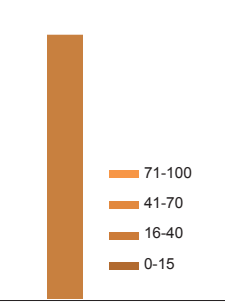


average family size	2.3
males	ND
females	ND
caste	
OBC	1%
SC + ST	5%
others	93%
over 15 yrs in slum	0%
patta land tenure status	0%

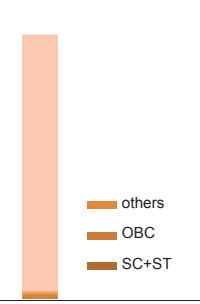
LAND TENURE STATUS



YEARS IN SLUM



CASTE



TOILET ACCESS

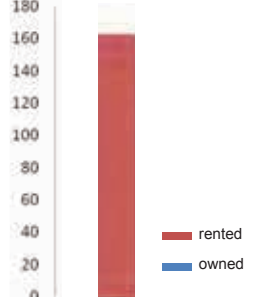


housing




avg dwelling unit area (m ²)	22.7
avg number of rooms	1.5
kachha	0%
semi-pakka	10%
pakka	0%
owned	0%
rented	100%
concrete roofing	0%
stone flooring	0%

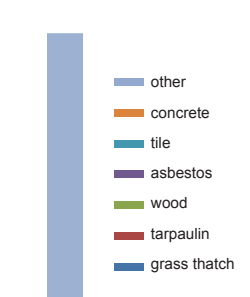
HOUSE OWNERSHIP



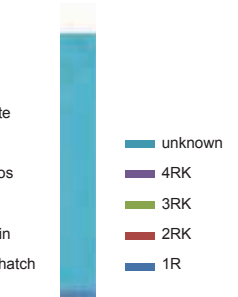
FLOOR MATERIAL



ROOF MATERIAL



NUMBER OF ROOMS



BUILDING TYPOLOGY

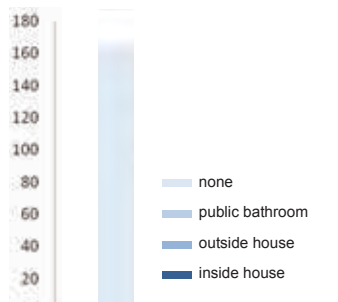


infrastructure

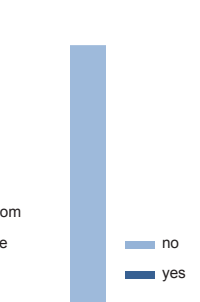


toilet in home	4%
shared toilet access	5%
bathroom in home	0%
individual drinking tap	4%
access to public tap or other sources	96%
sewer connection	9%
garbage connection	0%

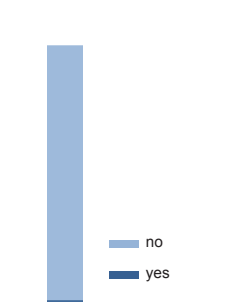
BATHROOM ACCESS



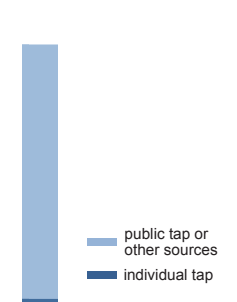
GARBAGE AND



SEWER CONNECTION

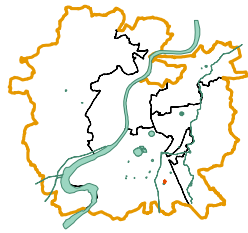


DRINKING WATER




ACCESS TO WATER SUPPLY





basic facts

code	960
zone	South
ward	Vatva
t.p. scheme	Vatva
fp/sr no.	Gamtal
population	185
land status	Private
area in m ²	2290
households	58
dwelling units / hectare	253




Sultanpura

people

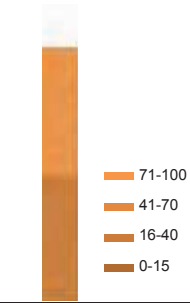


average family size	3.2
males	ND
females	ND
caste	
OBC	0%
SC + ST	7%
others	93%
over 15 yrs in slum	0%
patta land tenure status	0%

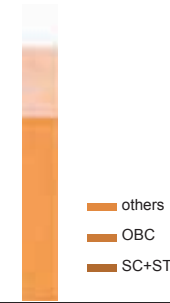
LAND TENURE STATUS



YEARS IN SLUM



CASTE



TOILET ACCESS

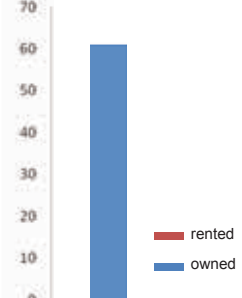


housing

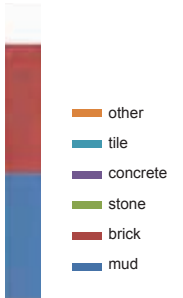


avg dwelling unit area (m ²)	39.5
avg number of rooms	2.1
kachha	0%
semi-pakka	48%
pakka	0%
owned	0%
rented	100%
concrete roofing	0%
stone flooring	0%

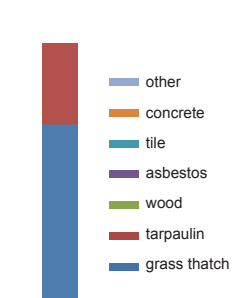
HOUSE OWNERSHIP



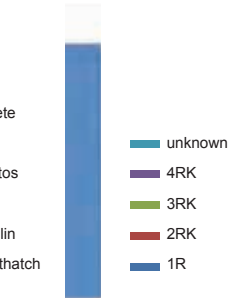
FLOOR MATERIAL



ROOF MATERIAL



NUMBER OF ROOMS



BUILDING TYPOLOGY

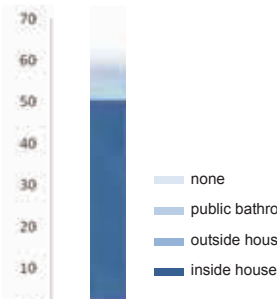


infrastructure

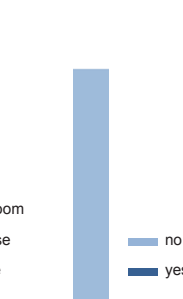


toilet in home	3%
shared toilet access	5%
bathroom in home	0%
individual drinking tap	3%
access to public tap or other sources	97%
sewer connection	7%
garbage connection	0%

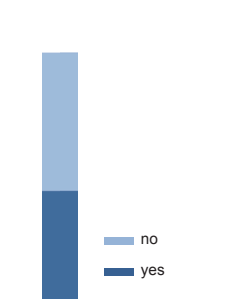
BATHROOM ACCESS



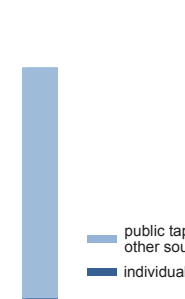
GARBAGE AND



SEWER CONNECTION

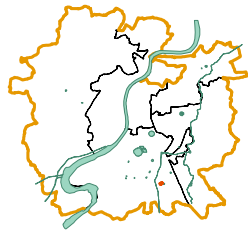


DRINKING WATER




ACCESS TO WATER SUPPLY





basic facts

code	961
zone	South
ward	Vatva
t.p. scheme	Vatva
fp/sr no.	R.S.739, 740
population	534
land status	Private
area in m ²	7556
households	104
dwelling units / hectare	138




Mota Thakor Vas

people

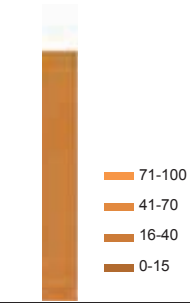


average family size	5.1
males	ND
females	ND
caste	
OBC	2%
SC + ST	4%
others	94%
over 15 yrs in slum	0%
patta land tenure status	0%

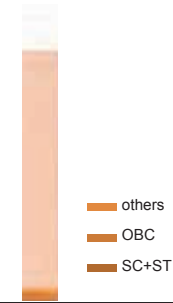
LAND TENURE STATUS



YEARS IN SLUM



CASTE



TOILET ACCESS

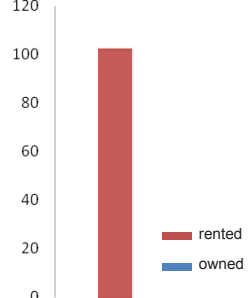


housing

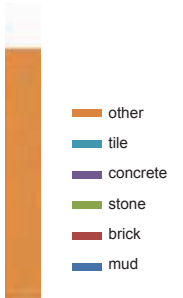


avg dwelling unit area (m ²)	72.7
avg number of rooms	2.5
kachha	1%
semi-pakka	5%
pakka	0%
owned	0%
rented	100%
concrete roofing	0%
stone flooring	0%

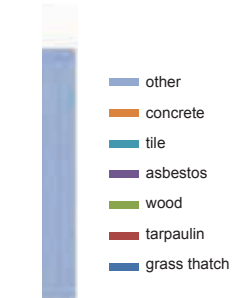
HOUSE OWNERSHIP



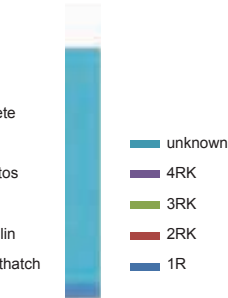
FLOOR MATERIAL



ROOF MATERIAL



NUMBER OF ROOMS



BUILDING TYPOLOGY

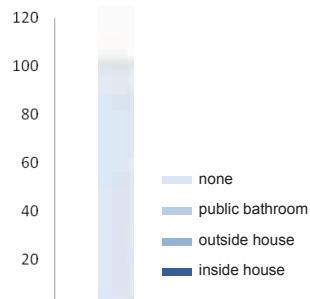


infrastructure

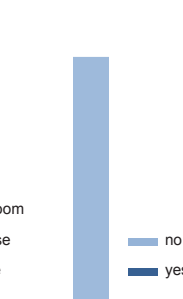


toilet in home	2%
shared toilet access	3%
bathroom in home	0%
individual drinking tap	1%
access to public tap or other sources	99%
sewer connection	2%
garbage connection	0%

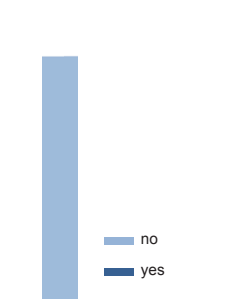
BATHROOM ACCESS



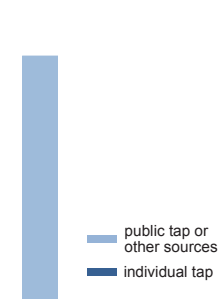
GARBAGE AND



SEWER CONNECTION

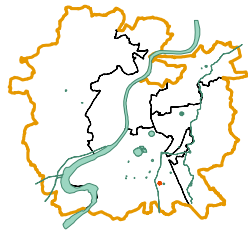


DRINKING WATER



ACCESS TO WATER SUPPLY





basic facts

code	962
zone	South
ward	Lambha
t.p. scheme	Vatva
fp/sr no.	R.S.739, 740
population	215
land status	Private
area in m ²	2890
households	76
dwelling units / hectare	263



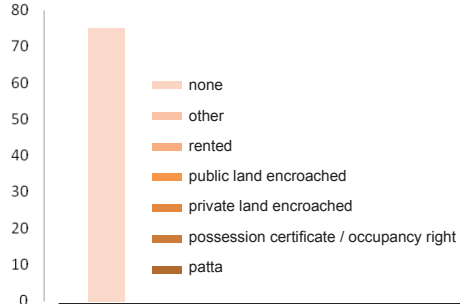
Rohit Vas (Chamarvas)

people

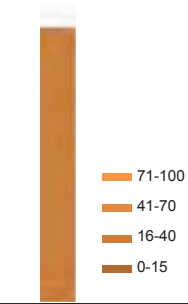


average family size	2.8
males	ND
females	ND
caste	
OBC	0%
SC + ST	49%
others	51%
over 15 yrs in slum	0%
patta land tenure status	0%

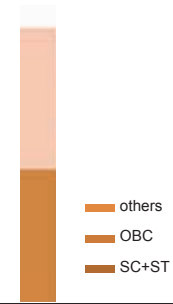
LAND TENURE STATUS



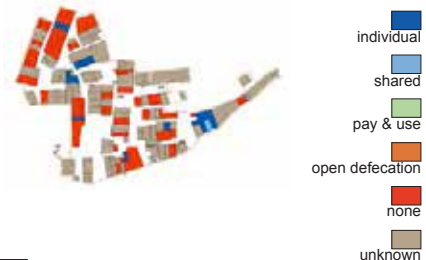
YEARS IN SLUM



CASTE



TOILET ACCESS

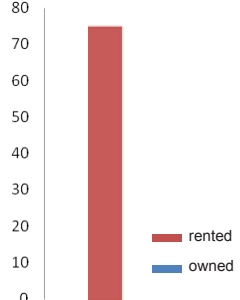


housing

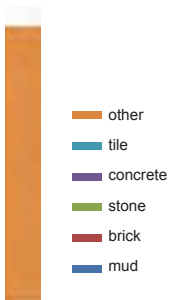


avg dwelling unit area (m ²)	38.0
avg number of rooms	1.8
kachha	1%
semi-pakka	53%
pakka	1%
owned	0%
rented	100%
concrete roofing	0%
stone flooring	0%

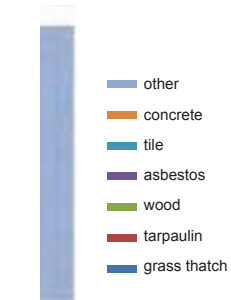
HOUSE OWNERSHIP



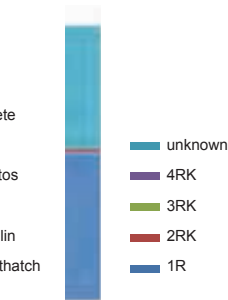
FLOOR MATERIAL



ROOF MATERIAL



NUMBER OF ROOMS



BUILDING TYPOLOGY

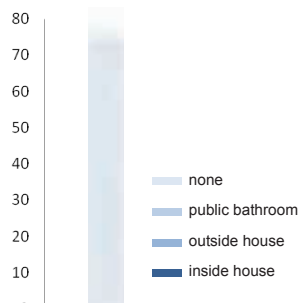


infrastructure

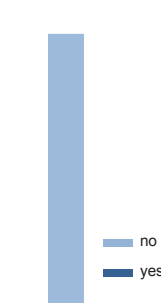


toilet in home	7%
shared toilet access	3%
bathroom in home	0%
individual drinking tap	5%
access to public tap or other sources	95%
sewer connection	9%
garbage connection	0%

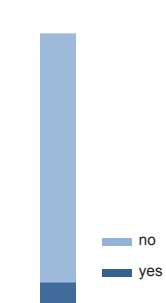
BATHROOM ACCESS



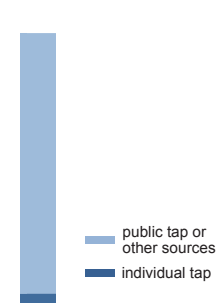
GARBAGE AND



SEWER CONNECTION

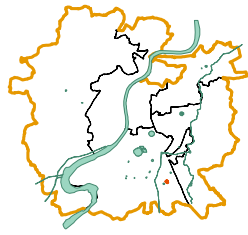


DRINKING WATER




ACCESS TO WATER SUPPLY





basic facts

code	963
zone	South
ward	Vatva
t.p. scheme	Vatva
fp/sr no.	0
population	570
land status	Private
area in m ²	8479
households	218
dwelling units / hectare	257



Khara Kuva

people



average family size	2.6
males	ND
females	ND
caste	
OBC	3%
SC + ST	0%
others	97%
over 15 yrs in slum	0%
patta land tenure status	0%

housing




avg dwelling unit area (m ²)	38.9
avg number of rooms	1.8
kachha	0%
semi-pakka	57%
pakka	0%
owned	0%
rented	100%
concrete roofing	0%
stone flooring	0%

infrastructure

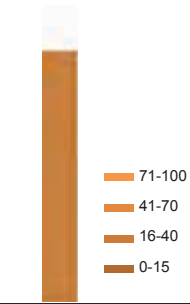


toilet in home	7%
shared toilet access	12%
bathroom in home	0%
individual drinking tap	4%
access to public tap or other sources	96%
sewer connection	19%
garbage connection	0%

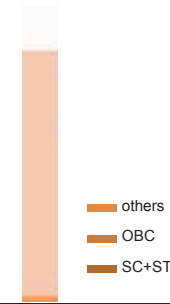
LAND TENURE STATUS




YEARS IN SLUM



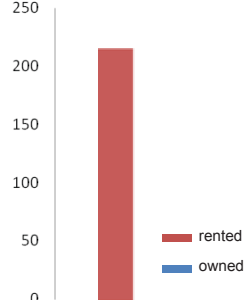
CASTE



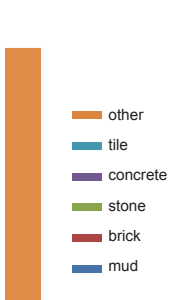
TOILET ACCESS



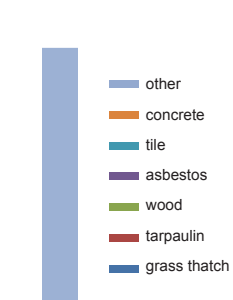
HOUSE OWNERSHIP



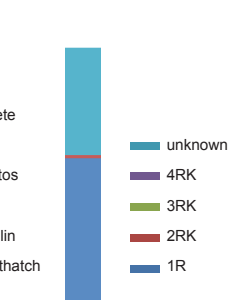
FLOOR MATERIAL



ROOF MATERIAL



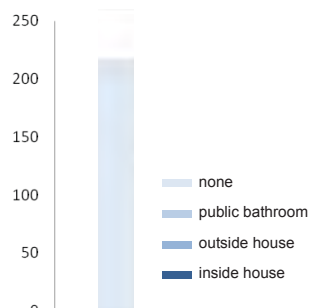
NUMBER OF ROOMS



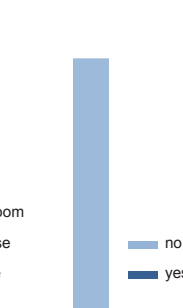
BUILDING TYPOLOGY



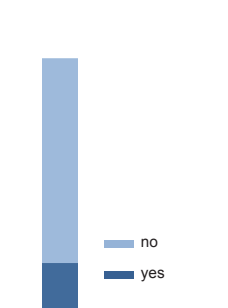
BATHROOM ACCESS



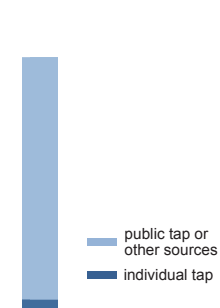
GARBAGE AND



SEWER CONNECTION

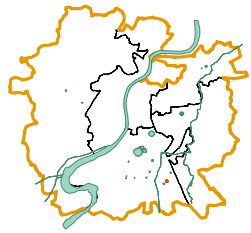


DRINKING WATER




ACCESS TO WATER SUPPLY





basic facts

code	964
zone	South
ward	Vatva
t.p. scheme	Vatva
fp/sr no.	R.S.1075,1076
population	142
land status	Private
area in m ²	1523
households	55
dwelling units / hectare	361



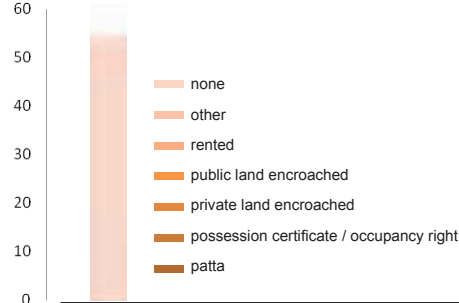
Rahemat Nagar

people

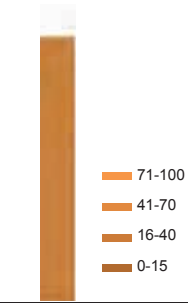


average family size	2.6
males	ND
females	ND
caste	
OBC	0%
SC + ST	51%
others	49%
over 15 yrs in slum	0%
patta land tenure status	0%

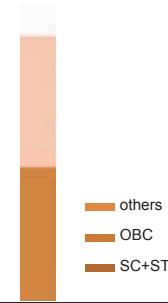
LAND TENURE STATUS




YEARS IN SLUM



CASTE



TOILET ACCESS

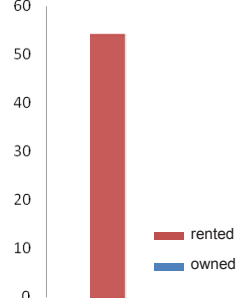


housing

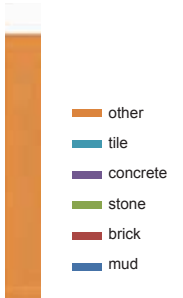


avg dwelling unit area (m ²)	27.7
avg number of rooms	2
kachha	0%
semi-pakka	49%
pakka	2%
owned	0%
rented	100%
concrete roofing	0%
stone flooring	0%

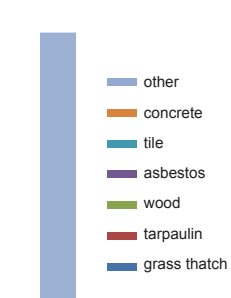
HOUSE OWNERSHIP



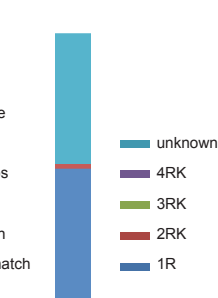
FLOOR MATERIAL



ROOF MATERIAL



NUMBER OF ROOMS



BUILDING TYPOLOGY

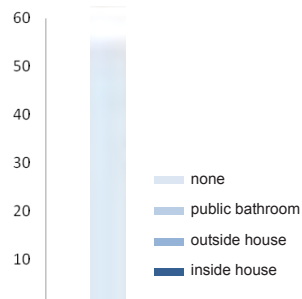


infrastructure

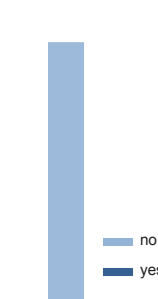


toilet in home	9%
shared toilet access	2%
bathroom in home	0%
individual drinking tap	9%
access to public tap or other sources	91%
sewer connection	11%
garbage connection	0%

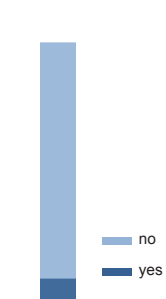
BATHROOM ACCESS



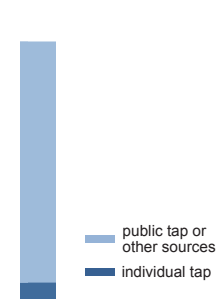
GARBAGE AND



SEWER CONNECTION

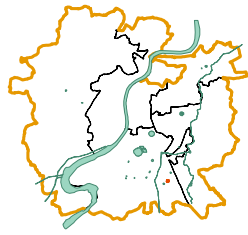


DRINKING WATER



ACCESS TO WATER SUPPLY





basic facts

code	965
zone	South
ward	Vatva
t.p. scheme	Vatva
fp/sr no.	R.S.1074
population	727
land status	Private
area in m ²	4959
households	118
dwelling units / hectare	238



Darbar Nagar

people

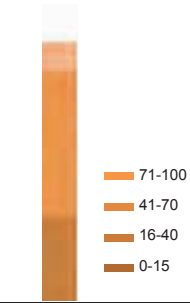


average family size	6.2
males	83%
females	17%
caste	
OBC	0%
SC + ST	44%
others	56%
over 15 yrs in slum	10%
patta land tenure status	0%

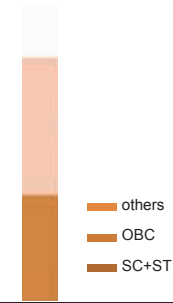
LAND TENURE STATUS



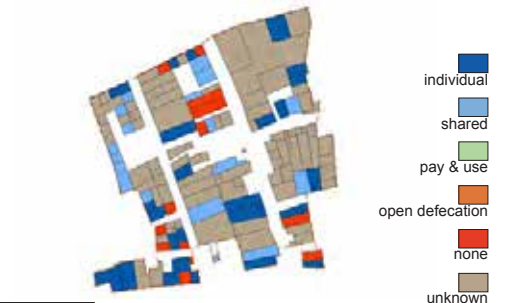
YEARS IN SLUM



CASTE



TOILET ACCESS

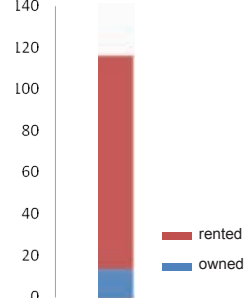


housing

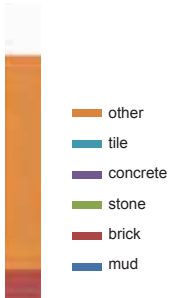


avg dwelling unit area (m ²)	42.0
avg number of rooms	2
kachha	0%
semi-pakka	47%
pakka	0%
owned	13%
rented	87%
concrete roofing	4%
stone flooring	0%

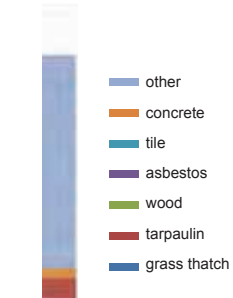
HOUSE OWNERSHIP



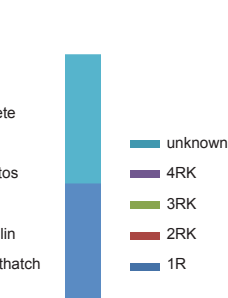
FLOOR MATERIAL



ROOF MATERIAL



NUMBER OF ROOMS



BUILDING TYPOLOGY

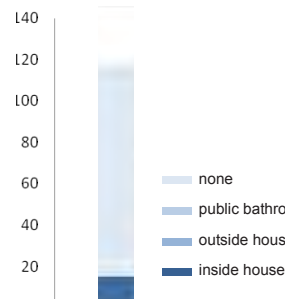


infrastructure

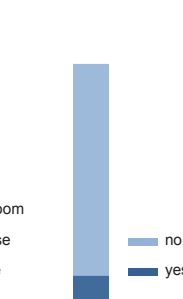


toilet in home	26%
shared toilet access	15%
bathroom in home	13%
individual drinking tap	12%
access to public tap or other sources	88%
sewer connection	41%
garbage connection	13%

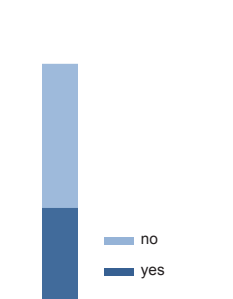
BATHROOM ACCESS



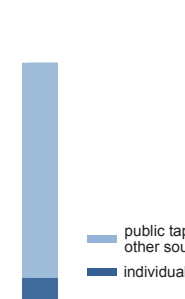
GARBAGE AND



SEWER CONNECTION

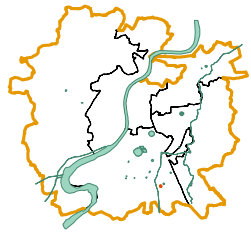


DRINKING WATER




ACCESS TO WATER SUPPLY





basic facts

code	969
zone	South
ward	Vatva
t.p. scheme	Vatva
fp/sr no.	Gamtal
population	180
land status	Private
area in m ²	3396
households	58
dwelling units / hectare	171



Moto Bhoivas

people



average family size	3.1
males	ND
females	ND
caste	
OBC	0%
SC + ST	0%
others	100%
over 15 yrs in slum	0%
patta land tenure status	0%

housing



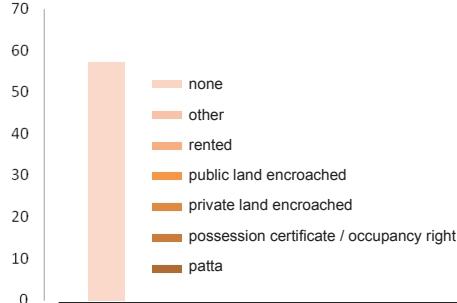
avg dwelling unit area (m ²)	58.6
avg number of rooms	2.5
kachha	0%
semi-pakka	10%
pakka	2%
owned	0%
rented	100%
concrete roofing	0%
stone flooring	0%

infrastructure

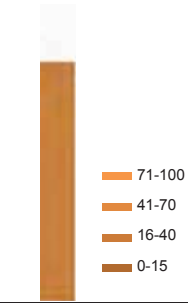


toilet in home	2%
shared toilet access	0%
bathroom in home	0%
individual drinking tap	ND
access to public tap or other sources	ND
sewer connection	2%
garbage connection	0%

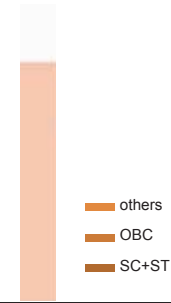
LAND TENURE STATUS



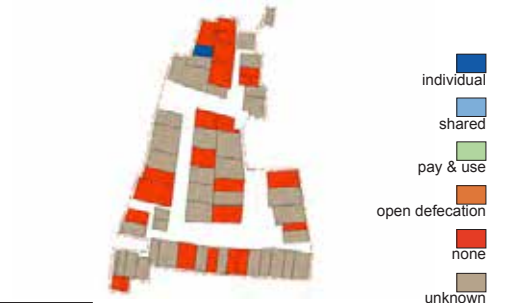
YEARS IN SLUM



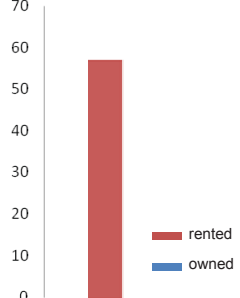
CASTE



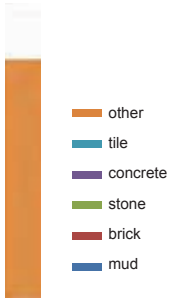
TOILET ACCESS



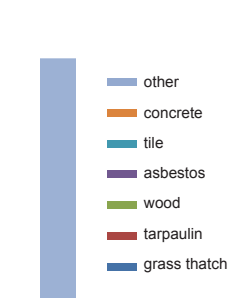
HOUSE OWNERSHIP



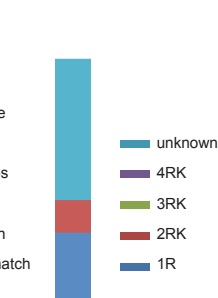
FLOOR MATERIAL



ROOF MATERIAL



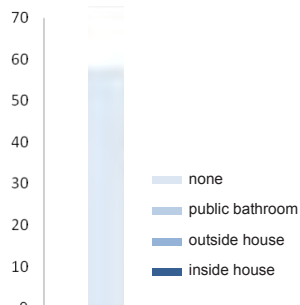
NUMBER OF ROOMS



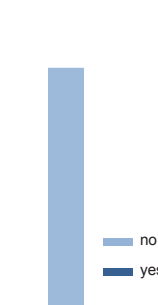
BUILDING TYPOLOGY



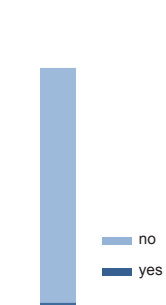
BATHROOM ACCESS




GARBAGE AND



SEWER CONNECTION

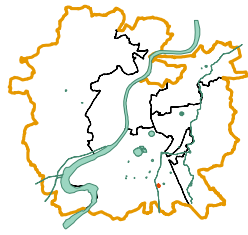


DRINKING WATER




ACCESS TO WATER SUPPLY





basic facts

code	970
zone	South
ward	Vatva
t.p. scheme	Vatva
fp/sr no.	Gamtal
population	383
land status	Private
area in m ²	6552
households	125
dwelling units / hectare	191




Navo Cunarvas

people

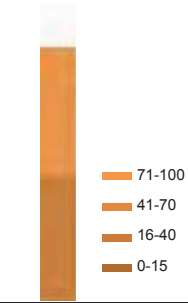


average family size	3.1
males	ND
females	ND
caste	
OBC	0%
SC + ST	9%
others	91%
over 15 yrs in slum	0%
patta land tenure status	0%

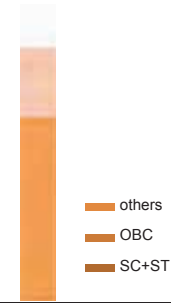
LAND TENURE STATUS



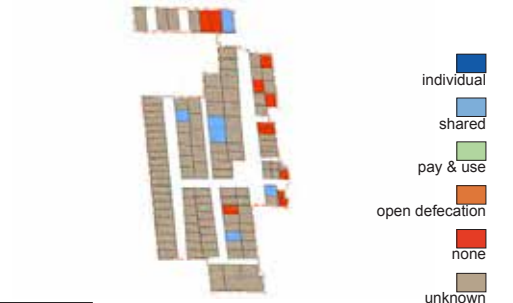
YEARS IN SLUM



CASTE



TOILET ACCESS

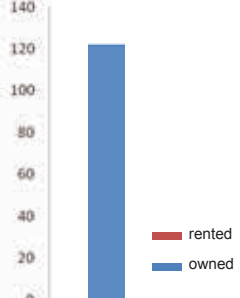


housing

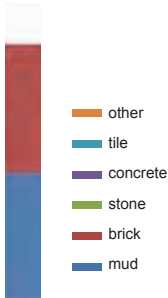


avg dwelling unit area (m ²)	52.4
avg number of rooms	2.5
kachha	1%
semi-pakka	15%
pakka	0%
owned	0%
rented	100%
concrete roofing	0%
stone flooring	0%

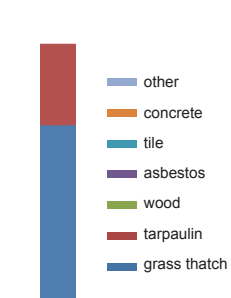
HOUSE OWNERSHIP



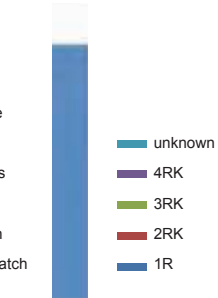
FLOOR MATERIAL



ROOF MATERIAL



NUMBER OF ROOMS



BUILDING TYPOLOGY

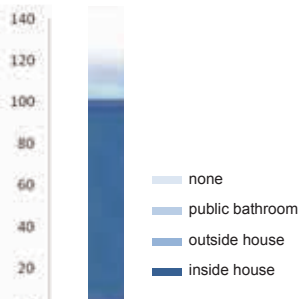


infrastructure

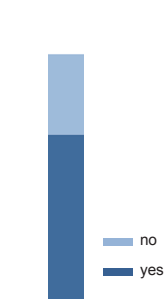


toilet in home	2%
shared toilet access	5%
bathroom in home	0%
individual drinking tap	2%
access to public tap or other sources	98%
sewer connection	6%
garbage connection	0%

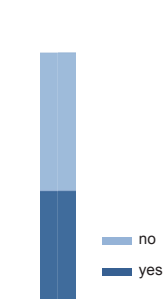
BATHROOM ACCESS



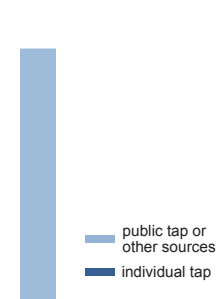
GARBAGE AND



SEWER CONNECTION

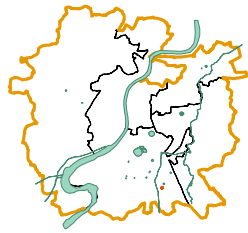


DRINKING WATER




ACCESS TO WATER SUPPLY





basic facts

code	971
zone	South
ward	Lambha
t.p. scheme	Vatva
fp/sr no.	Gamtal,R.S1,4,5
population	77
land status	Private
area in m ²	1424
households	31
dwelling units / hectare	218




Bhutiavas

people

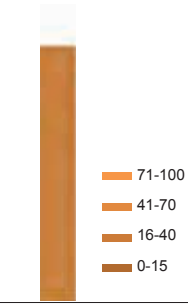


average family size	2.5
males	ND
females	ND
caste	
OBC	90%
SC + ST	3%
others	6%
over 15 yrs in slum	0%
patta land tenure status	0%

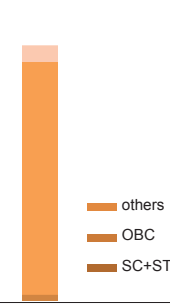
LAND TENURE STATUS



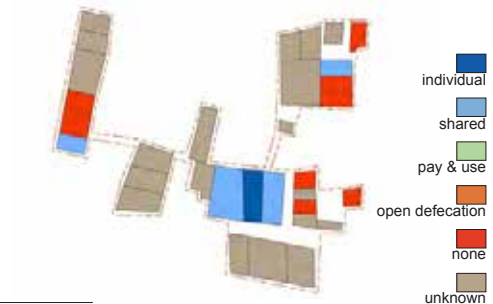
YEARS IN SLUM



CASTE



TOILET ACCESS

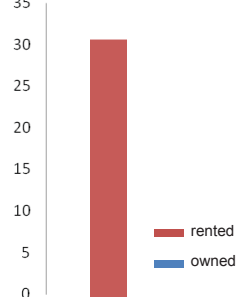


housing

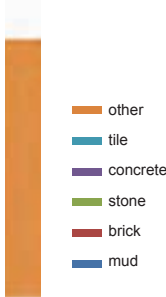


avg dwelling unit area (m ²)	45.9
avg number of rooms	1.1
kachha	3%
semi-pakka	77%
pakka	16%
owned	0%
rented	100%
concrete roofing	0%
stone flooring	0%

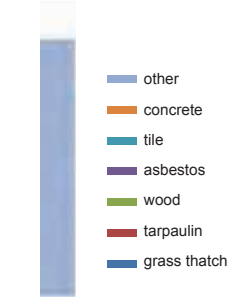
HOUSE OWNERSHIP



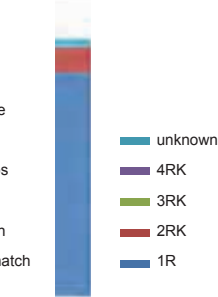
FLOOR MATERIAL



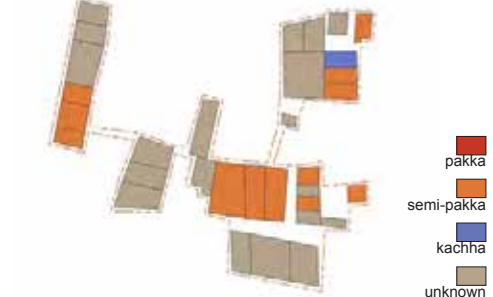
ROOF MATERIAL



NUMBER OF ROOMS



BUILDING TYPOLOGY

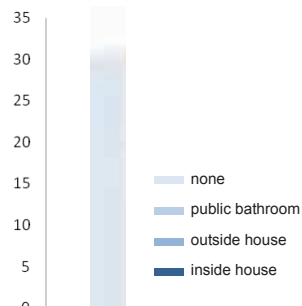


infrastructure

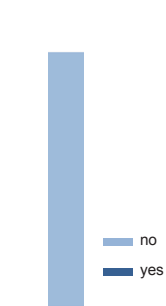


toilet in home	13%
shared toilet access	32%
bathroom in home	0%
individual drinking tap	13%
access to public tap or other sources	87%
sewer connection	45%
garbage connection	0%

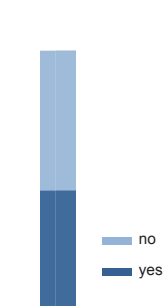
BATHROOM ACCESS



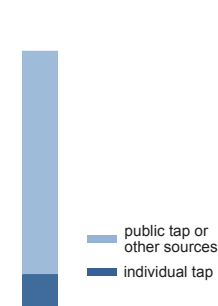
GARBAGE AND



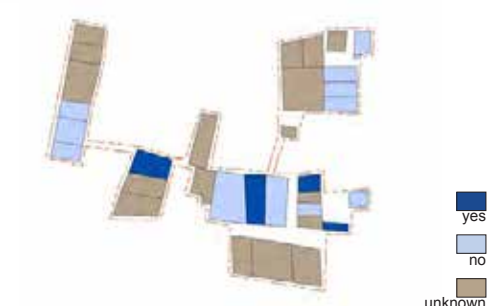
SEWER CONNECTION

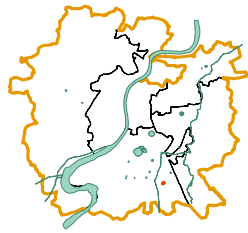


DRINKING WATER




ACCESS TO WATER SUPPLY





basic facts

code	973
zone	South
ward	Vatva
t.p. scheme	Vatva
fp/sr no.	Gamtal
population	297
land status	Private
area in m ²	3626
households	117
dwelling units / hectare	323



Green Chowk Dargha Road

people



average family size	2.5
males	67%
females	33%
caste	
OBC	2%
SC + ST	5%
others	93%
over 15 yrs in slum	0%
patta land tenure status	0%

housing




avg dwelling unit area (m ²)	31.0
avg number of rooms	1.8
kachha	0%
semi-pakka	56%
pakka	1%
owned	0%
rented	100%
concrete roofing	0%
stone flooring	0%

infrastructure

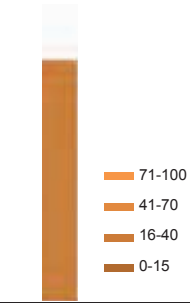


toilet in home	13%
shared toilet access	8%
bathroom in home	0%
individual drinking tap	26%
access to public tap or other sources	74%
sewer connection	11%
garbage connection	0%

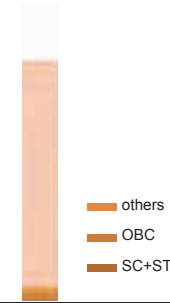
LAND TENURE STATUS




YEARS IN SLUM



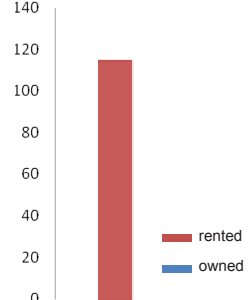
CASTE



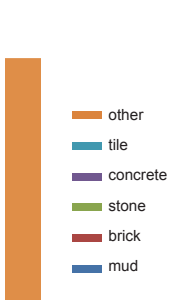
TOILET ACCESS



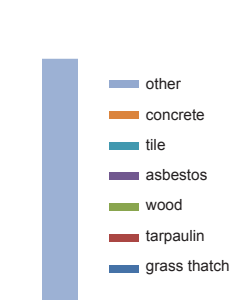
HOUSE OWNERSHIP



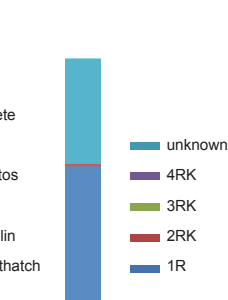
FLOOR MATERIAL



ROOF MATERIAL



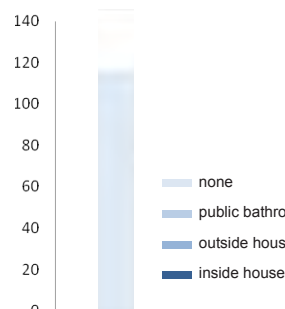
NUMBER OF ROOMS



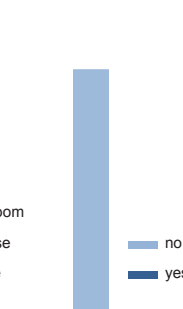
BUILDING TYPOLOGY



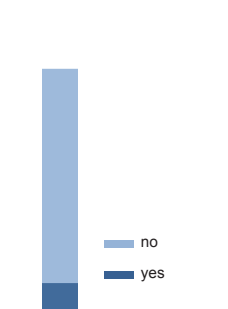
BATHROOM ACCESS



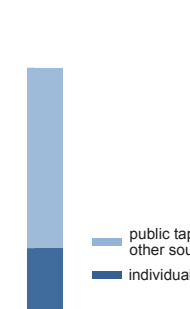
GARBAGE AND



SEWER CONNECTION

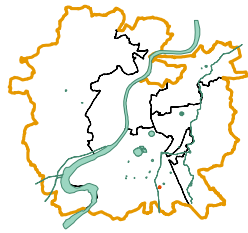


DRINKING WATER




ACCESS TO WATER SUPPLY





basic facts

code	975
zone	South
ward	Lambha
t.p. scheme	128
fp/sr no.	R.S. 678,778
population	295
land status	Private
area in m ²	5907
households	83
dwelling units / hectare	141




Vanjaravas

people

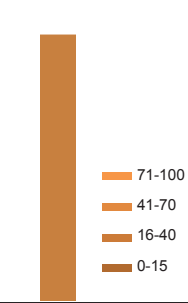


average family size	3.6
males	ND
females	ND
caste	
OBC	11%
SC + ST	18%
others	71%
over 15 yrs in slum	0%
patta land tenure status	0%

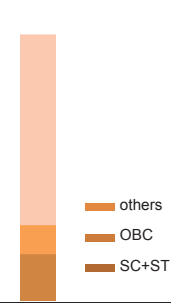
LAND TENURE STATUS



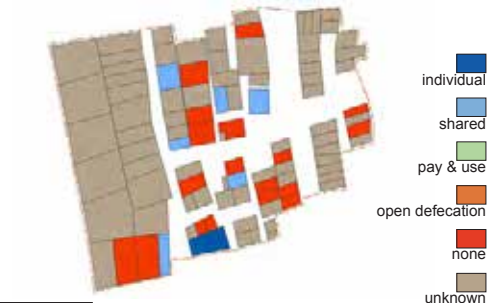
YEARS IN SLUM



CASTE



TOILET ACCESS

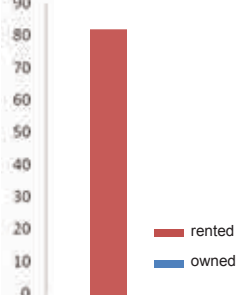


housing

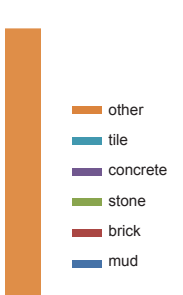


avg dwelling unit area (m ²)	71.2
avg number of rooms	1.5
kachha	4%
semi-pakka	14%
pakka	11%
owned	0%
rented	100%
concrete roofing	0%
stone flooring	0%

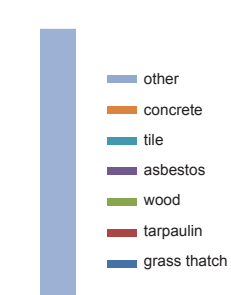
HOUSE OWNERSHIP



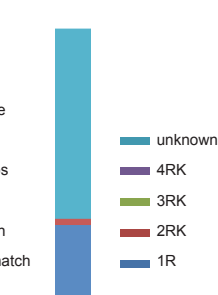
FLOOR MATERIAL



ROOF MATERIAL



NUMBER OF ROOMS



BUILDING TYPOLOGY

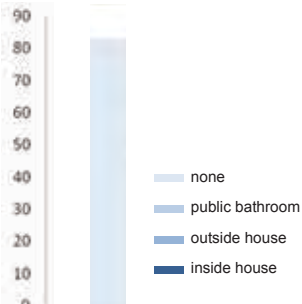


infrastructure

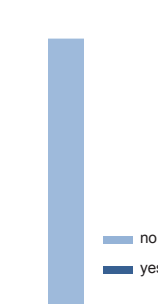


toilet in home	1%
shared toilet access	7%
bathroom in home	0%
individual drinking tap	ND
access to public tap or other sources	ND
sewer connection	8%
garbage connection	0%

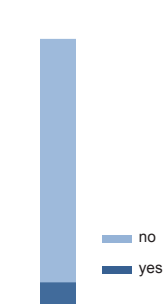
BATHROOM ACCESS




GARBAGE AND



SEWER CONNECTION

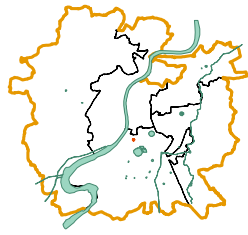


DRINKING WATER




ACCESS TO WATER SUPPLY





basic facts

code	1001
zone	South
ward	Behrampura
t.p. scheme	37/1
fp/sr no.	9
population	50
land status	Private
area in m ²	409
households	20
dwelling units / hectare	489




Daud Na Chapra

people

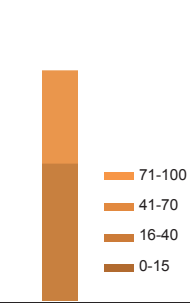


average family size	2.5
males	ND
females	ND
caste	
OBC	40%
SC + ST	0%
others	60%
over 15 yrs in slum	40%
patta land tenure status	0%

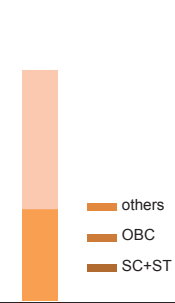
LAND TENURE STATUS




YEARS IN SLUM



CASTE



TOILET ACCESS

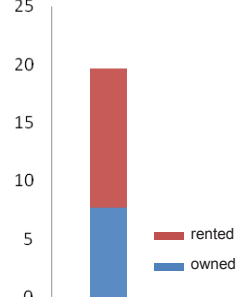


housing

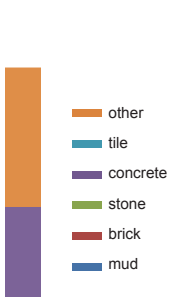


avg dwelling unit area (m ²)	20.5
avg number of rooms	1
kachha	0%
semi-pakka	40%
pakka	0%
owned	40%
rented	60%
concrete roofing	40%
stone flooring	0%

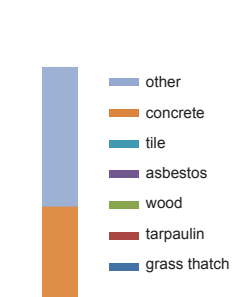
HOUSE OWNERSHIP



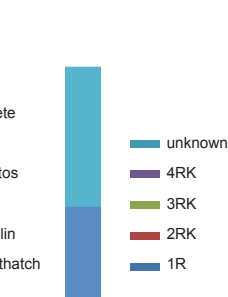
FLOOR MATERIAL



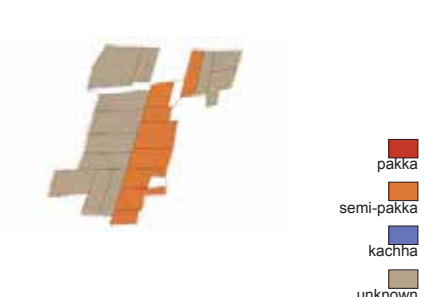
ROOF MATERIAL



NUMBER OF ROOMS



BUILDING TYPOLOGY

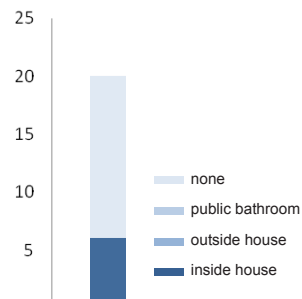


infrastructure



toilet in home	65%
shared toilet access	0%
bathroom in home	30%
individual drinking tap	60%
access to public tap or other sources	40%
sewer connection	65%
garbage connection	35%

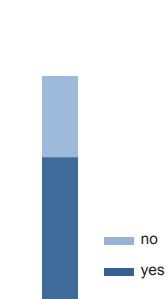
BATHROOM ACCESS



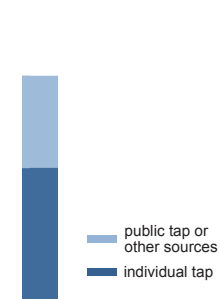
GARBAGE AND



SEWER CONNECTION

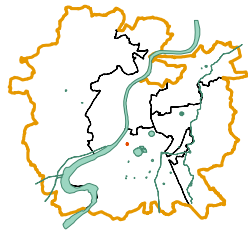


DRINKING WATER




ACCESS TO WATER SUPPLY





basic facts

code	1003
zone	South
ward	Behrampura
t.p. scheme	13
fp/sr no.	109
population	159
land status	Private
area in m ²	817
households	30
dwelling units / hectare	367



Jogmaya Nagar

people



average family size	5.3
males	ND
females	ND
caste	
OBC	23%
SC + ST	63%
others	13%
over 15 yrs in slum	90%
patta land tenure status	0%

housing




avg dwelling unit area (m ²)	27.2
avg number of rooms	1
kachha	0%
semi-pakka	100%
pakka	0%
owned	97%
rented	3%
concrete roofing	0%
stone flooring	0%

infrastructure




toilet in home	23%
shared toilet access	77%
bathroom in home	93%
individual drinking tap	100%
access to public tap or other sources	0%
sewer connection	97%
garbage connection	73%

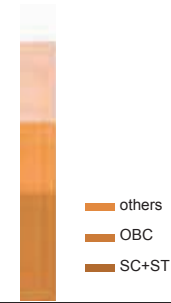
LAND TENURE STATUS



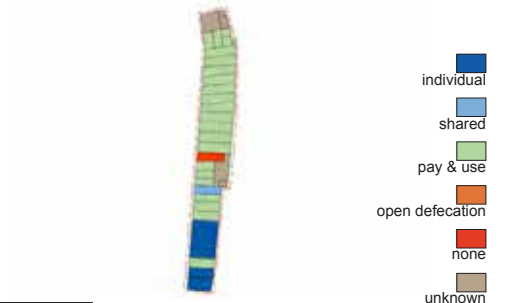
YEARS IN SLUM



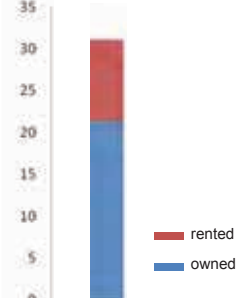
CASTE



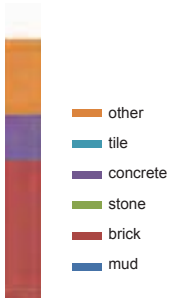
TOILET ACCESS



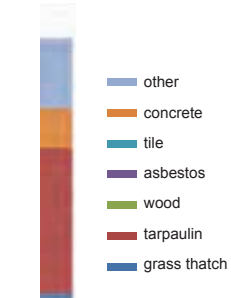
HOUSE OWNERSHIP



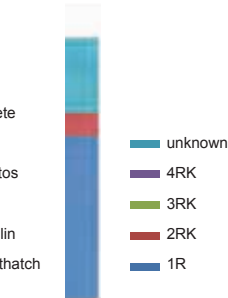
FLOOR MATERIAL



ROOF MATERIAL



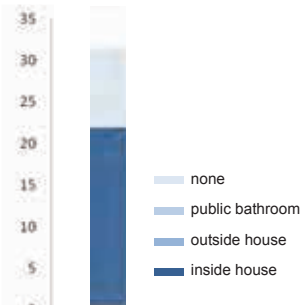
NUMBER OF ROOMS



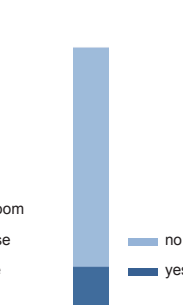
BUILDING TYPOLOGY



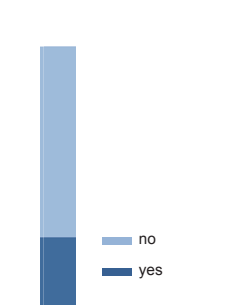
BATHROOM ACCESS



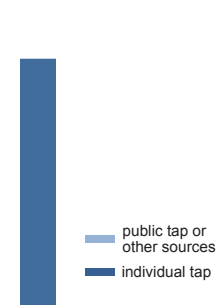
GARBAGE AND



SEWER CONNECTION

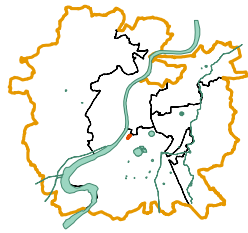


DRINKING WATER




ACCESS TO WATER SUPPLY





basic facts

code	1019
zone	South
ward	Behrampur
t.p. scheme	-
fp/sr no.	Road
population	282
land status	Private
area in m ²	2574
households	124
dwelling units / hectare	482



Pirana Road Na Chapra

people



average family size	2.3
males	ND
females	ND
caste	
OBC	27%
SC + ST	21%
others	52%
over 15 yrs in slum	61%
patta land tenure status	6%

housing



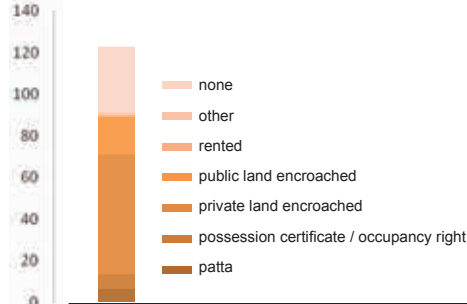
avg dwelling unit area (m ²)	20.8
avg number of rooms	1.4
kachha	1%
semi-pakka	74%
pakka	1%
owned	66%
rented	34%
concrete roofing	1%
stone flooring	2%

infrastructure

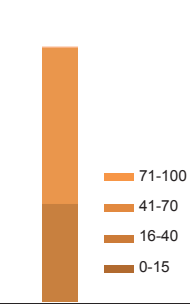


toilet in home	31%
shared toilet access	22%
bathroom in home	55%
individual drinking tap	37%
access to public tap or other sources	63%
sewer connection	64%
garbage connection	25%

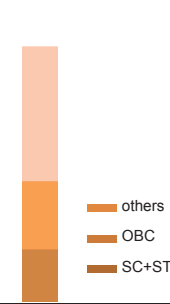
LAND TENURE STATUS




YEARS IN SLUM



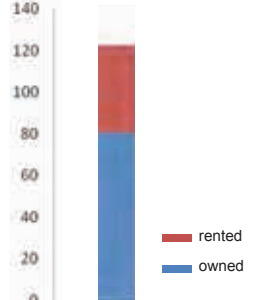
CASTE



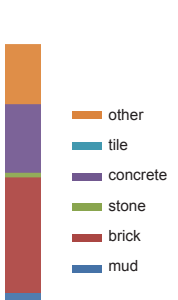
TOILET ACCESS



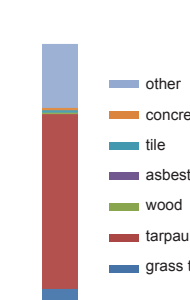
HOUSE OWNERSHIP



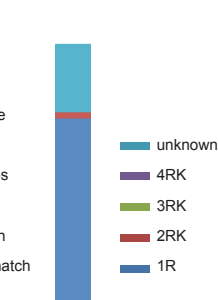
FLOOR MATERIAL



ROOF MATERIAL



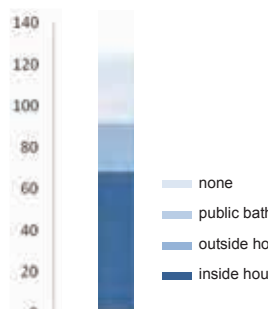
NUMBER OF ROOMS



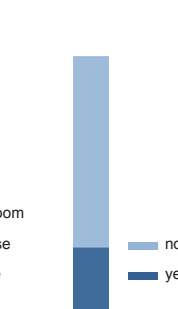
BUILDING TYPOLOGY



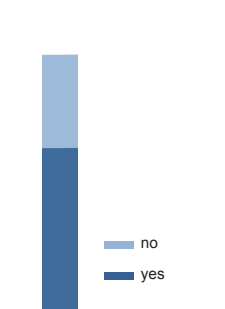
BATHROOM ACCESS



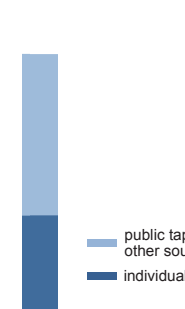
GARBAGE AND



SEWER CONNECTION

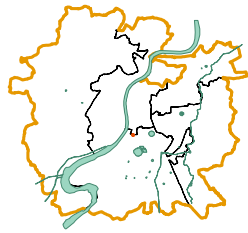


DRINKING WATER




ACCESS TO WATER SUPPLY





basic facts

code	1027
zone	South
ward	Behrampura
t.p. scheme	1
fp/sr no.	98/1
population	608
land status	Private
area in m ²	6080
households	168
dwelling units / hectare	276




Gulam Nabi Master Ni Chali

people

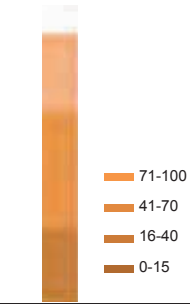


average family size	3.6
males	58%
females	42%
caste	
OBC	69%
SC + ST	3%
others	28%
over 15 yrs in slum	72%
patta land tenure status	47%

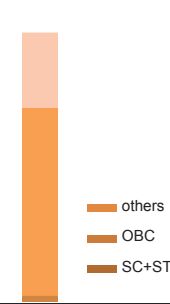
LAND TENURE STATUS



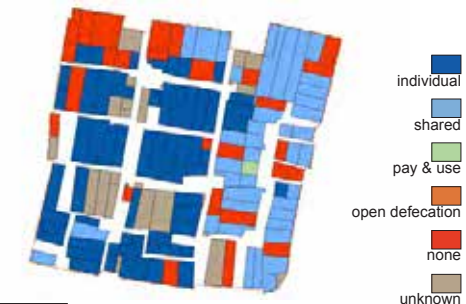
YEARS IN SLUM



CASTE



TOILET ACCESS



housing

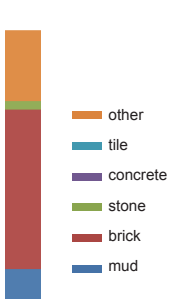


avg dwelling unit area (m ²)	36.2
avg number of rooms	1.3
kachha	0%
semi-pakka	76%
pakka	1%
owned	74%
rented	26%
concrete roofing	1%
stone flooring	3%

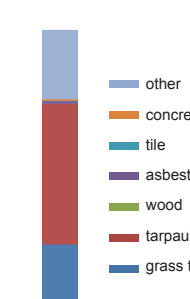
HOUSE OWNERSHIP



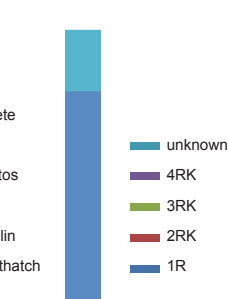
FLOOR MATERIAL



ROOF MATERIAL



NUMBER OF ROOMS



BUILDING TYPOLOGY

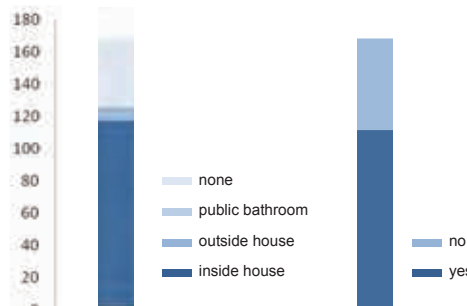


infrastructure

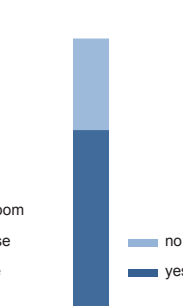


toilet in home	49%
shared toilet access	27%
bathroom in home	70%
individual drinking tap	36%
access to public tap or other sources	64%
sewer connection	15%
garbage connection	66%

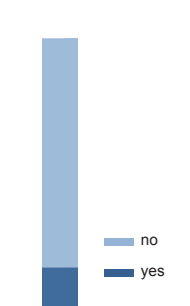
BATHROOM ACCESS



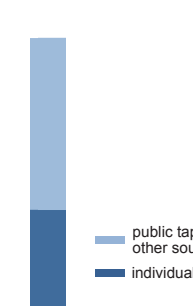
GARBAGE AND



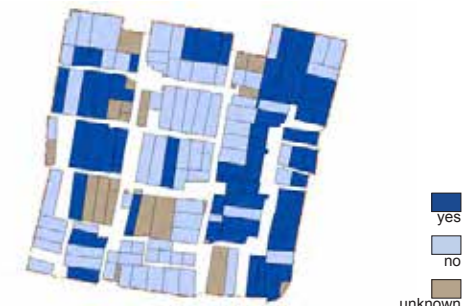
SEWER CONNECTION

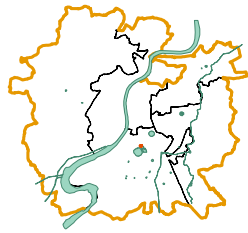


DRINKING WATER



ACCESS TO WATER SUPPLY





basic facts

code	1068
zone	South
ward	Dani Limda
t.p. scheme	37,45
fp/sr no.	52
population	286
land status	Private
area in m ²	2597
households	75
dwelling units / hectare	289



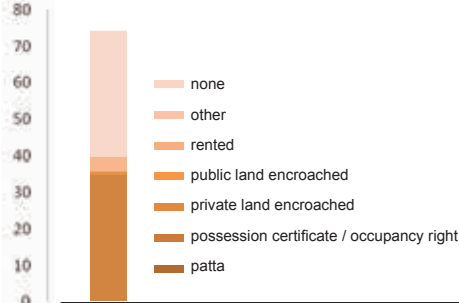
Musa Miya Ni Chali

people

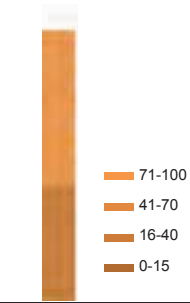


average family size	3.8
males	55%
females	45%
caste	
OBC	341%
SC + ST	164%
others	-405%
over 15 yrs in slum	559%
patta land tenure status	7%

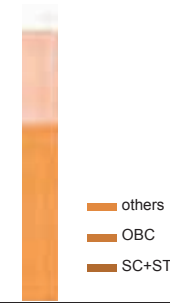
LAND TENURE STATUS



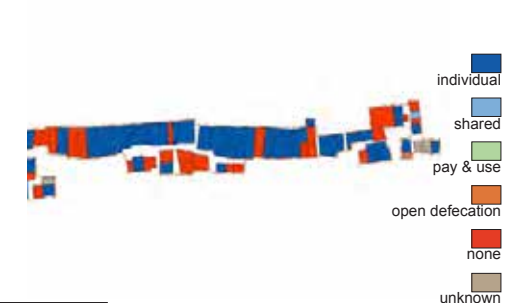
YEARS IN SLUM



CASTE



TOILET ACCESS

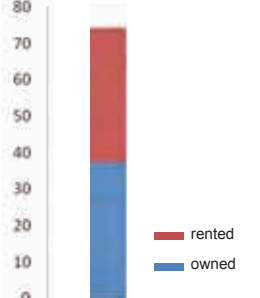


housing

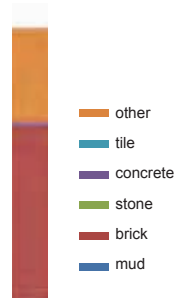


avg dwelling unit area (m ²)	34.6
avg number of rooms	2
kachha	20%
semi-pakka	557%
pakka	43%
owned	544%
rented	-444%
concrete roofing	57%
stone flooring	80%

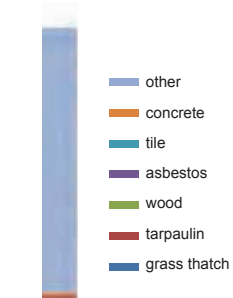
HOUSE OWNERSHIP



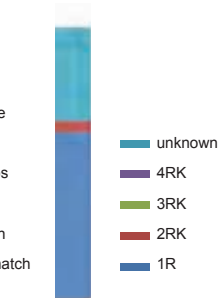
FLOOR MATERIAL



ROOF MATERIAL



NUMBER OF ROOMS



BUILDING TYPOLOGY

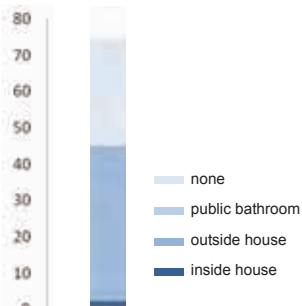


infrastructure

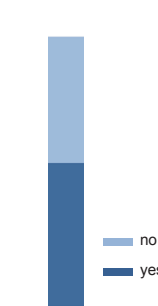


toilet in home	581%
shared toilet access	33%
bathroom in home	492%
individual drinking tap	48%
access to public tap or other sources	52%
sewer connection	547%
garbage connection	320%

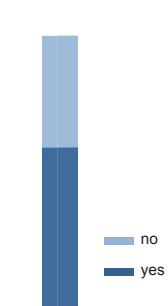
BATHROOM ACCESS



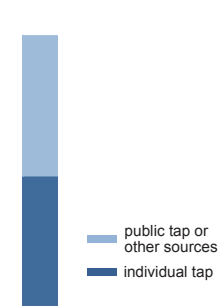
GARBAGE AND



SEWER CONNECTION

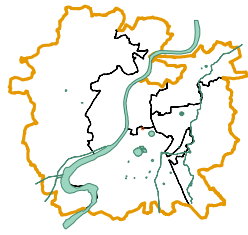


DRINKING WATER




ACCESS TO WATER SUPPLY





basic facts

code	1104
zone	South
ward	Kankaria
t.p. scheme	1
fp/sr no.	15
population	220
land status	Private
area in m ²	1740
households	71
dwelling units / hectare	408




Badhapuna Ni Chali

people

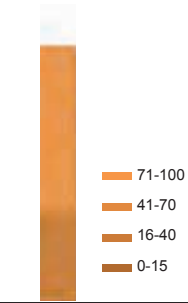


average family size	3.1
males	54%
females	46%
caste	
OBC	14%
SC + ST	0%
others	86%
over 15 yrs in slum	14%
patta land tenure status	14%

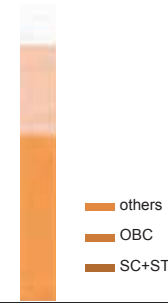
LAND TENURE STATUS




YEARS IN SLUM



CASTE



TOILET ACCESS

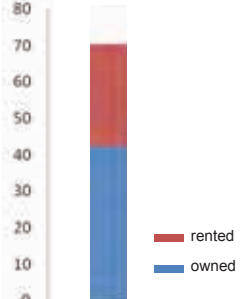


housing

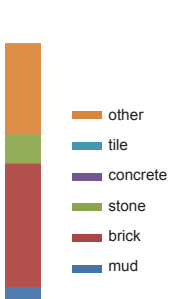


avg dwelling unit area (m ²)	24.5
avg number of rooms	2
kachha	2%
semi-pakka	12%
pakka	0%
owned	13%
rented	87%
concrete roofing	0%
stone flooring	2%

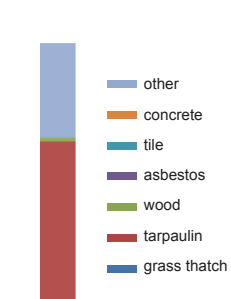
HOUSE OWNERSHIP



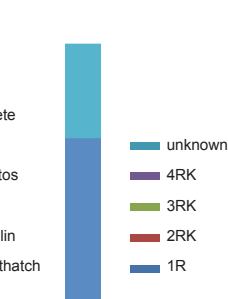
FLOOR MATERIAL



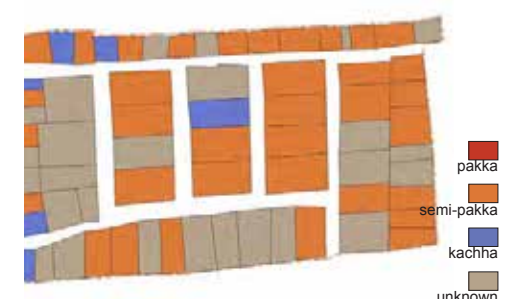
ROOF MATERIAL



NUMBER OF ROOMS



BUILDING TYPOLOGY

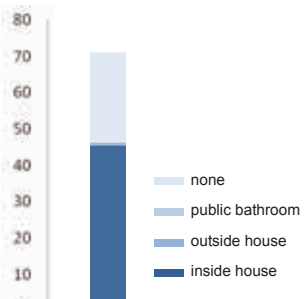


infrastructure

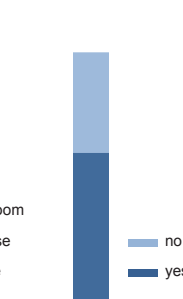


toilet in home	13%
shared toilet access	1%
bathroom in home	14%
individual drinking tap	4%
access to public tap or other sources	96%
sewer connection	1%
garbage connection	13%

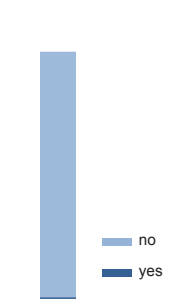
BATHROOM ACCESS



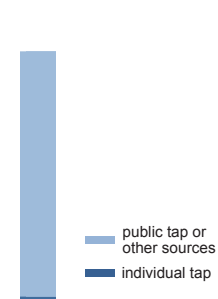
GARBAGE AND



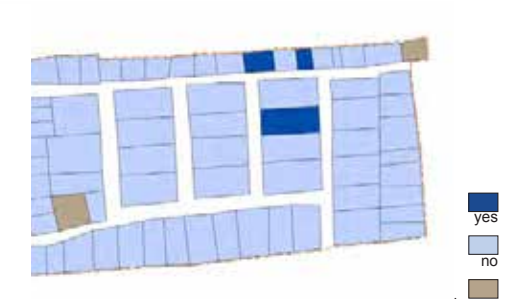
SEWER CONNECTION

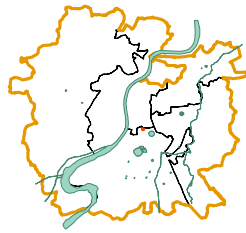


DRINKING WATER



ACCESS TO WATER SUPPLY





basic facts

code	1105
zone	South
ward	Kankaria
t.p. scheme	1
fp/sr no.	15
population	479
land status	Private
area in m ²	5449
households	132
dwelling units / hectare	242



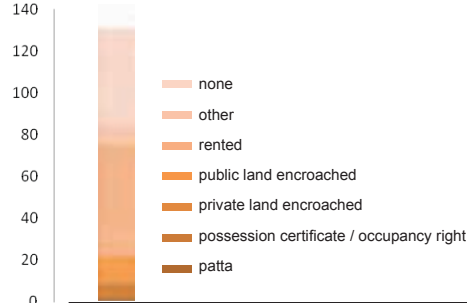
Manekpura Ni Chali

people

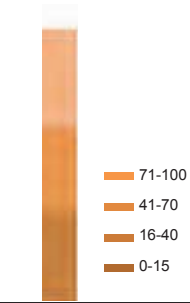


average family size	3.6
males	57%
females	43%
caste	
OBC	0%
SC + ST	20%
others	80%
over 15 yrs in slum	27%
patta land tenure status	1%

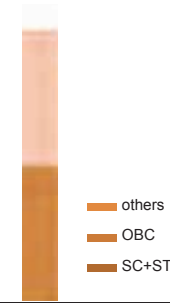
LAND TENURE STATUS



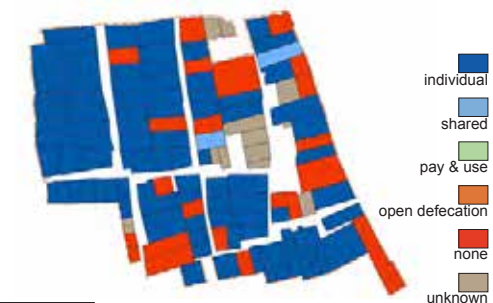
YEARS IN SLUM



CASTE



TOILET ACCESS

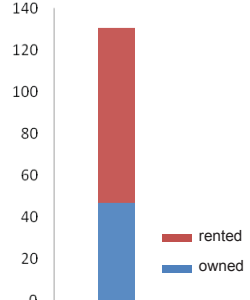


housing

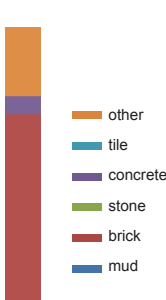


avg dwelling unit area (m ²)	41.3
avg number of rooms	2
kachha	0%
semi-pakka	32%
pakka	0%
owned	15%
rented	85%
concrete roofing	3%
stone flooring	0%

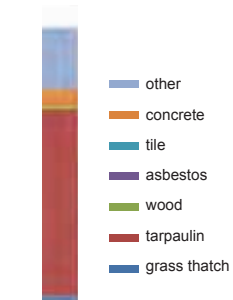
HOUSE OWNERSHIP



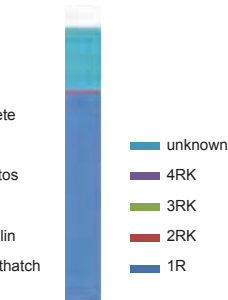
FLOOR MATERIAL



ROOF MATERIAL



NUMBER OF ROOMS



BUILDING TYPOLOGY

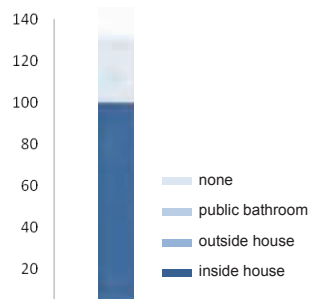


infrastructure

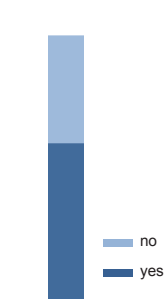


toilet in home	31%
shared toilet access	1%
bathroom in home	31%
individual drinking tap	77%
access to public tap or other sources	23%
sewer connection	26%
garbage connection	25%

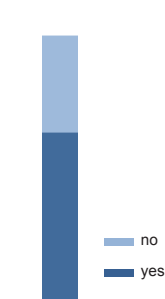
BATHROOM ACCESS



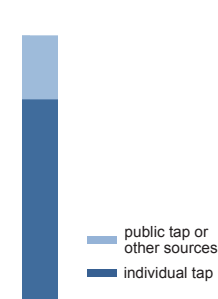
GARBAGE AND



SEWER CONNECTION

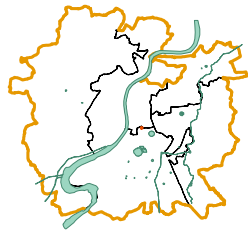


DRINKING WATER




ACCESS TO WATER SUPPLY





basic facts

code	1110
zone	South
ward	Kankaria
t.p. scheme	1
fp/sr no.	17-A,17-B.
population	98
land status	Private
area in m ²	1740
households	25
dwelling units / hectare	144



Thakor Vas (Khadawali Ni Chali)

people



average family size	3.9
males	65%
females	35%
caste	
OBC	2%
SC + ST	0%
others	98%
over 15 yrs in slum	7%
patta land tenure status	7%

housing



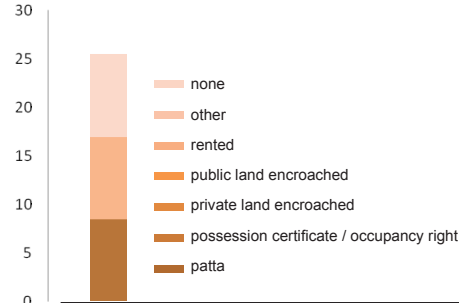
avg dwelling unit area (m ²)	69.6
avg number of rooms	1
kachha	0%
semi-pakka	6%
pakka	2%
owned	7%
rented	93%
concrete roofing	1%
stone flooring	3%

infrastructure

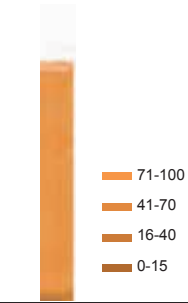


toilet in home	4%
shared toilet access	3%
bathroom in home	7%
individual drinking tap	8%
access to public tap or other sources	92%
sewer connection	7%
garbage connection	6%

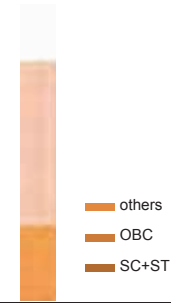
LAND TENURE STATUS




YEARS IN SLUM



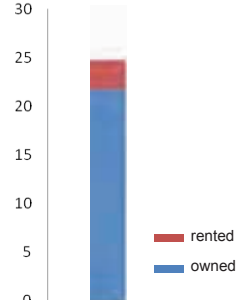
CASTE



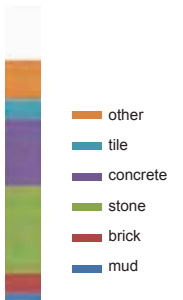
TOILET ACCESS



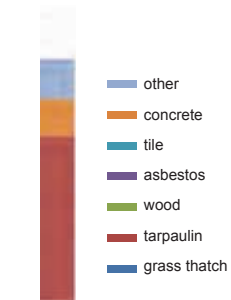
HOUSE OWNERSHIP



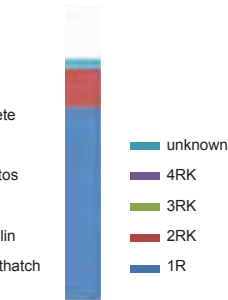
FLOOR MATERIAL




ROOF MATERIAL



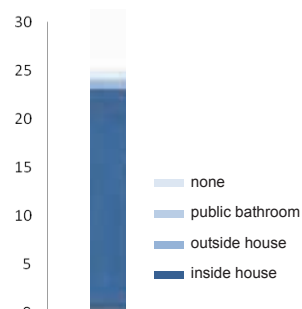
NUMBER OF ROOMS



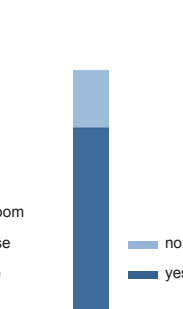
BUILDING TYPOLOGY



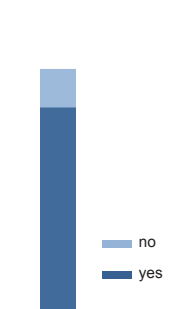
BATHROOM ACCESS



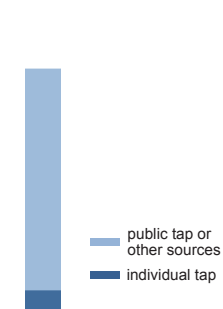
GARBAGE AND




SEWER CONNECTION

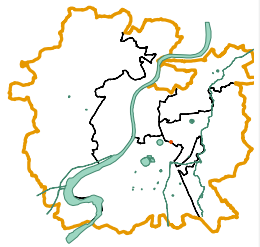


DRINKING WATER




ACCESS TO WATER SUPPLY





basic facts

code	672
zone	South
ward	Khokhara
t.p. scheme	On Road
fp/sr no.	In Road Near Fp 2
population	346
land status	In Road
area in m ²	2529
households	74
dwelling units / hectare	293



Crossing Na Chapra

people



average family size	4.7
males	50%
females	50%
caste	
OBC	81%
SC + ST	3%
others	16%
over 15 yrs in slum	96%
patta land tenure status	20%

housing




avg dwelling unit area (m ²)	34.2
avg number of rooms	1
kachha	0%
semi-pakka	96%
pakka	0%
owned	96%
rented	4%
concrete roofing	0%
stone flooring	4%

infrastructure

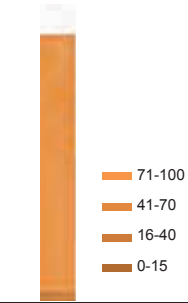


toilet in home	24%
shared toilet access	70%
bathroom in home	85%
individual drinking tap	85%
access to public tap or other sources	15%
sewer connection	46%
garbage connection	43%

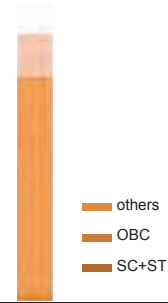
LAND TENURE STATUS



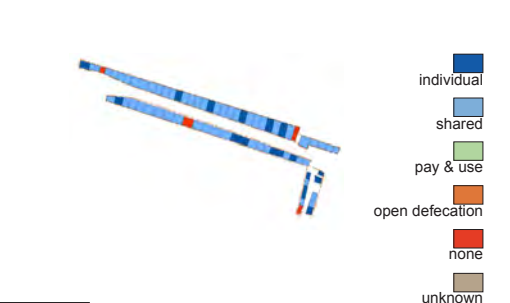
YEARS IN SLUM



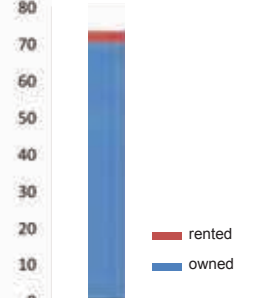
CASTE




TOILET ACCESS



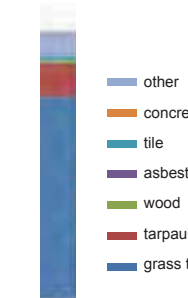
HOUSE OWNERSHIP



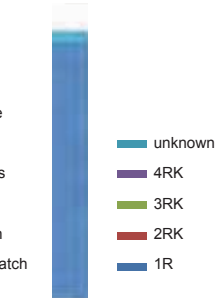
FLOOR MATERIAL



ROOF MATERIAL



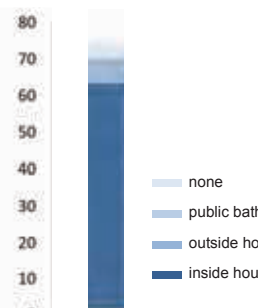
NUMBER OF ROOMS




BUILDING TYPOLOGY



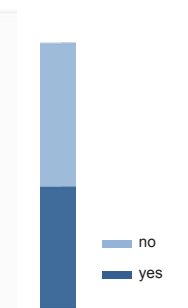
BATHROOM ACCESS



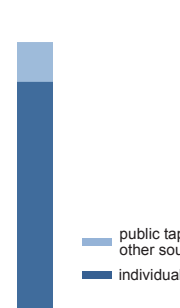
GARBAGE AND



SEWER CONNECTION



DRINKING WATER



ACCESS TO WATER SUPPLY

