

ahmedabad slum atlas



CEPT
UNIVERSITY

part 1

The Team

AMC Team

Anandbhai B. Patel, Additional City Engineer
Bhartiben Patel, Assistant City Engineer
Harishbhai Damor, Surveyor

CEPT Team

Dinesh Mehta
Meera Mehta

Dhruv Bhavsar
Nidhi Trivedi
Sunil Sapte
Ashish Sontakke
Nilesh Parmar
Kevii Vavaiya
Jignesh Solanki
Anushri Sardeshpande

MHT Team

Bijal Brahmhatt
Bharti Bhonsle
Bindiya Patel
Community Leaders and Volunteers

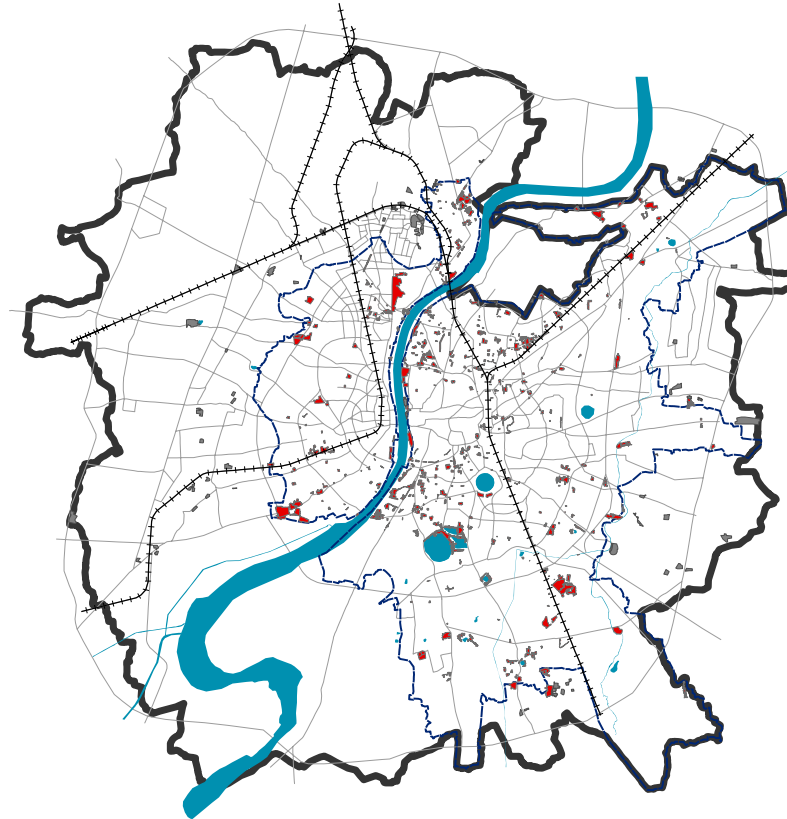
RAY Survey Team

Bijalben Bhambhatt, Bindiyaben Hinglokwal, Bhartiben Bhosle, Urvasiben Trivedi, Kinnariben Panchal, Rameshbhai Dobriya, Priti Prasad Kamale, Revaben Hareshbhai Solanki, Kasturi Natu Madrasi, Narmdaben Dhangibhai Dabhi, Hetalben Bahadursing Jadeja, Kokila Naran Vora, Bhanu Narendra Jadav, Priskila Chhotalal Khisti, Indira Harikesh Nai, Mira Vijaysinh Rajput, Prakasvatiben Rajedra Parihar, Ritaben Vyas, Goriben Pravinbhai Chuvan, Domaniben Shokilal Yadav, Jayshreeben Laxmanbhai Patlekar, Gitaben Hiteshbhai Thakkar, Gulshanbanu Mustkim Shekh, Taslim Jamaluddin Shekh, Jiviben Govindbhai Makvana, Sheelaben Gautambhai Vankhade, Jayaben Arvindbhai Kantaria, Jayshreeben Mohanbhai Chauhan, Premilaber Jagdishbhai Vegda, Manisha Parmar

Design and Coordination

Melissa Smith, banduksmithstudio

2014



Contents

2	city map
3	introduction
4	sample profile page
5	west zone
114	south zone
268	central zone
393	north zone
479	east zone

Ahmedabad Slum Atlas



Ahmedabad has been at the forefront of urban development in India, often considered a 'model' city for urban development for its innovative projects of river front and lake front development, and bus rapid transit system. Ahmedabad is also regarded as a 'pro-poor' city, where slum upgrading, especially provision of water and toilets in slums, has been a major programme of the Ahmedabad Municipal Corporation (AMC). Review of various schemes and program for slums in Ahmedabad shows that AMC has adopted innovative measures to delink provision of basic services like water and sanitation to slum dwellers. Since 1972, when the first slum census was done in Ahmedabad, the AMC has had many pro-poor policies and programmes for improving levels of living in slum settlements.

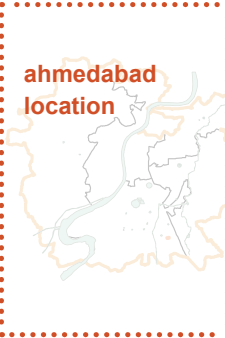
The Slum Networking Programme (SNP) has been successfully implemented in Ahmedabad. Initiated in 1995 through a unique partnership between AMC, NGOs, the private sector and communities, this programme has been extended to large number of slums in Ahmedabad. The strategy adopted was to involve the slum community as a partner and owner of the project. The slum networking project since its inception in 1995 has evolved with many adaptations in various components, while the basic services package of individual water and toilet connections, paved roads, street lighting and solid waste management has remained. The main objective of this initiative is to integrate the slum dwellers in the overall societal fabric by

providing them all the municipal services that are provided to non-slum dwellers.

This Slum Atlas for Ahmedabad is based on the excellent database available with the Ahmedabad Municipal Corporation. In 2009, the AMC conducted a slum census covering each and every slum house in the city (excluding the new West zone). It also carried out a Total Station Survey for every slum locality. CEPT University support was sought by AMC to develop a slum information system. CEPT University with the help of Mahila Housing Trust (MHT), carried out verification of slum surveys and updated the information in 2010. With the help of Cartosat-II Satellite images, the Total Station Survey maps were updated for each slum. All this information was organised on a GIS platform.

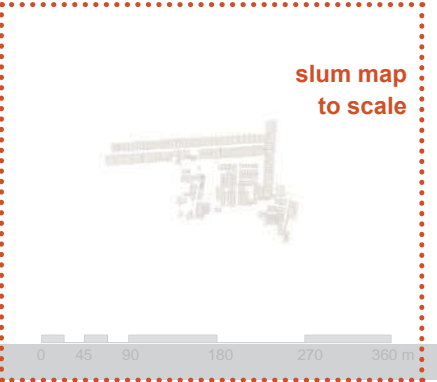
The Government of Gujarat has committed to provide affordable housing. One of the strategies envisaged is through upgrading existing slums. CEPT University and AMC decided to prepare a slum atlas to facilitate effective implementation of the slum upgrading strategy in Ahmedabad. This atlas is based on information that was collected through a slum survey in 2009, and updated in 2010. The physical boundary of each slum settlement in this atlas for illustrative purpose and should not be considered as authentic.

A large number of people at CEPT, MHT and AMC have worked diligently in preparation of this Atlas. This atlas will be helpful in implementing programmes that improve the lives of slum dwellers in Ahmedabad.




basic facts

code	
zone	
ward	
t.p. scheme	
fp/sr no.	
population	775
land status	Private
area in m ²	10415
households	297
dwelling units / hectare	285




sample profile page

people



average family size	
males	
females	
caste	
OBC	
SC + ST	
others	
over 15 yrs in slum	
patta land tenure status	




this row of charts contains demographic information about people living in the slum.


LAND TENURE STATUS



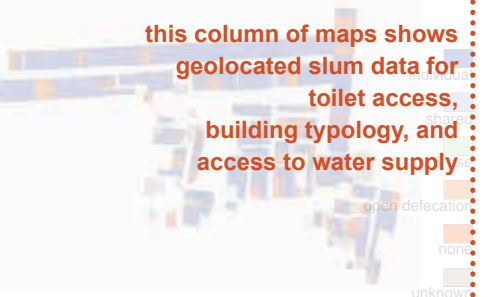
YEARS IN SLUM



CASTE




TOILET ACCESS




this column of maps shows geolocated slum data for toilet access, building typology, and access to water supply.

housing

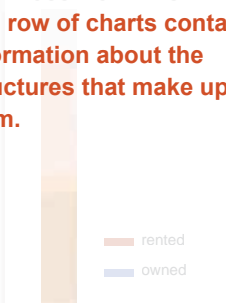


avg dwelling unit area (m ²)	
avg number of rooms	
kachha	
semi-pakka	
pakka	
owned	
rented	
concrete roofing	
stone flooring	




this row of charts contains information about the structures that make up the slum.

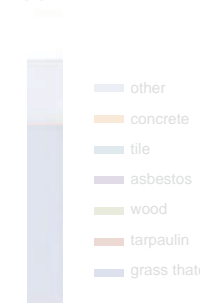
HOUSE OWNERSHIP



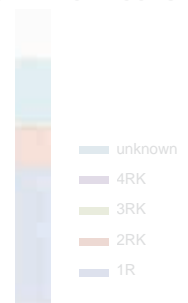
FLOOR MATERIAL



ROOF MATERIAL




NUMBER OF ROOMS




BUILDING TYPOLOGY



infrastructure

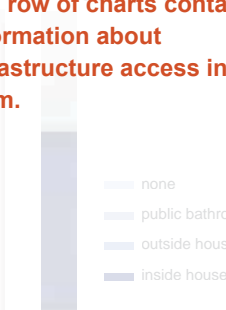


toilet in home	
shared toilet access	
bathroom in home	
individual drinking tap	
access to public tap	
sewer connection	
garbage connection	

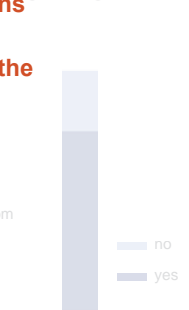


this row of charts contains information about infrastructure access in the slum.

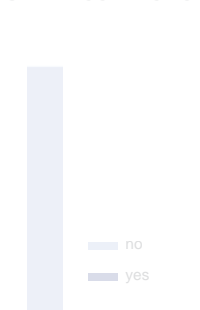
GARBAGE AND SEWER CONNECTION



SEWER CONNECTION

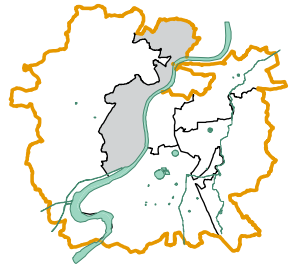


DRINKING WATER



ACCESS TO WATER SUPPLY

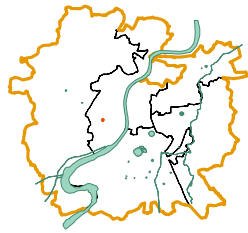




Zone WEST



The information and maps contained on the following pages are suggestive and should be considered only indicative of the slum characteristics. The map and information should not be considered as either authentic or representing high spatial accuracies.



basic facts

code	1
zone	West
ward	Ambawadi
t.p. scheme	21
fp/sr no.	422
population	154
land status	AMC
area in m ²	1424
households	59
dwelling units / hectare	414



Abhuji Na Kuva Na Chapra

people



average family size	2.6
males	44%
females	56%
caste	
OBC	73%
SC + ST	14%
others	14%
over 15 yrs in slum	59%
patta land tenure status	90%

housing



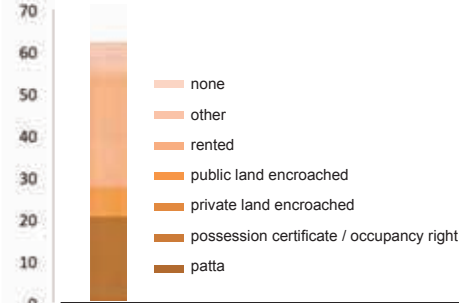
avg dwelling unit area (m ²)	24.1
avg number of rooms	1
kachha	14%
semi-pakka	63%
pakka	24%
owned	75%
rented	25%
concrete roofing	0%
stone flooring	15%

infrastructure

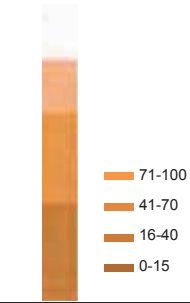


toilet in home	93%
shared toilet access	0%
bathroom in home	97%
individual drinking tap	88%
access to public tap or other sources	12%
sewer connection	47%
garbage connection	46%

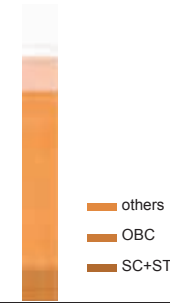
LAND TENURE STATUS



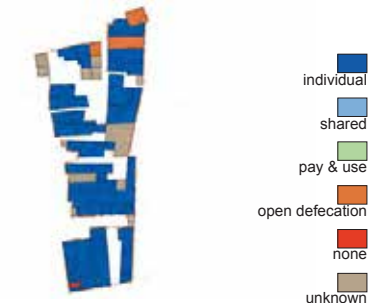
YEARS IN SLUM



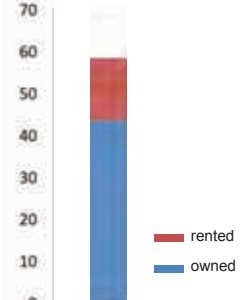
CASTE



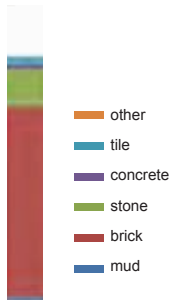
TOILET ACCESS



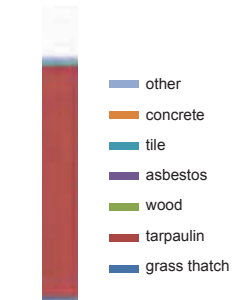
HOUSE OWNERSHIP



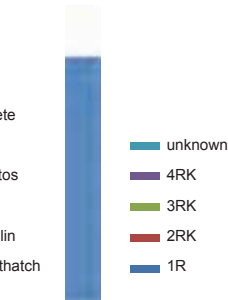
FLOOR MATERIAL



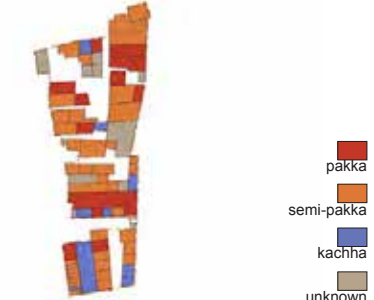
ROOF MATERIAL



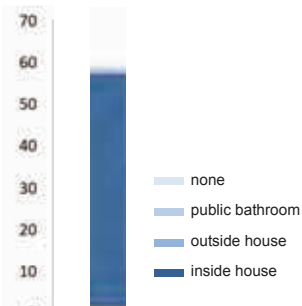
NUMBER OF ROOMS



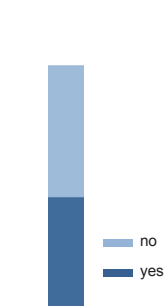
BUILDING TYPOLOGY



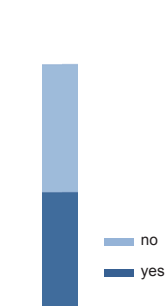
BATHROOM ACCESS



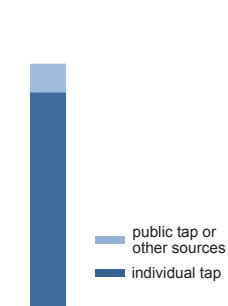
GARBAGE AND




SEWER CONNECTION

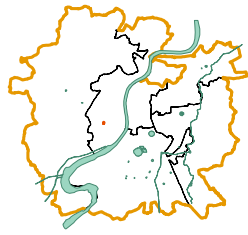


DRINKING WATER




ACCESS TO WATER SUPPLY





basic facts

code	4
zone	West
ward	Ambawadi
t.p. scheme	21
fp/sr no.	452
population	430
land status	Private
area in m ²	3436
households	124
dwelling units / hectare	361




Bharwad Vas

people



average family size	3.5
males	60%
females	40%
caste	
OBC	63%
SC + ST	33%
others	4%
over 15 yrs in slum	31%
patta land tenure status	52%

housing




avg dwelling unit area (m ²)	27.7
avg number of rooms	1
kachha	0%
semi-pakka	98%
pakka	2%
owned	84%
rented	16%
concrete roofing	0%
stone flooring	3%

infrastructure

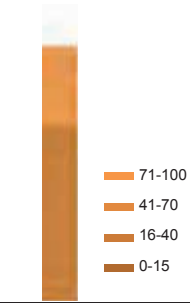


toilet in home	65%
shared toilet access	32%
bathroom in home	97%
individual drinking tap	98%
access to public tap or other sources	2%
sewer connection	89%
garbage connection	15%

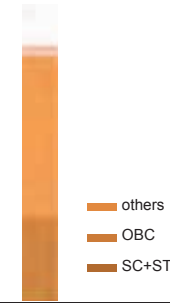
LAND TENURE STATUS



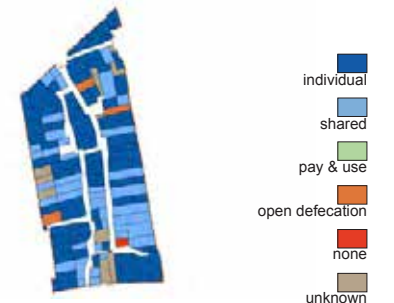
YEARS IN SLUM



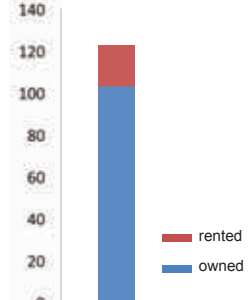
CASTE



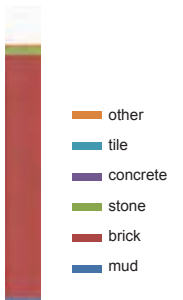
TOILET ACCESS



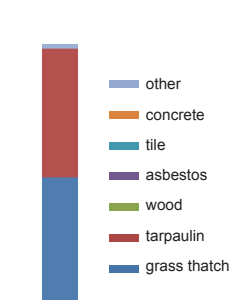
HOUSE OWNERSHIP



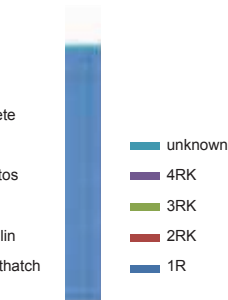
FLOOR MATERIAL



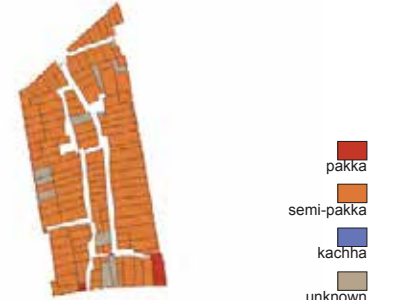
ROOF MATERIAL



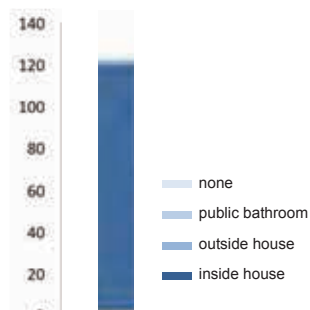
NUMBER OF ROOMS



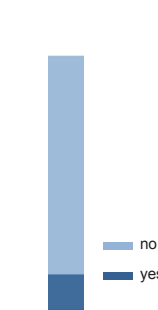
BUILDING TYPOLOGY



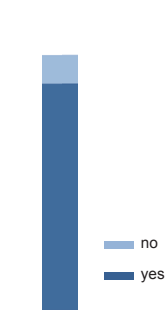
BATHROOM ACCESS



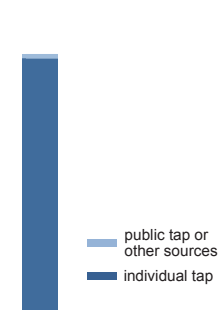
GARBAGE AND



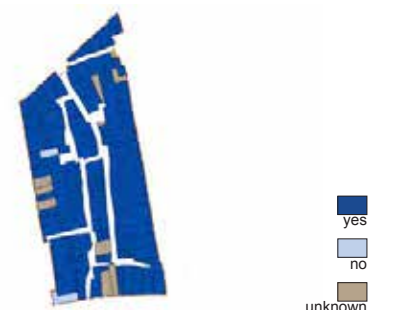
SEWER CONNECTION

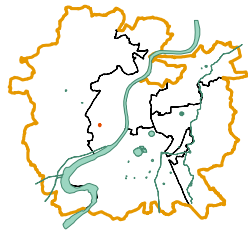


DRINKING WATER




ACCESS TO WATER SUPPLY





basic facts

code	5
zone	West
ward	Ambawadi
t.p. scheme	21
fp/sr no.	505
population	387
land status	AMC
area in m ²	3975
households	120
dwelling units / hectare	302



Bhill Vas Na Chapra

people



average family size	3.2
males	49%
females	51%
caste	
OBC	67%
SC + ST	32%
others	2%
over 15 yrs in slum	55%
patta land tenure status	74%

housing



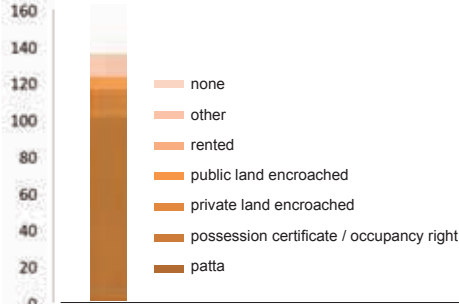
avg dwelling unit area (m ²)	33.1
avg number of rooms	1
kachha	3%
semi-pakka	97%
pakka	0%
owned	100%
rented	0%
concrete roofing	11%
stone flooring	3%

infrastructure

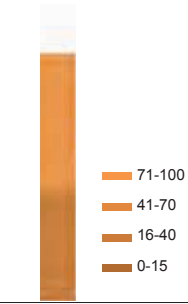


toilet in home	80%
shared toilet access	18%
bathroom in home	95%
individual drinking tap	68%
access to public tap or other sources	33%
sewer connection	29%
garbage connection	35%

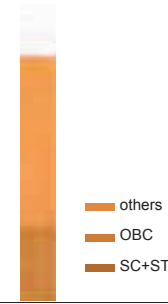
LAND TENURE STATUS



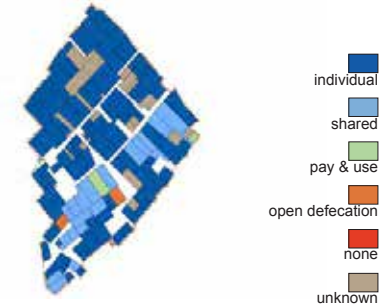
YEARS IN SLUM



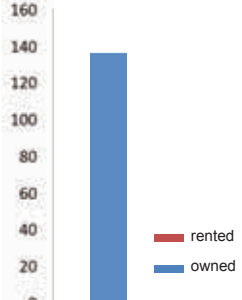
CASTE



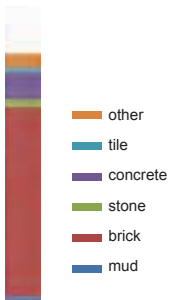
TOILET ACCESS



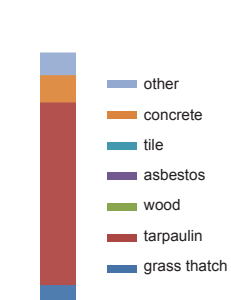
HOUSE OWNERSHIP



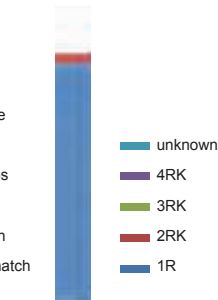
FLOOR MATERIAL



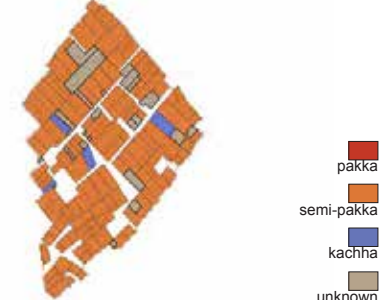
ROOF MATERIAL



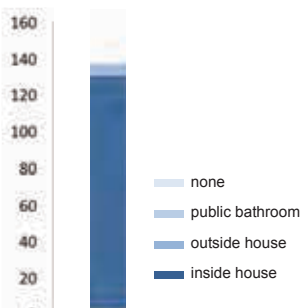
NUMBER OF ROOMS



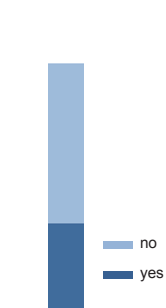
BUILDING TYPOLOGY



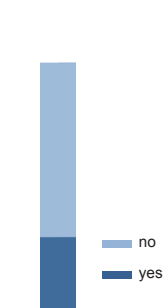
BATHROOM ACCESS



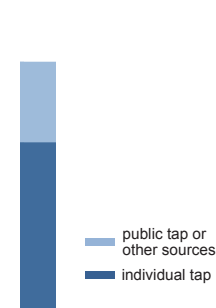
GARBAGE AND




SEWER CONNECTION

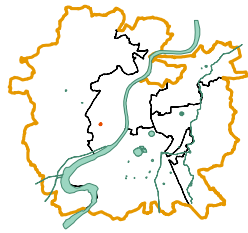


DRINKING WATER




ACCESS TO WATER SUPPLY





basic facts

code	6
zone	West
ward	Ambawadi
t.p. scheme	21
fp/sr no.	503+504
population	326
land status	AMC+Private
area in m ²	4160
households	74
dwelling units / hectare	178



Bhudar Pura Na Chapra (Bhilvas)

people



average family size	4.4
males	50%
females	50%
caste	
OBC	73%
SC + ST	27%
others	0%
over 15 yrs in slum	49%
patta land tenure status	47%

housing




avg dwelling unit area (m ²)	56.2
avg number of rooms	1.1
kachha	0%
semi-pakka	100%
pakka	0%
owned	70%
rented	30%
concrete roofing	0%
stone flooring	0%

infrastructure

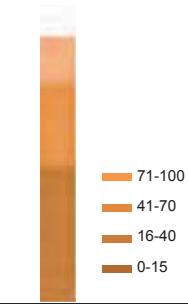


toilet in home	78%
shared toilet access	11%
bathroom in home	97%
individual drinking tap	89%
access to public tap or other sources	11%
sewer connection	41%
garbage connection	12%

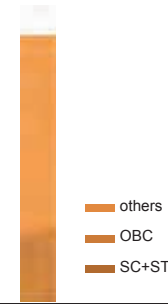
LAND TENURE STATUS




YEARS IN SLUM



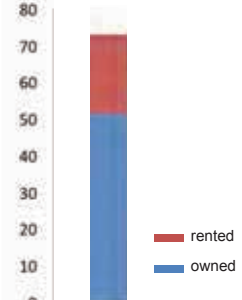
CASTE



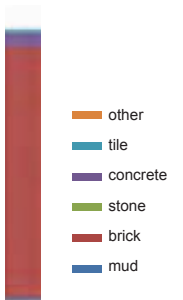
TOILET ACCESS



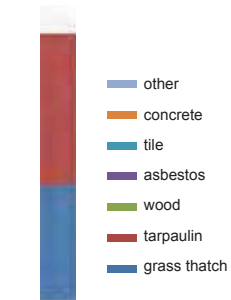
HOUSE OWNERSHIP



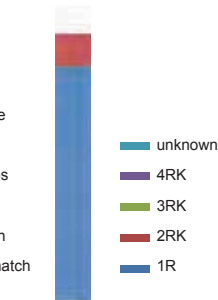
FLOOR MATERIAL



ROOF MATERIAL



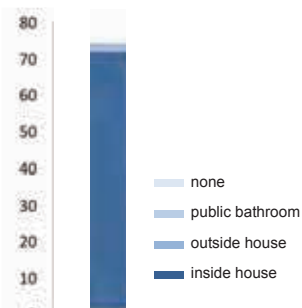
NUMBER OF ROOMS



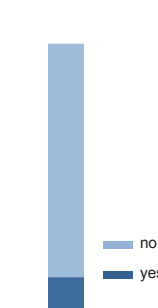
BUILDING TYPOLOGY



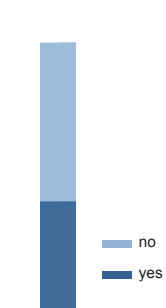
BATHROOM ACCESS



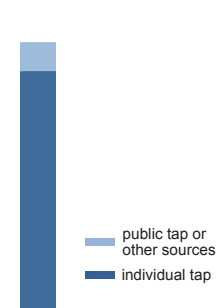
GARBAGE AND



SEWER CONNECTION

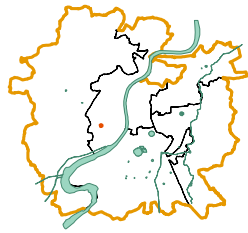


DRINKING WATER



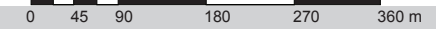
ACCESS TO WATER SUPPLY





basic facts

code	7
zone	West
ward	Ambawadi
t.p. scheme	21
fp/sr no.	482+483/P, 492, 490/A
population	1568
land status	AMC+ Private
area in m ²	17751
households	497
dwelling units / hectare	280



Bhudar Pura Na Chapra (Ramiramniklal Ni Chali)

people



average family size	3.2
males	59%
females	41%
caste	
OBC	9%
SC + ST	90%
others	1%
over 15 yrs in slum	60%
patta land tenure status	55%

housing




avg dwelling unit area (m ²)	35.7
avg number of rooms	1.2
kachha	1%
semi-pakka	91%
pakka	7%
owned	97%
rented	3%
concrete roofing	29%
stone flooring	2%

infrastructure

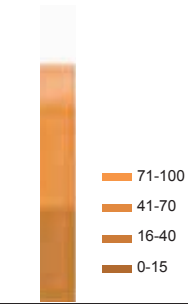


toilet in home	65%
shared toilet access	34%
bathroom in home	99%
individual drinking tap	75%
access to public tap or other sources	25%
sewer connection	65%
garbage connection	34%

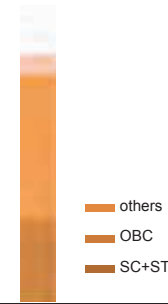
LAND TENURE STATUS



YEARS IN SLUM



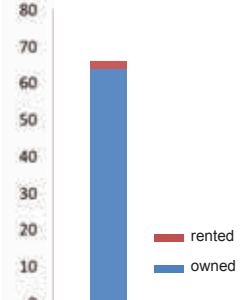
CASTE




TOILET ACCESS



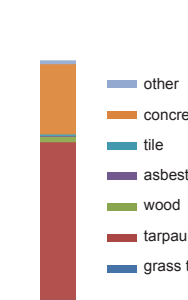
HOUSE OWNERSHIP



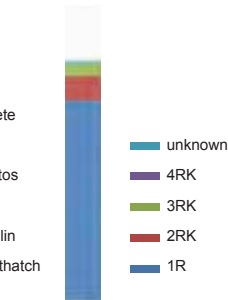
FLOOR MATERIAL



ROOF MATERIAL



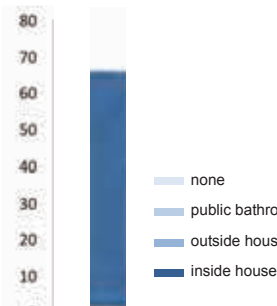
NUMBER OF ROOMS



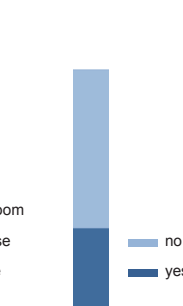
BUILDING TYPOLOGY



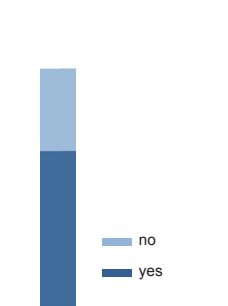
BATHROOM ACCESS



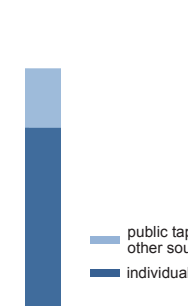
GARBAGE AND



SEWER CONNECTION

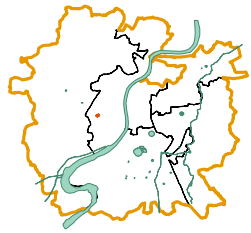


DRINKING WATER



ACCESS TO WATER SUPPLY





basic facts

code	11
zone	West
ward	Ambawadi
t.p. scheme	21
fp/sr no.	262+12.9mt Road
population	173
land status	Private
area in m ²	1599
households	49
dwelling units / hectare	306



Dhor Vado

people



average family size	3.5
males	47%
females	53%
caste	
OBC	20%
SC + ST	80%
others	0%
over 15 yrs in slum	76%
patta land tenure status	8%

housing



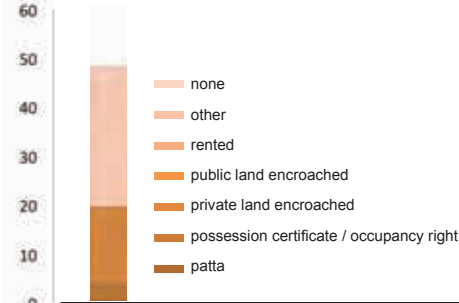
avg dwelling unit area (m ²)	32.6
avg number of rooms	1
kachha	4%
semi-pakka	94%
pakka	2%
owned	100%
rented	0%
concrete roofing	16%
stone flooring	4%

infrastructure

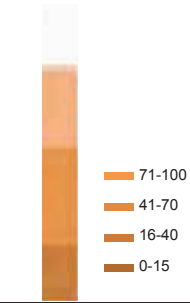


toilet in home	96%
shared toilet access	2%
bathroom in home	98%
individual drinking tap	96%
access to public tap or other sources	4%
sewer connection	94%
garbage connection	80%

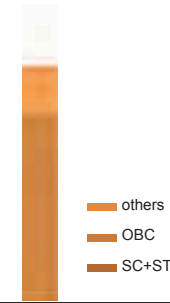
LAND TENURE STATUS



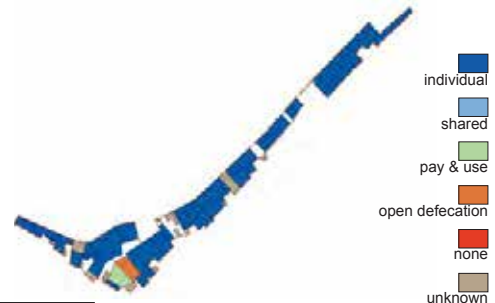
YEARS IN SLUM



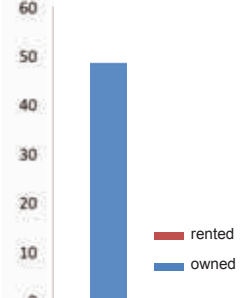
CASTE



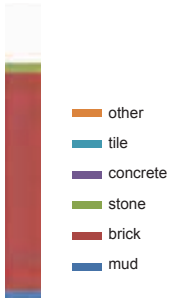
TOILET ACCESS



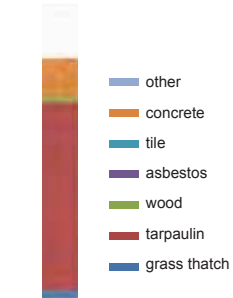
HOUSE OWNERSHIP



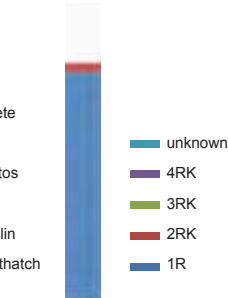
FLOOR MATERIAL



ROOF MATERIAL



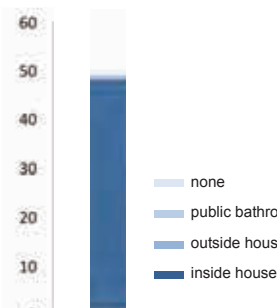
NUMBER OF ROOMS



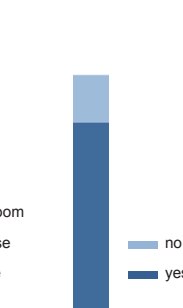
BUILDING TYPOLOGY



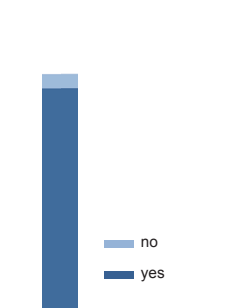
BATHROOM ACCESS



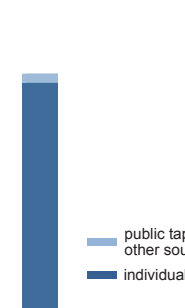
GARBAGE AND



SEWER CONNECTION

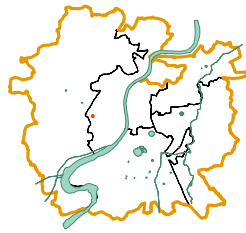


DRINKING WATER




ACCESS TO WATER SUPPLY





basic facts

code	18
zone	West
ward	Ambawadi
t.p. scheme	21
fp/sr no.	232
population	601
land status	AMC
area in m ²	4426
households	162
dwelling units / hectare	366




Rabari Na Chapra(Jiva Dosa Na Chapra)

people

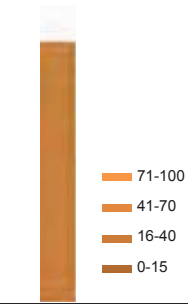


average family size	3.7
males	43%
females	57%
caste	
OBC	25%
SC + ST	75%
others	0%
over 15 yrs in slum	0%
patta land tenure status	0%

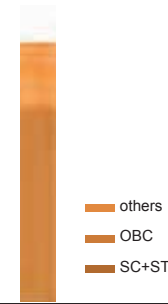
LAND TENURE STATUS



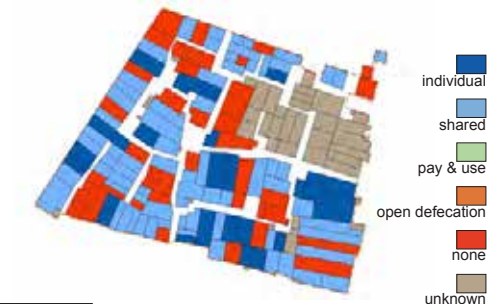
YEARS IN SLUM



CASTE



TOILET ACCESS

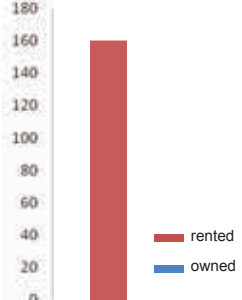


housing

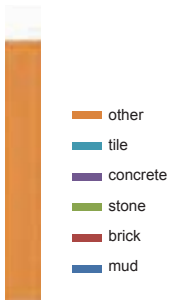


avg dwelling unit area (m ²)	27.3
avg number of rooms	1.1
kachha	0%
semi-pakka	78%
pakka	0%
owned	0%
rented	100%
concrete roofing	0%
stone flooring	0%

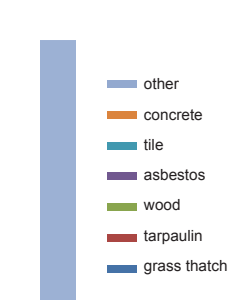
HOUSE OWNERSHIP



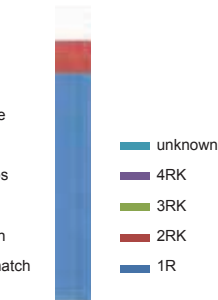
FLOOR MATERIAL



ROOF MATERIAL




NUMBER OF ROOMS



BUILDING TYPOLOGY

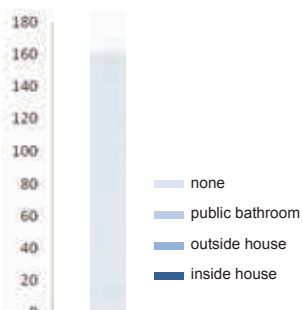


infrastructure

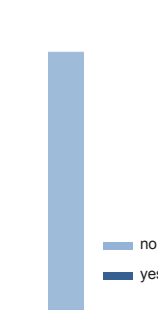


toilet in home	14%
shared toilet access	44%
bathroom in home	0%
individual drinking tap	33%
access to public tap or other sources	67%
sewer connection	58%
garbage connection	0%

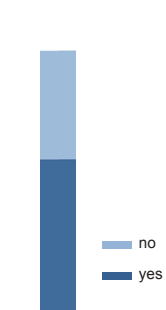
BATHROOM ACCESS



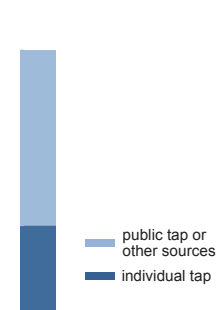
GARBAGE AND



SEWER CONNECTION

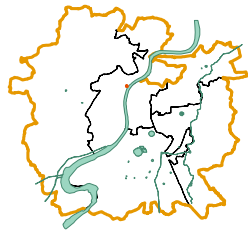


DRINKING WATER




ACCESS TO WATER SUPPLY





basic facts

code	23
zone	West
ward	Juna Vadaj
t.p. scheme	28
fp/sr no.	566/1, 566/2, 567
population	39
land status	Private
area in m ²	1060
households	28
dwelling units / hectare	264



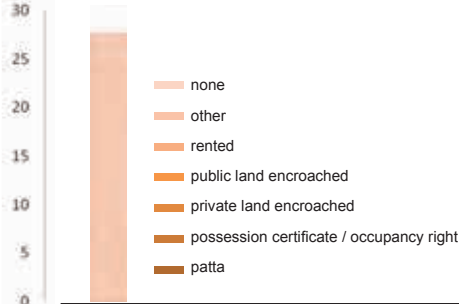
Babar Ni Chali

people

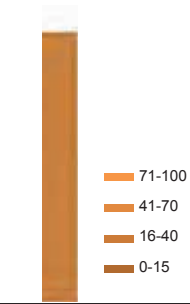


average family size	1.4
males	37%
females	63%
caste	
OBC	100%
SC + ST	0%
others	0%
over 15 yrs in slum	0%
patta land tenure status	0%

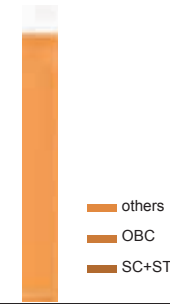
LAND TENURE STATUS



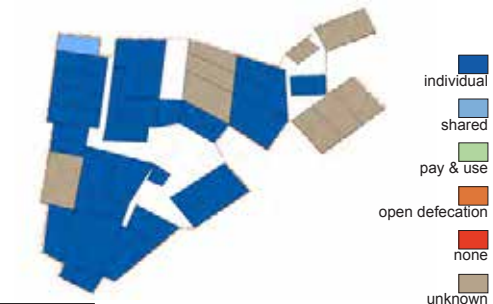
YEARS IN SLUM



CASTE



TOILET ACCESS

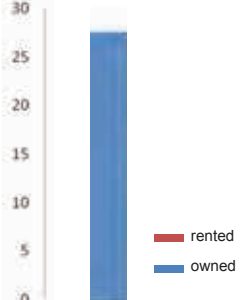


housing

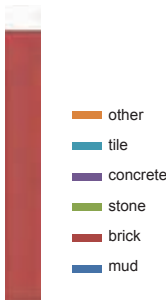


avg dwelling unit area (m ²)	37.9
avg number of rooms	1
kachha	93%
semi-pakka	7%
pakka	0%
owned	100%
rented	0%
concrete roofing	100%
stone flooring	0%

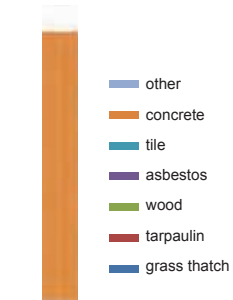
HOUSE OWNERSHIP



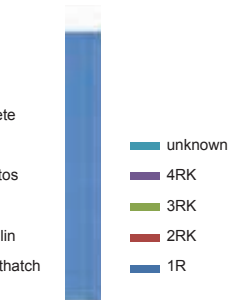
FLOOR MATERIAL



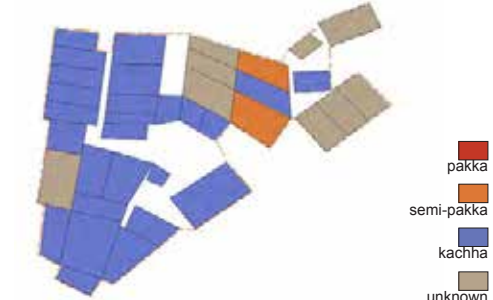
ROOF MATERIAL



NUMBER OF ROOMS



BUILDING TYPOLOGY

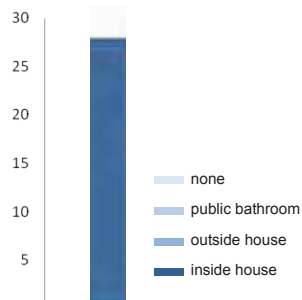


infrastructure

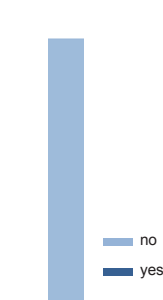


toilet in home	96%
shared toilet access	4%
bathroom in home	100%
individual drinking tap	100%
access to public tap or other sources	0%
sewer connection	96%
garbage connection	0%

BATHROOM ACCESS



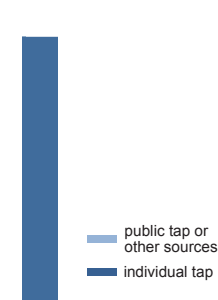
GARBAGE AND



SEWER CONNECTION

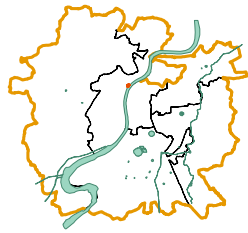


DRINKING WATER



ACCESS TO WATER SUPPLY





basic facts

code	24
zone	West
ward	Juna Vadaj
t.p. scheme	28
fp/sr no.	416
population	902
land status	AMC
area in m ²	10610
households	270
dwelling units / hectare	254



0 45 90 180 270 360 m

Bholenath Tekri Na Chapra (Kabirtekri)

people



average family size	3.3
males	58%
females	42%
caste	
OBC	9%
SC + ST	79%
others	12%
over 15 yrs in slum	29%
patta land tenure status	58%

housing



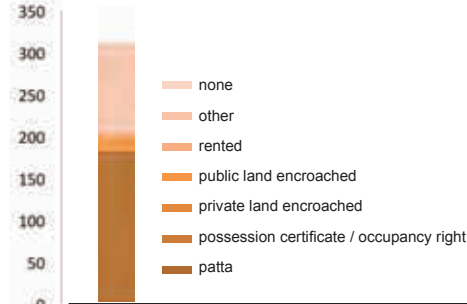
avg dwelling unit area (m ²)	39.3
avg number of rooms	1
kachha	6%
semi-pakka	86%
pakka	6%
owned	96%
rented	4%
concrete roofing	38%
stone flooring	3%

infrastructure

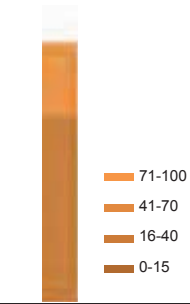


toilet in home	84%
shared toilet access	0%
bathroom in home	99%
individual drinking tap	84%
access to public tap or other sources	16%
sewer connection	55%
garbage connection	42%

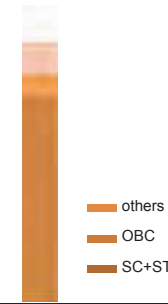
LAND TENURE STATUS



YEARS IN SLUM



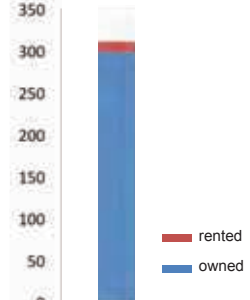
CASTE



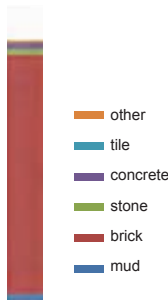
TOILET ACCESS



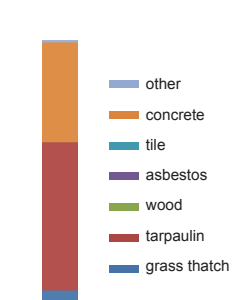
HOUSE OWNERSHIP



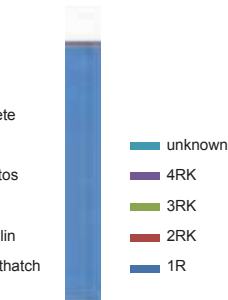
FLOOR MATERIAL



ROOF MATERIAL



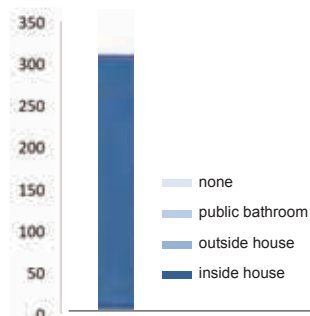
NUMBER OF ROOMS



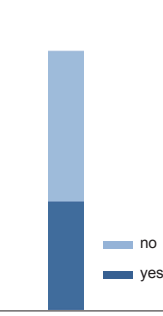
BUILDING TYPOLOGY



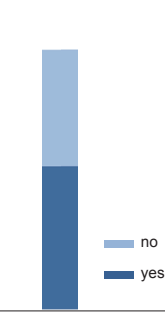
BATHROOM ACCESS



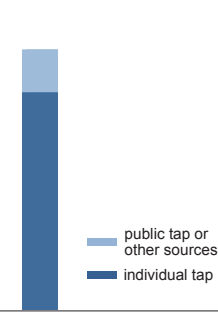
GARBAGE AND



SEWER CONNECTION

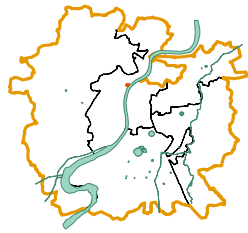


DRINKING WATER



ACCESS TO WATER SUPPLY





basic facts

code	25
zone	West
ward	Juna Vadaj
t.p. scheme	28
fp/sr no.	713/2 P
population	72
land status	AMC
area in m ²	3919
households	71
dwelling units / hectare	181



Chandrabhagha Pool Na Chapra

people



average family size	1
males	100%
females	0%
caste	
OBC	3%
SC + ST	85%
others	13%
over 15 yrs in slum	69%
patta land tenure status	17%

housing




avg dwelling unit area (m ²)	55.2
avg number of rooms	1.1
kachha	46%
semi-pakka	37%
pakka	7%
owned	89%
rented	11%
concrete roofing	1%
stone flooring	0%

infrastructure

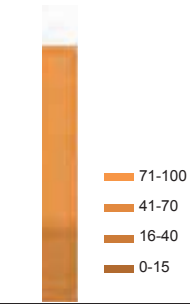


toilet in home	45%
shared toilet access	4%
bathroom in home	85%
individual drinking tap	87%
access to public tap or other sources	13%
sewer connection	70%
garbage connection	34%

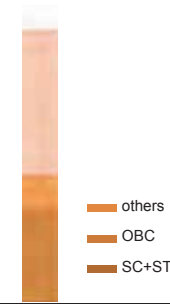
LAND TENURE STATUS



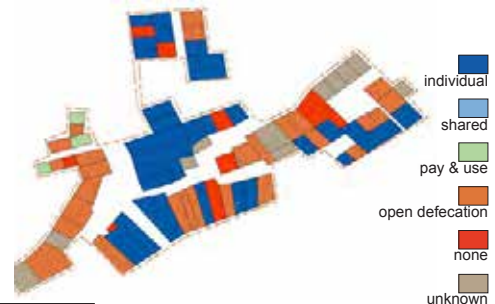
YEARS IN SLUM



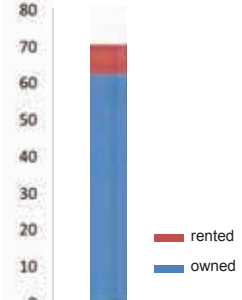
CASTE



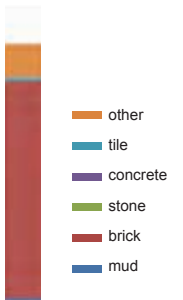
TOILET ACCESS



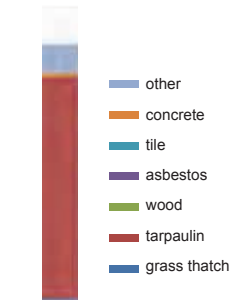
HOUSE OWNERSHIP



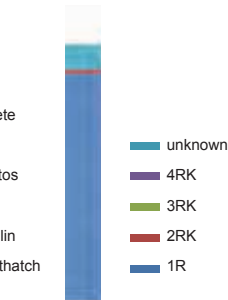
FLOOR MATERIAL



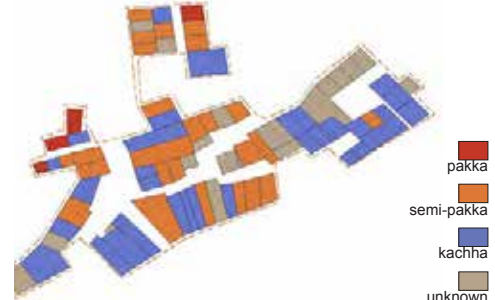
ROOF MATERIAL



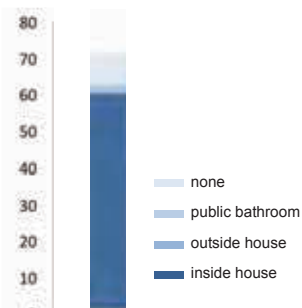
NUMBER OF ROOMS



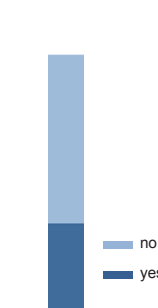
BUILDING TYPOLOGY



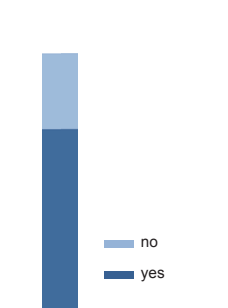
BATHROOM ACCESS



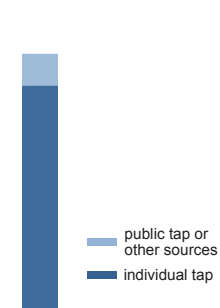
GARBAGE AND



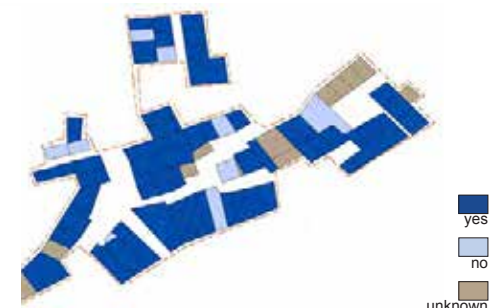
SEWER CONNECTION

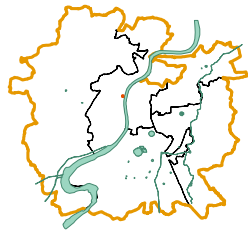


DRINKING WATER




ACCESS TO WATER SUPPLY





basic facts

code	26
zone	West
ward	S.P.Stadium
t.p. scheme	3
fp/sr no.	On Road
population	110
land status	Private
area in m ²	672
households	25
dwelling units / hectare	372



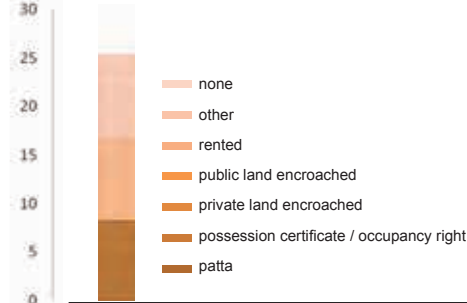
Gopal Nagar

people

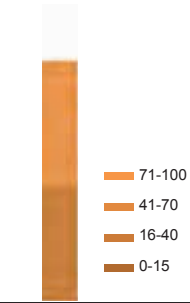


average family size	4.4
males	56%
females	44%
caste	
OBC	64%
SC + ST	32%
others	4%
over 15 yrs in slum	52%
patta land tenure status	92%

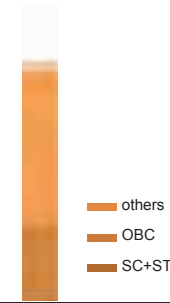
LAND TENURE STATUS




YEARS IN SLUM



CASTE



TOILET ACCESS

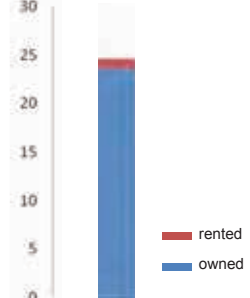


housing

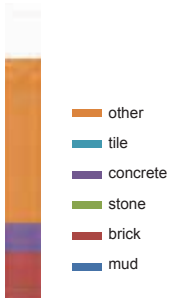


avg dwelling unit area (m ²)	26.9
avg number of rooms	1
kachha	0%
semi-pakka	92%
pakka	8%
owned	96%
rented	4%
concrete roofing	4%
stone flooring	0%

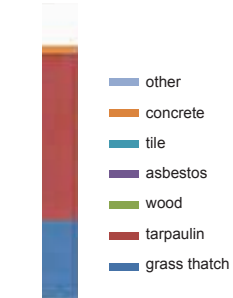
HOUSE OWNERSHIP



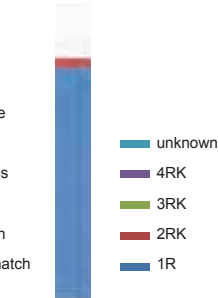
FLOOR MATERIAL



ROOF MATERIAL



NUMBER OF ROOMS



BUILDING TYPOLOGY

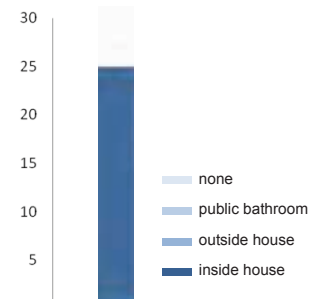


infrastructure

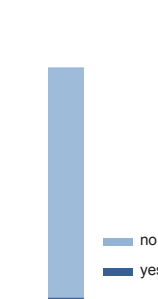


toilet in home	64%
shared toilet access	28%
bathroom in home	100%
individual drinking tap	96%
access to public tap or other sources	4%
sewer connection	12%
garbage connection	4%

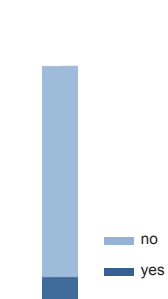
BATHROOM ACCESS



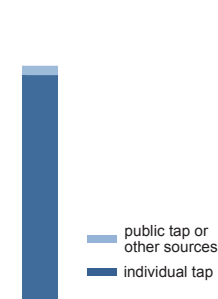
GARBAGE AND



SEWER CONNECTION

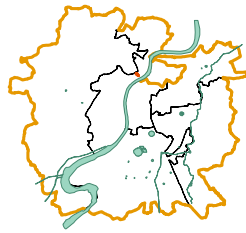


DRINKING WATER




ACCESS TO WATER SUPPLY





basic facts

code	27
zone	West
ward	Juna Vadaj
t.p. scheme	28
fp/sr no.	662+30. Mt Wide Road, 658, 889, 886, 887
population	1147
land status	Private
area in m ²	13074
households	334
dwelling units / hectare	




Khadiyavali Rambhai Ni Chali

people

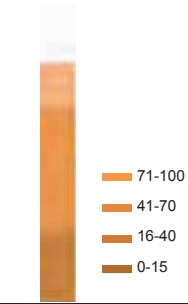


average family size	3.4
males	50%
females	50%
caste	
OBC	20%
SC + ST	80%
others	0%
over 15 yrs in slum	70%
patta land tenure status	10%

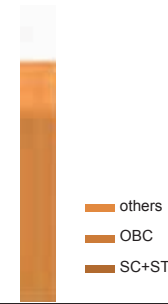
LAND TENURE STATUS




YEARS IN SLUM



CASTE



TOILET ACCESS

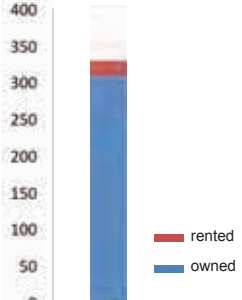


housing

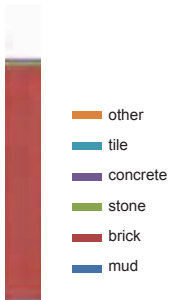


avg dwelling unit area (m ²)	39.1
avg number of rooms	1.1
kachha	0%
semi-pakka	81%
pakka	18%
owned	93%
rented	7%
concrete roofing	2%
stone flooring	1%

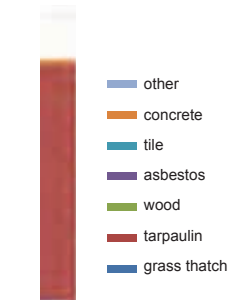
HOUSE OWNERSHIP



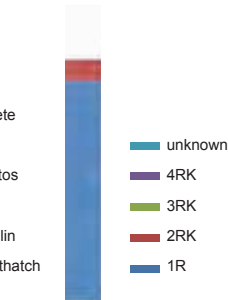
FLOOR MATERIAL



ROOF MATERIAL



NUMBER OF ROOMS



BUILDING TYPOLOGY

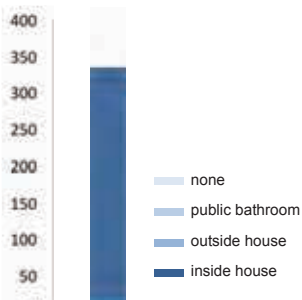


infrastructure

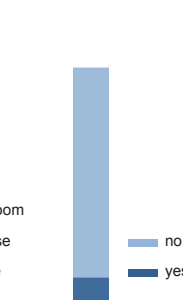


toilet in home	79%
shared toilet access	20%
bathroom in home	100%
individual drinking tap	80%
access to public tap or other sources	20%
sewer connection	81%
garbage connection	13%

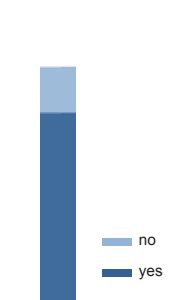
BATHROOM ACCESS



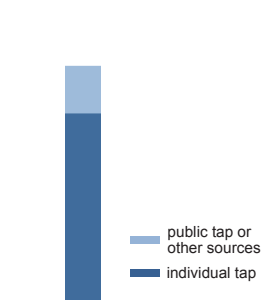
GARBAGE AND



SEWER CONNECTION

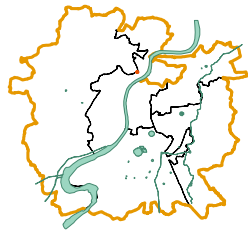


DRINKING WATER




ACCESS TO WATER SUPPLY





basic facts

code	29
zone	West
ward	Juna Vadaj
t.p. scheme	28
fp/sr no.	671, 669/2,669/1
population	109
land status	Private
area in m ²	1025
households	36
dwelling units / hectare	351



Madrasi Na Chapra

people



average family size	3
males	49%
females	51%
caste	
OBC	64%
SC + ST	19%
others	17%
over 15 yrs in slum	72%
patta land tenure status	50%

housing




avg dwelling unit area (m ²)	28.5
avg number of rooms	1.1
kachha	3%
semi-pakka	78%
pakka	0%
owned	86%
rented	14%
concrete roofing	0%
stone flooring	3%

infrastructure

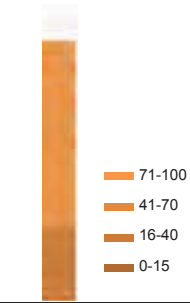


toilet in home	86%
shared toilet access	3%
bathroom in home	89%
individual drinking tap	81%
access to public tap or other sources	19%
sewer connection	72%
garbage connection	0%

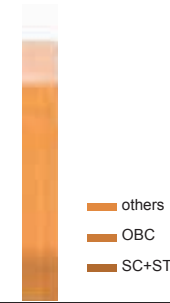
LAND TENURE STATUS




YEARS IN SLUM



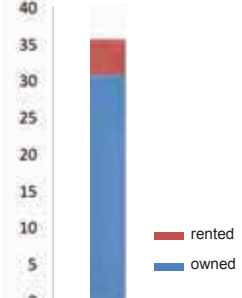
CASTE




TOILET ACCESS



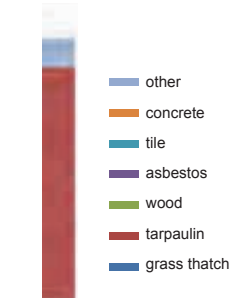
HOUSE OWNERSHIP



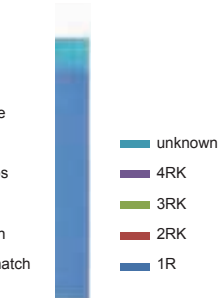
FLOOR MATERIAL



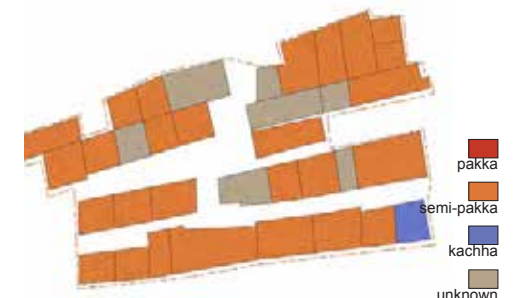
ROOF MATERIAL



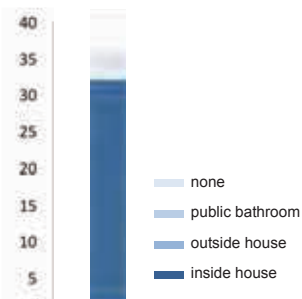
NUMBER OF ROOMS



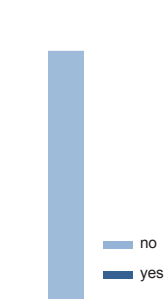
BUILDING TYPOLOGY



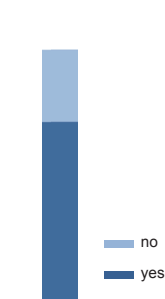
BATHROOM ACCESS



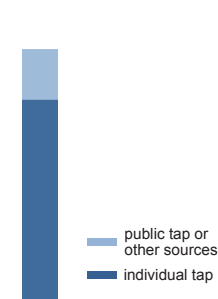
GARBAGE AND




SEWER CONNECTION

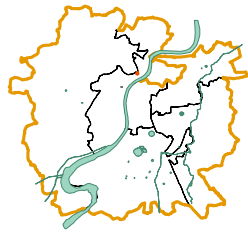


DRINKING WATER



ACCESS TO WATER SUPPLY





basic facts

code	803
zone	West
ward	Juna Vadaj
t.p. scheme	28
fp/sr no.	669/1/2
population	655
land status	#N/A
area in m ²	5280
households	176
dwelling units / hectare	333



Ambedkarnagar

people



average family size	3.7
males	59%
females	41%
caste	
OBC	50%
SC + ST	45%
others	5%
over 15 yrs in slum	80%
patta land tenure status	24%

housing



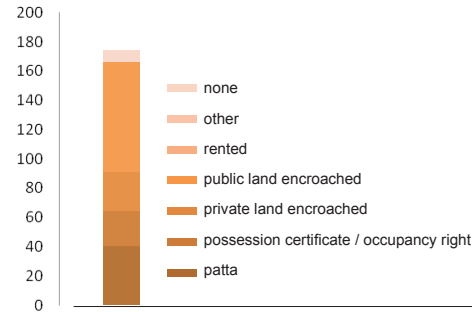
avg dwelling unit area (m ²)	30
avg number of rooms	1.5
kachha	0%
semi-pakka	95%
pakka	0%
owned	94%
rented	6%
concrete roofing	0%
stone flooring	0%

infrastructure

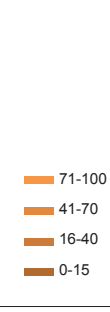


toilet in home	93%
shared toilet access	1%
bathroom in home	94%
individual drinking tap	95%
access to public tap or other sources	5%
sewer connection	71%
garbage connection	1%

LAND TENURE STATUS



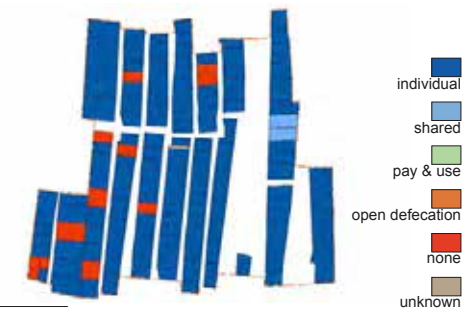
YEARS IN SLUM



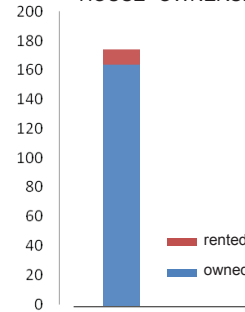
CASTE



TOILET ACCESS



HOUSE OWNERSHIP



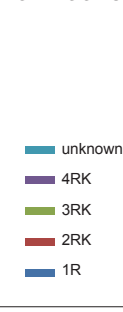
FLOOR MATERIAL




ROOF MATERIAL



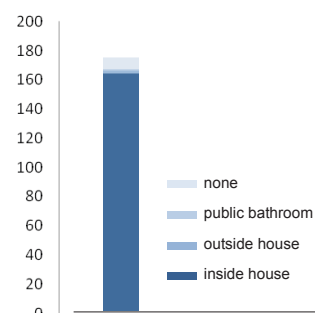
NUMBER OF ROOMS




BUILDING TYPOLOGY



BATHROOM ACCESS



GARBAGE AND



SEWER CONNECTION

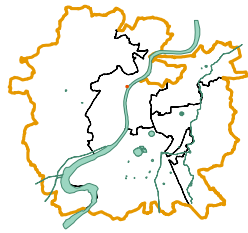


DRINKING WATER




ACCESS TO WATER SUPPLY





basic facts

code	30
zone	West
ward	Juna Vadaj
t.p. scheme	28
fp/sr no.	566
population	214
land status	AMC+Private
area in m ²	1294
households	112
dwelling units / hectare	866



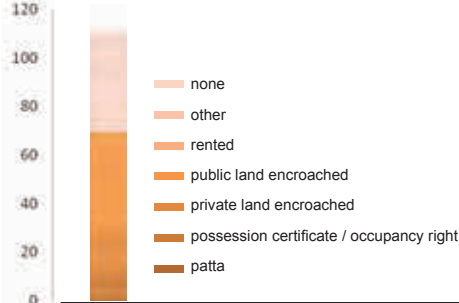
Mahalaxmi Nagar

people

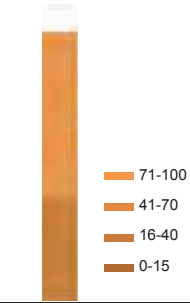


average family size	1.9
males	43%
females	57%
caste	
OBC	0%
SC + ST	63%
others	38%
over 15 yrs in slum	62%
patta land tenure status	1%

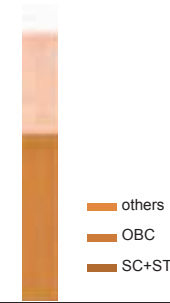
LAND TENURE STATUS



YEARS IN SLUM



CASTE



TOILET ACCESS

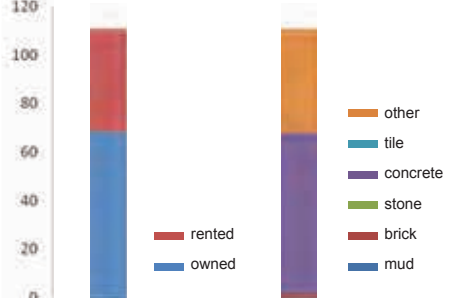


housing




avg dwelling unit area (m ²)	11.6
avg number of rooms	1.7
kachha	1%
semi-pakka	62%
pakka	0%
owned	63%
rented	38%
concrete roofing	0%
stone flooring	0%

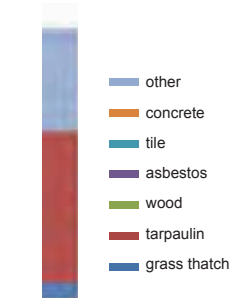
HOUSE OWNERSHIP



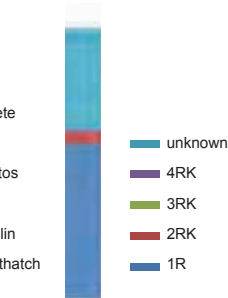
FLOOR MATERIAL



ROOF MATERIAL



NUMBER OF ROOMS



BUILDING TYPOLOGY

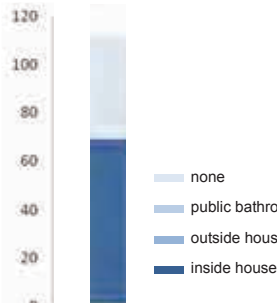


infrastructure

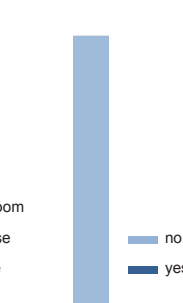


toilet in home	46%
shared toilet access	16%
bathroom in home	62%
individual drinking tap	48%
access to public tap or other sources	52%
sewer connection	62%
garbage connection	0%

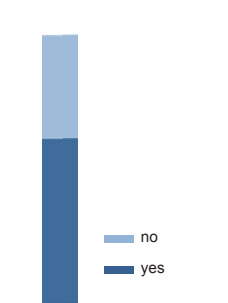
BATHROOM ACCESS



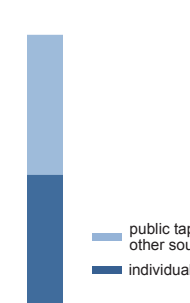
GARBAGE AND



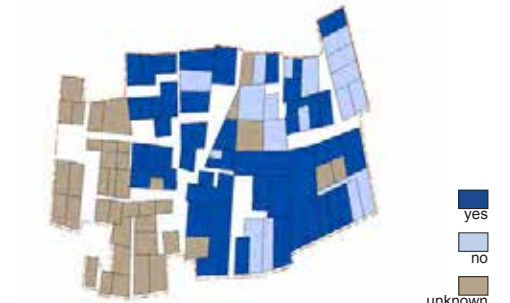
SEWER CONNECTION

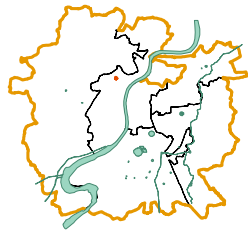


DRINKING WATER



ACCESS TO WATER SUPPLY





basic facts

code	919
zone	West
ward	Nava Vadaj
t.p. scheme	28
fp/sr no.	Gamtal
population	395
land status	Private
area in m ²	7873
households	182
dwelling units / hectare	231




Maravadi Ni Chali

people

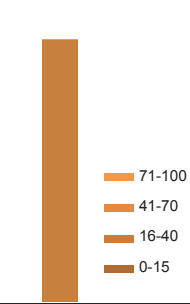


average family size	2.2
males	100%
females	0%
caste	
OBC	1%
SC + ST	72%
others	27%
over 15 yrs in slum	0%
patta land tenure status	0%

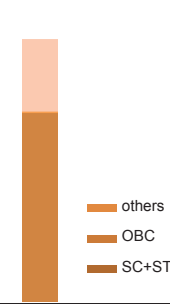
LAND TENURE STATUS




YEARS IN SLUM



CASTE



TOILET ACCESS

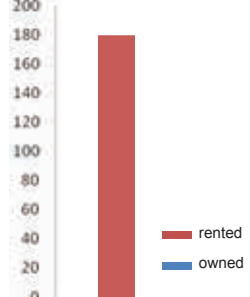


housing

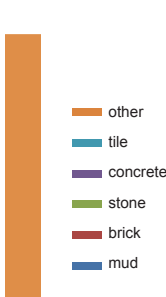


avg dwelling unit area (m ²)	43.3
avg number of rooms	1.4
kachha	3%
semi-pakka	48%
pakka	27%
owned	0%
rented	100%
concrete roofing	0%
stone flooring	0%

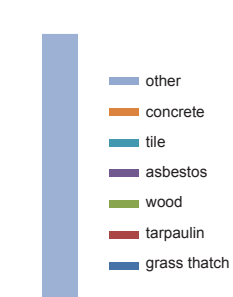
HOUSE OWNERSHIP



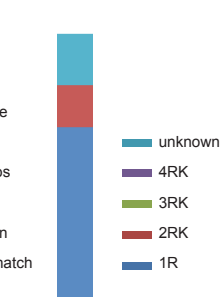
FLOOR MATERIAL



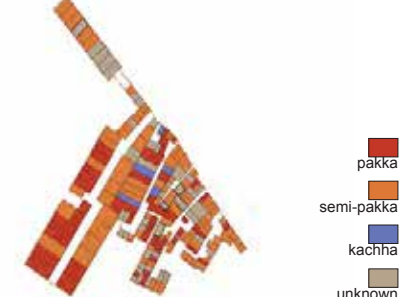
ROOF MATERIAL



NUMBER OF ROOMS



BUILDING TYPOLOGY

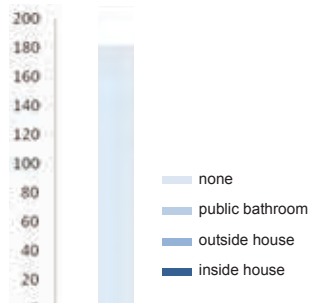


infrastructure

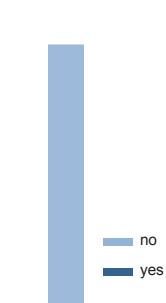


toilet in home	17%
shared toilet access	16%
bathroom in home	0%
individual drinking tap	21%
access to public tap or other sources	79%
sewer connection	34%
garbage connection	0%

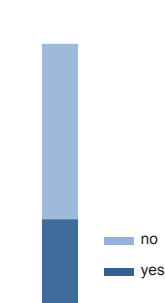
BATHROOM ACCESS



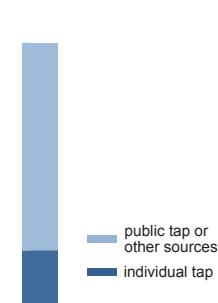
GARBAGE AND



SEWER CONNECTION

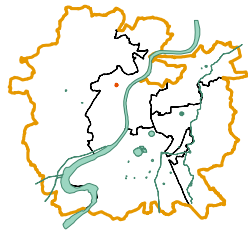


DRINKING WATER




ACCESS TO WATER SUPPLY





basic facts

code	35
zone	West
ward	S.P.Stadium
t.p. scheme	15
fp/sr no.	33+34+220
population	819
land status	AMC
area in m ²	9832
households	207
dwelling units / hectare	211



Uddhav Nagar

people



average family size	4
males	57%
females	43%
caste	
OBC	33%
SC + ST	64%
others	2%
over 15 yrs in slum	4%
patta land tenure status	74%

housing




avg dwelling unit area (m ²)	47.5
avg number of rooms	1.1
kachha	0%
semi-pakka	90%
pakka	7%
owned	96%
rented	4%
concrete roofing	24%
stone flooring	0%

infrastructure

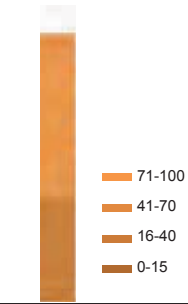


toilet in home	84%
shared toilet access	11%
bathroom in home	96%
individual drinking tap	90%
access to public tap or other sources	10%
sewer connection	76%
garbage connection	3%

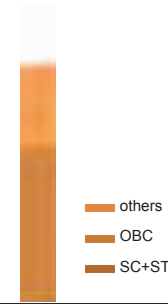
LAND TENURE STATUS



YEARS IN SLUM



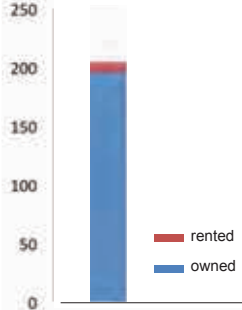
CASTE



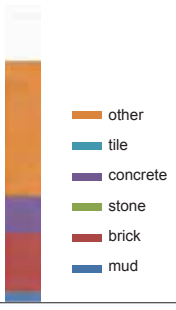
TOILET ACCESS



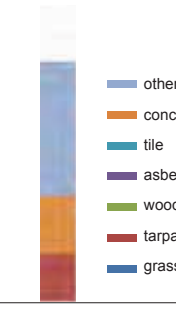
HOUSE OWNERSHIP



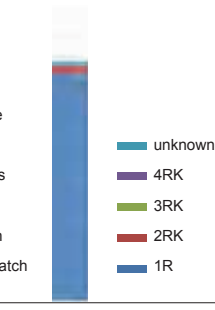
FLOOR MATERIAL



ROOF MATERIAL



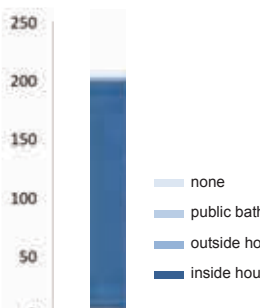
NUMBER OF ROOMS



BUILDING TYPOLOGY



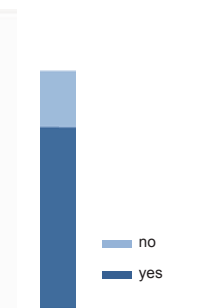
BATHROOM ACCESS



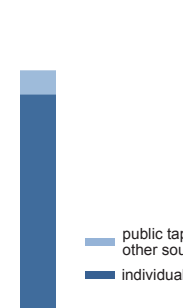
GARBAGE AND



SEWER CONNECTION

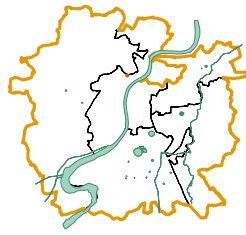


DRINKING WATER




ACCESS TO WATER SUPPLY





basic facts

code	809
zone	West
ward	Nava Vadaj
t.p. scheme	28
fp/sr no.	713/1
population	612
land status	AMC
area in m ²	5171
households	203
dwelling units / hectare	393



Ganeshnagar

people

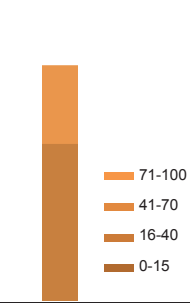


average family size	3
males	51%
females	49%
caste	
OBC	30%
SC + ST	3%
others	67%
over 15 yrs in slum	0%
patta land tenure status	0%

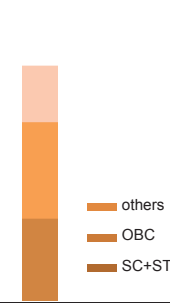
LAND TENURE STATUS



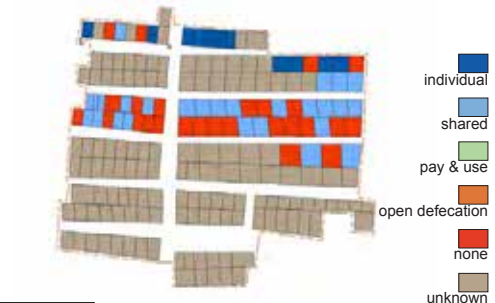
YEARS IN SLUM



CASTE



TOILET ACCESS

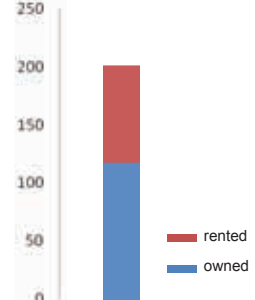


housing

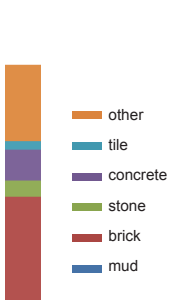


avg dwelling unit area (m ²)	25.5
avg number of rooms	1.1
kachha	0%
semi-pakka	39%
pakka	2%
owned	0%
rented	100%
concrete roofing	0%
stone flooring	0%

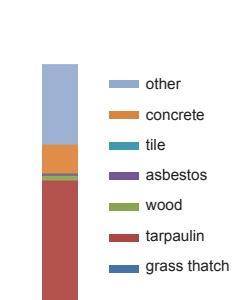
HOUSE OWNERSHIP



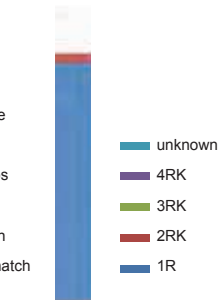
FLOOR MATERIAL




ROOF MATERIAL



NUMBER OF ROOMS



BUILDING TYPOLOGY

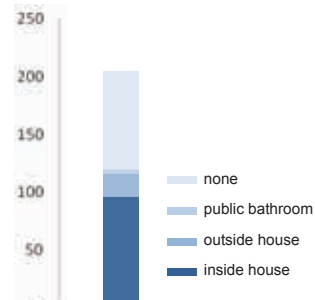


infrastructure

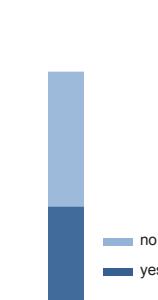


toilet in home	5%
shared toilet access	14%
bathroom in home	0%
individual drinking tap	0%
access to public tap or other sources	100%
sewer connection	19%
garbage connection	0%

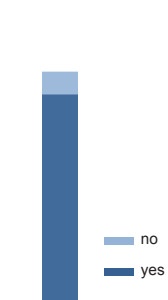
BATHROOM ACCESS



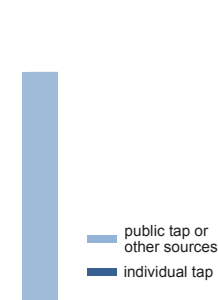
GARBAGE AND



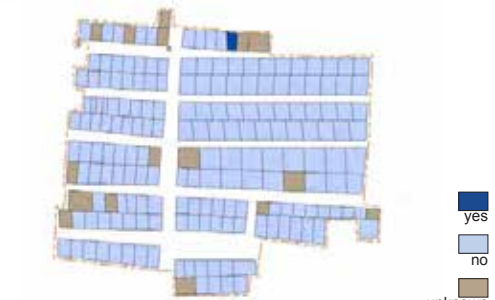
SEWER CONNECTION

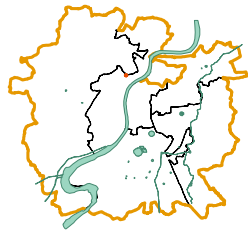


DRINKING WATER



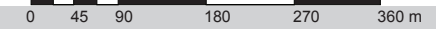
ACCESS TO WATER SUPPLY





basic facts

code	810
zone	West
ward	Nava Vadaj
t.p. scheme	28
fp/sr no.	713/1
population	1541
land status	AMC
area in m ²	5828
households	306
dwelling units / hectare	525




Shaktinagar

people

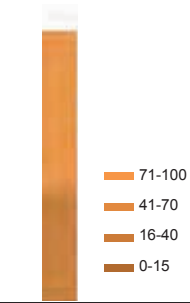


average family size	5
males	51%
females	49%
caste	
OBC	50%
SC + ST	50%
others	0%
over 15 yrs in slum	11%
patta land tenure status	67%

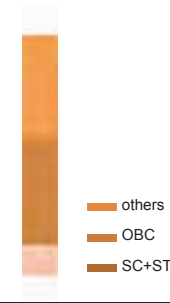
LAND TENURE STATUS



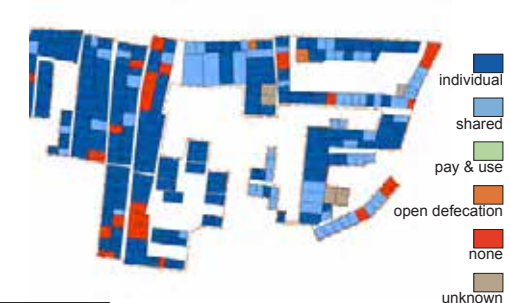
YEARS IN SLUM



CASTE



TOILET ACCESS

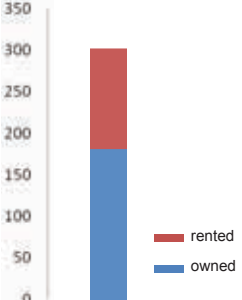


housing

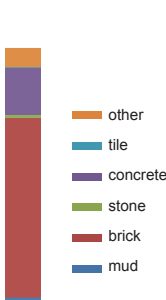


avg dwelling unit area (m ²)	19
avg number of rooms	1
kachha	3%
semi-pakka	86%
pakka	38%
owned	60%
rented	40%
concrete roofing	0%
stone flooring	1%

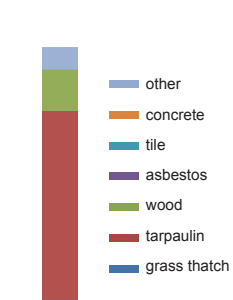
HOUSE OWNERSHIP



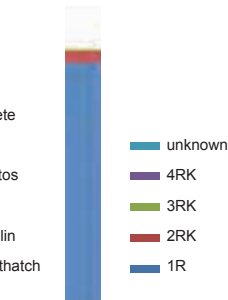
FLOOR MATERIAL



ROOF MATERIAL



NUMBER OF ROOMS



BUILDING TYPOLOGY

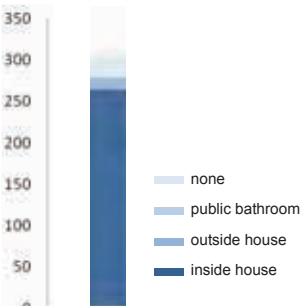


infrastructure

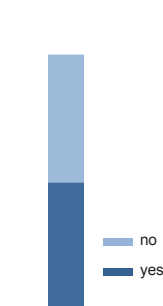


toilet in home	69%
shared toilet access	22%
bathroom in home	86%
individual drinking tap	62%
access to public tap or other sources	38%
sewer connection	36%
garbage connection	49%

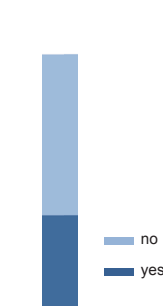
BATHROOM ACCESS



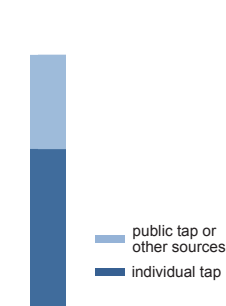
GARBAGE AND



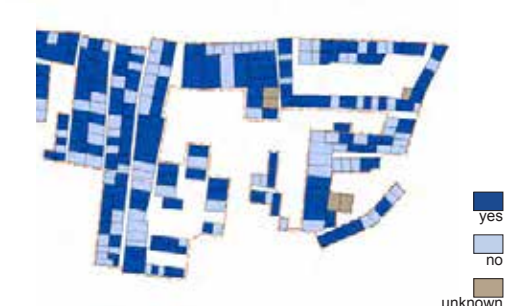
SEWER CONNECTION

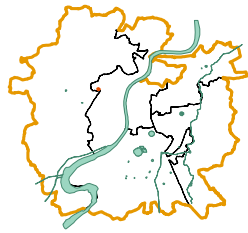


DRINKING WATER




ACCESS TO WATER SUPPLY





basic facts

code	36
zone	West
ward	S.P.Stadium
t.p. scheme	29
fp/sr no	Memnagar Village 186/P, 26
population	67
land status	Private
area in m ²	2681
households	40
dwelling units / hectare	149



Chapra (Khodiyar Nagar)

people



average family size	1.7
males	52%
females	48%
caste	
OBC	28%
SC + ST	73%
others	0%
over 15 yrs in slum	53%
patta land tenure status	53%

housing




avg dwelling unit area (m ²)	67
avg number of rooms	1
kachha	8%
semi-pakka	83%
pakka	10%
owned	98%
rented	3%
concrete roofing	20%
stone flooring	3%

infrastructure

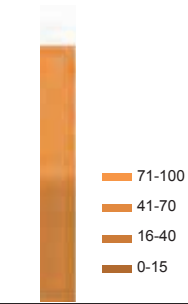


toilet in home	93%
shared toilet access	8%
bathroom in home	95%
individual drinking tap	95%
access to public tap or other sources	5%
sewer connection	68%
garbage connection	28%

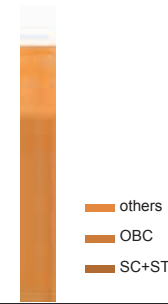
LAND TENURE STATUS




YEARS IN SLUM



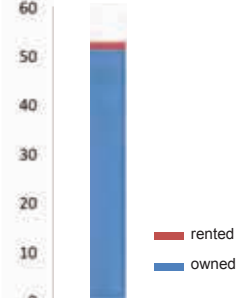
CASTE




TOILET ACCESS



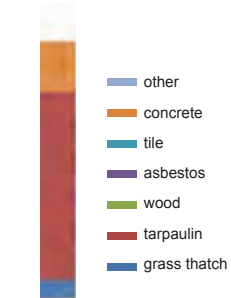
HOUSE OWNERSHIP



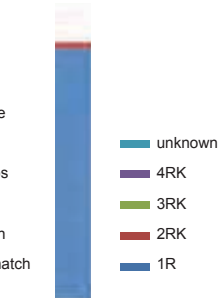
FLOOR MATERIAL



ROOF MATERIAL



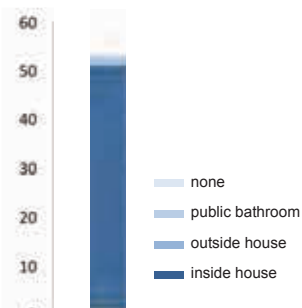
NUMBER OF ROOMS



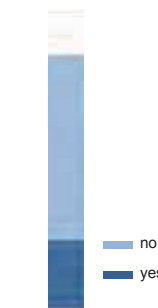
BUILDING TYPOLOGY



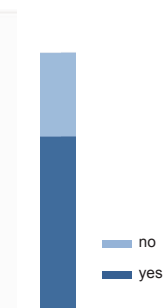
BATHROOM ACCESS



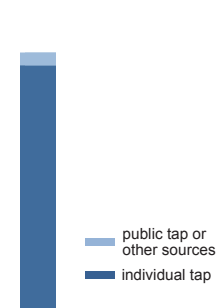
GARBAGE AND




SEWER CONNECTION

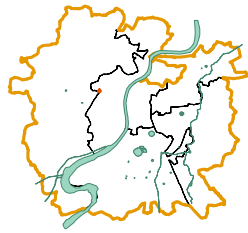


DRINKING WATER



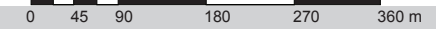
ACCESS TO WATER SUPPLY





basic facts

code	38
zone	West
ward	S.P.Stadium
t.p. scheme	29
fp/sr no.	Sur.No. 201+203
population	1318
land status	Government+Private
area in m ²	8466
households	513
dwelling units / hectare	606



Shankarbai Ramjibhai Na Chapra

people



average family size	2.6
males	56%
females	44%
caste	
OBC	23%
SC + ST	74%
others	4%
over 15 yrs in slum	74%
patta land tenure status	4%

housing



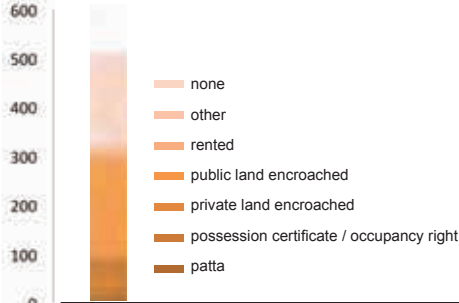
avg dwelling unit area (m ²)	16.5
avg number of rooms	1.2
kachha	8%
semi-pakka	88%
pakka	2%
owned	73%
rented	27%
concrete roofing	22%
stone flooring	3%

infrastructure

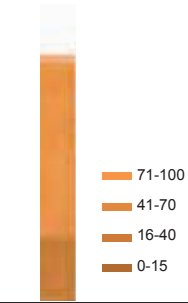


toilet in home	91%
shared toilet access	4%
bathroom in home	93%
individual drinking tap	69%
access to public tap or other sources	31%
sewer connection	94%
garbage connection	1%

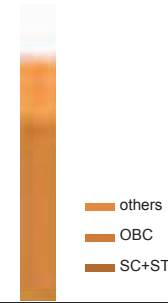
LAND TENURE STATUS



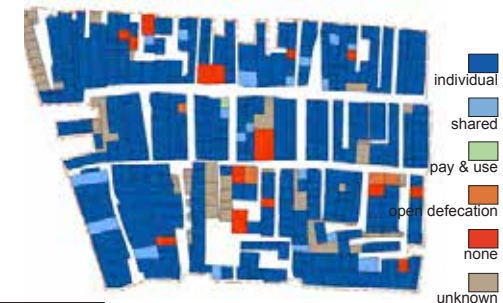
YEARS IN SLUM



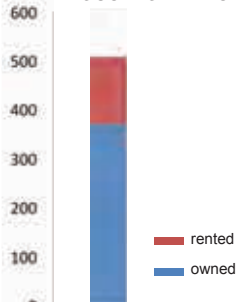
CASTE




TOILET ACCESS



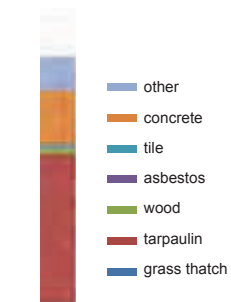
HOUSE OWNERSHIP



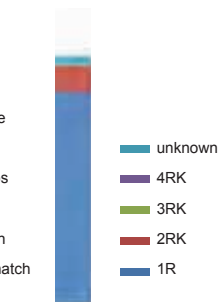
FLOOR MATERIAL



ROOF MATERIAL



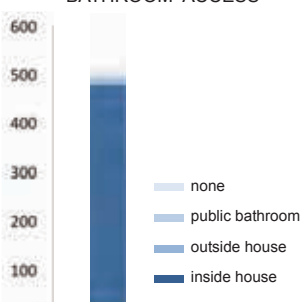
NUMBER OF ROOMS



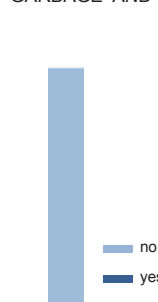
BUILDING TYPOLOGY



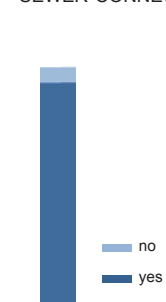
BATHROOM ACCESS



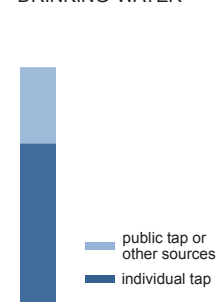
GARBAGE AND



SEWER CONNECTION

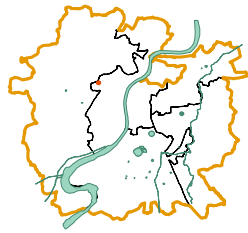


DRINKING WATER



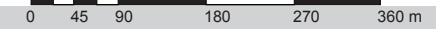
ACCESS TO WATER SUPPLY





basic facts

code	40
zone	West
ward	Naranpura
t.p. scheme	29
fp/sr no.	351352
population	4846
land status	AMC
area in m ²	33426
households	1311
dwelling units / hectare	392



Talavdi Na Chapra

people



average family size	3.7
males	56%
females	44%
caste	
OBC	0%
SC + ST	99%
others	1%
over 15 yrs in slum	1%
patta land tenure status	9%

housing




avg dwelling unit area (m ²)	25.5
avg number of rooms	1.1
kachha	0%
semi-pakka	98%
pakka	0%
owned	67%
rented	33%
concrete roofing	83%
stone flooring	0%

infrastructure

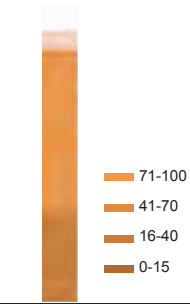


toilet in home	71%
shared toilet access	28%
bathroom in home	98%
individual drinking tap	66%
access to public tap or other sources	34%
sewer connection	88%
garbage connection	1%

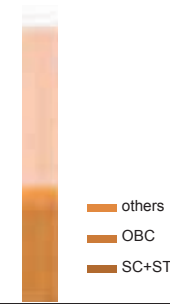
LAND TENURE STATUS



YEARS IN SLUM



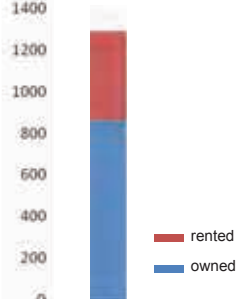
CASTE



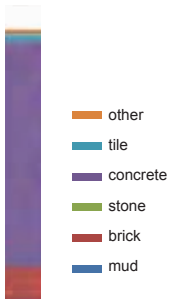
TOILET ACCESS



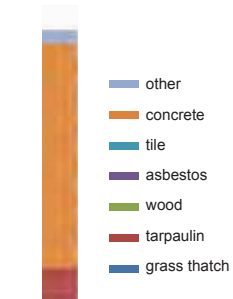
HOUSE OWNERSHIP



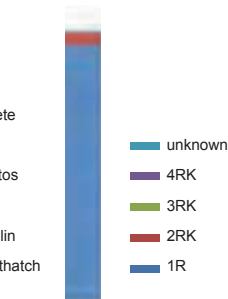
FLOOR MATERIAL



ROOF MATERIAL



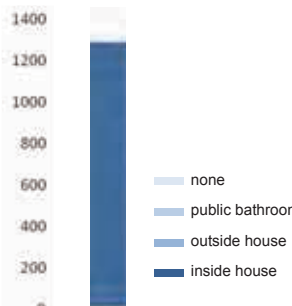
NUMBER OF ROOMS



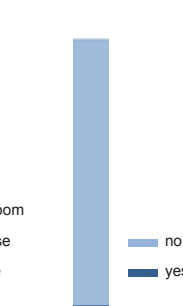
BUILDING TYPOLOGY



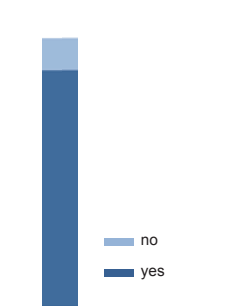
BATHROOM ACCESS



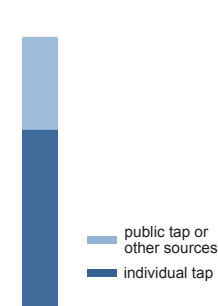
GARBAGE AND



SEWER CONNECTION

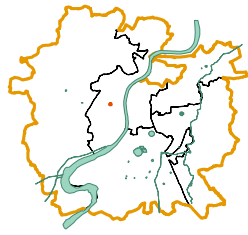


DRINKING WATER




ACCESS TO WATER SUPPLY





basic facts

code	41
zone	West
ward	Navarangpura
t.p. scheme	3
fp/sr no.	309
population	1247
land status	Government
area in m ²	13574
households	455
dwelling units / hectare	335



Bhagat Na Chapra

people



average family size	2.7
males	63%
females	37%
caste	
OBC	8%
SC + ST	92%
others	0%
over 15 yrs in slum	93%
patta land tenure status	4%

housing




avg dwelling unit area (m ²)	29.8
avg number of rooms	1.1
kachha	5%
semi-pakka	19%
pakka	76%
owned	95%
rented	5%
concrete roofing	9%
stone flooring	13%

infrastructure

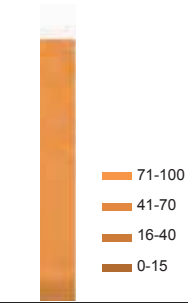


toilet in home	85%
shared toilet access	14%
bathroom in home	95%
individual drinking tap	94%
access to public tap or other sources	6%
sewer connection	88%
garbage connection	2%

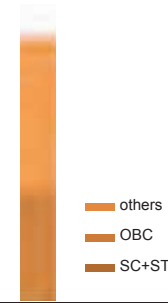
LAND TENURE STATUS



YEARS IN SLUM



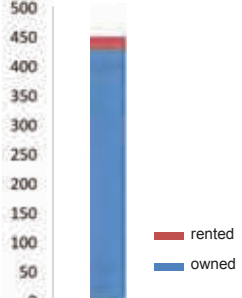
CASTE




TOILET ACCESS



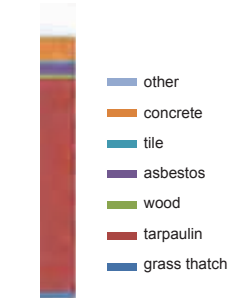
HOUSE OWNERSHIP



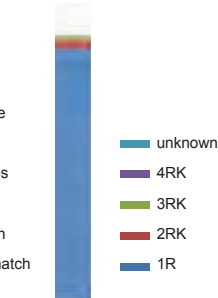
FLOOR MATERIAL



ROOF MATERIAL



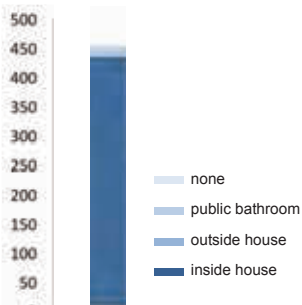
NUMBER OF ROOMS



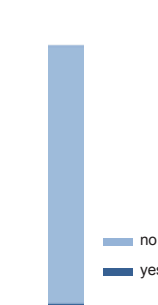
BUILDING TYPOLOGY



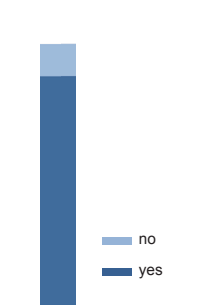
BATHROOM ACCESS



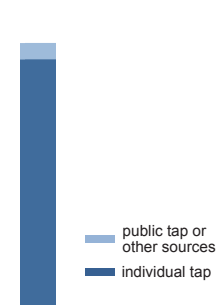
GARBAGE AND



SEWER CONNECTION

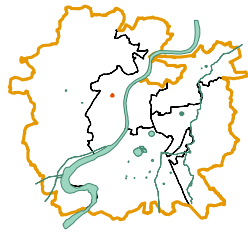


DRINKING WATER



ACCESS TO WATER SUPPLY





basic facts

code	46
zone	West
ward	Navarangpura
t.p. scheme	3
fp/sr no.	190
population	2064
land status	AMC
area in m ²	12265
households	453
dwelling units / hectare	369



Lakhodu Talavdi

people



average family size	4.6
males	56%
females	44%
caste	
OBC	28%
SC + ST	65%
others	7%
over 15 yrs in slum	66%
patta land tenure status	60%

housing




avg dwelling unit area (m ²)	27.1
avg number of rooms	1.1
kachha	5%
semi-pakka	83%
pakka	11%
owned	95%
rented	5%
concrete roofing	1%
stone flooring	3%

infrastructure

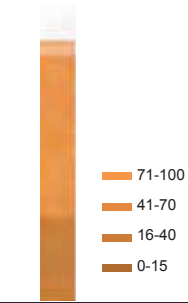


toilet in home	44%
shared toilet access	40%
bathroom in home	93%
individual drinking tap	55%
access to public tap or other sources	45%
sewer connection	81%
garbage connection	2%

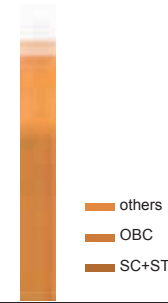
LAND TENURE STATUS



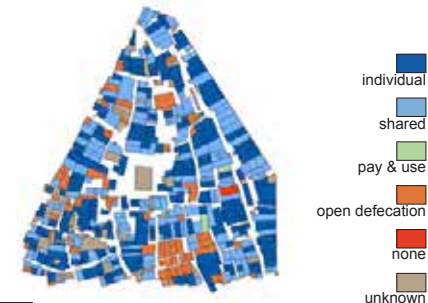
YEARS IN SLUM



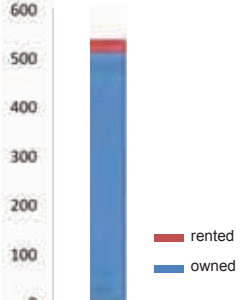
CASTE




TOILET ACCESS



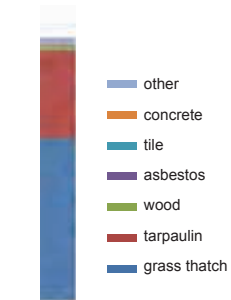
HOUSE OWNERSHIP



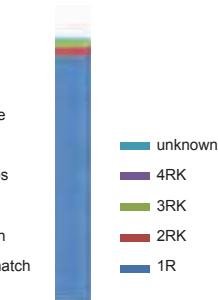
FLOOR MATERIAL



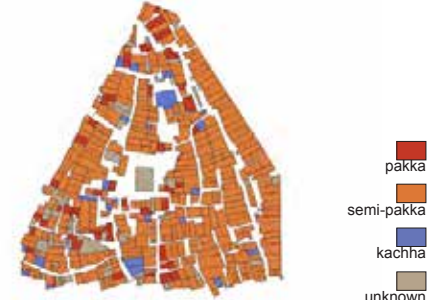
ROOF MATERIAL



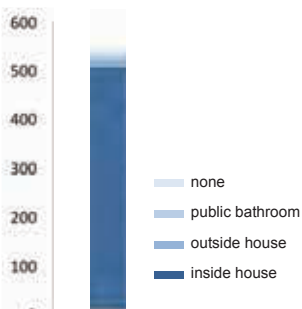
NUMBER OF ROOMS



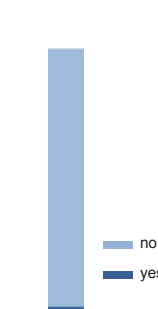
BUILDING TYPOLOGY



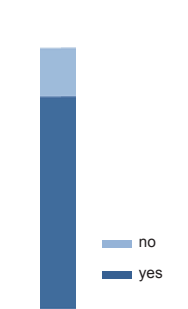
BATHROOM ACCESS



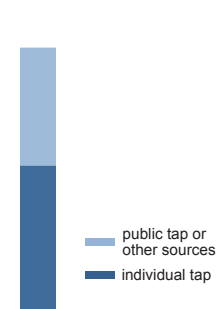
GARBAGE AND



SEWER CONNECTION

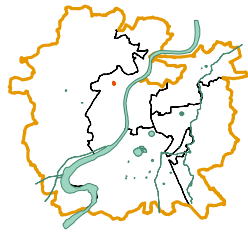


DRINKING WATER




ACCESS TO WATER SUPPLY





basic facts

code	51
zone	West
ward	Nava Vadaj
t.p. scheme	15
fp/sr no.	1+21+22+23+28
population	688
land status	Private
area in m ²	5793
households	180
dwelling units / hectare	311



Garib Nagar (Vasukeshwar Nagar)

people



average family size	3.8
males	95%
females	5%
caste	
OBC	4%
SC + ST	38%
others	58%
over 15 yrs in slum	2%
patta land tenure status	19%

housing



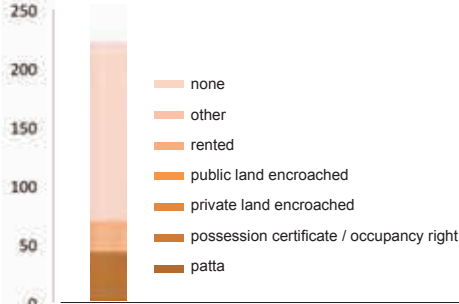
avg dwelling unit area (m ²)	32.2
avg number of rooms	2.4
kachha	2%
semi-pakka	34%
pakka	0%
owned	19%
rented	81%
concrete roofing	29%
stone flooring	0%

infrastructure

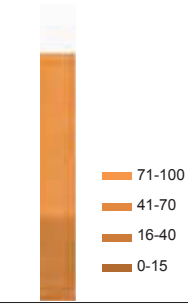


toilet in home	36%
shared toilet access	6%
bathroom in home	31%
individual drinking tap	79%
access to public tap or other sources	21%
sewer connection	42%
garbage connection	0%

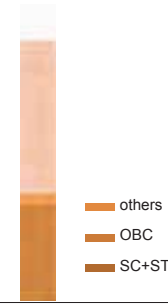
LAND TENURE STATUS



YEARS IN SLUM



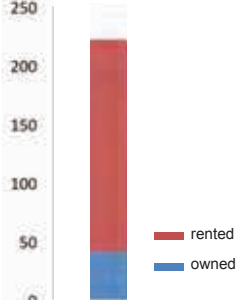
CASTE



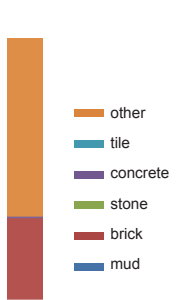
TOILET ACCESS



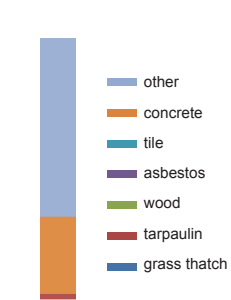
HOUSE OWNERSHIP



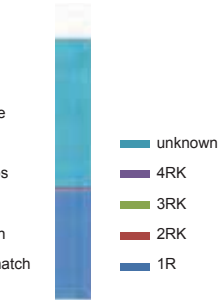
FLOOR MATERIAL



ROOF MATERIAL



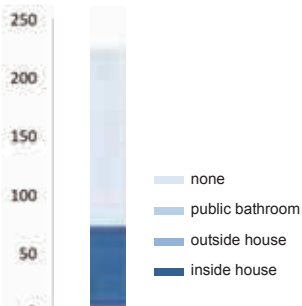
NUMBER OF ROOMS



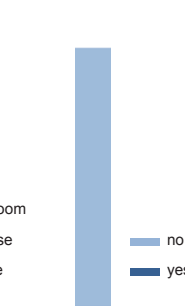
BUILDING TYPOLOGY



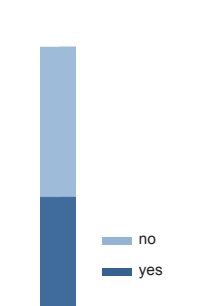
BATHROOM ACCESS



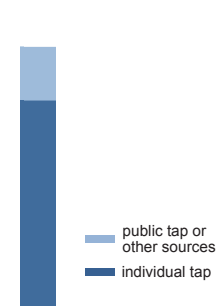
GARBAGE AND



SEWER CONNECTION

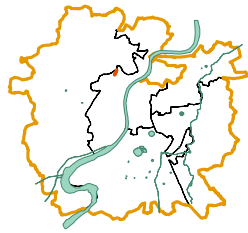


DRINKING WATER




ACCESS TO WATER SUPPLY





basic facts

code	53
zone	West
ward	Nava Vadaj
t.p. scheme	28
fp/sr no.	On Road
population	1982
land status	Government+Private
area in m ²	15737
households	466
dwelling units / hectare	296



Rabari Na Chapra

people



average family size	4.3
males	60%
females	40%
caste	
OBC	26%
SC + ST	72%
others	3%
over 15 yrs in slum	57%
patta land tenure status	30%

housing




avg dwelling unit area (m ²)	33.8
avg number of rooms	1.1
kachha	1%
semi-pakka	97%
pakka	0%
owned	90%
rented	10%
concrete roofing	14%
stone flooring	2%

infrastructure

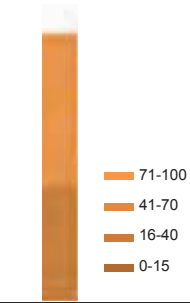


toilet in home	61%
shared toilet access	33%
bathroom in home	97%
individual drinking tap	85%
access to public tap or other sources	15%
sewer connection	30%
garbage connection	57%

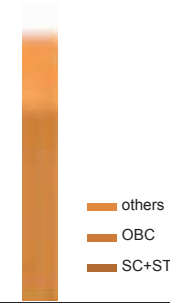
LAND TENURE STATUS



YEARS IN SLUM



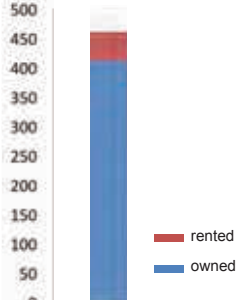
CASTE



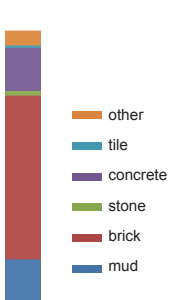
TOILET ACCESS



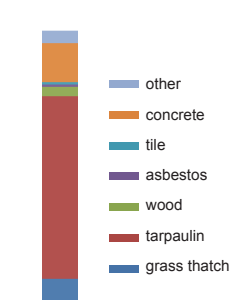
HOUSE OWNERSHIP



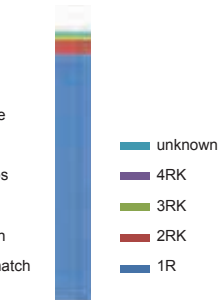
FLOOR MATERIAL



ROOF MATERIAL



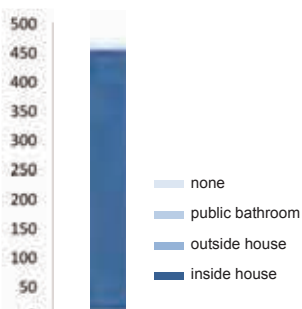
NUMBER OF ROOMS



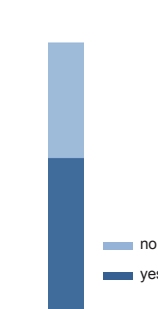
BUILDING TYPOLOGY



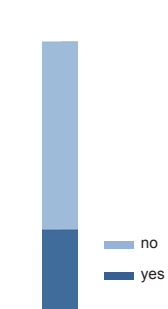
BATHROOM ACCESS



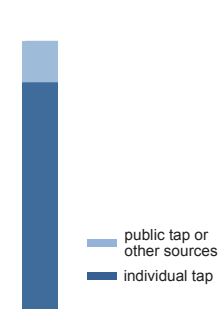
GARBAGE AND



SEWER CONNECTION

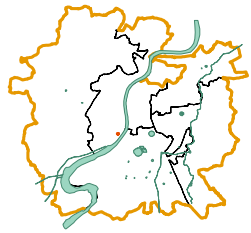


DRINKING WATER




ACCESS TO WATER SUPPLY





basic facts

code	56
zone	West
ward	Paladi
t.p. scheme	6
fp/sr no.	19/1+19/2+18
population	300
land status	AMC
area in m ²	3745
households	91
dwelling units / hectare	243



Bank Of Baroda Soc Na Chapra

people



average family size	3.3
males	66%
females	34%
caste	
OBC	11%
SC + ST	82%
others	7%
over 15 yrs in slum	32%
patta land tenure status	33%

housing



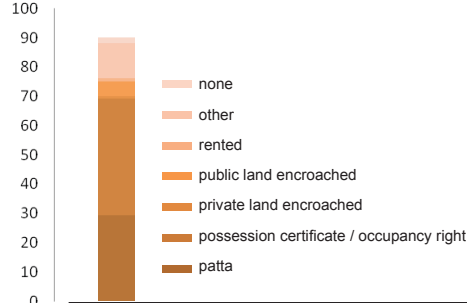
avg dwelling unit area (m ²)	41.2
avg number of rooms	1.3
kachha	1%
semi-pakka	97%
pakka	0%
owned	97%
rented	3%
concrete roofing	7%
stone flooring	0%

infrastructure

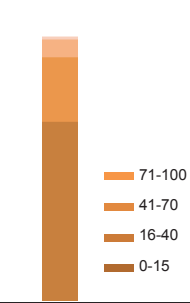


toilet in home	87%
shared toilet access	2%
bathroom in home	96%
individual drinking tap	88%
access to public tap or other sources	12%
sewer connection	79%
garbage connection	11%

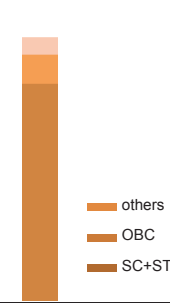
LAND TENURE STATUS



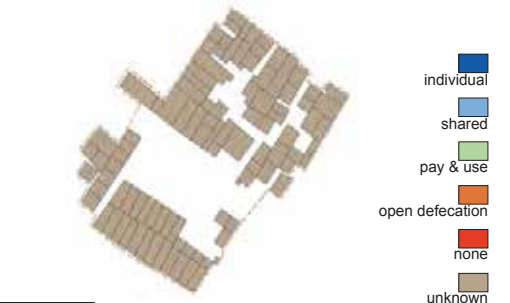
YEARS IN SLUM



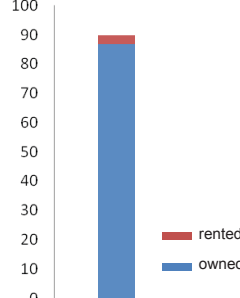
CASTE



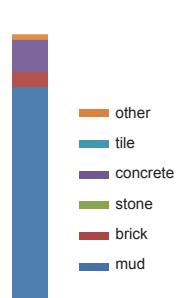
TOILET ACCESS



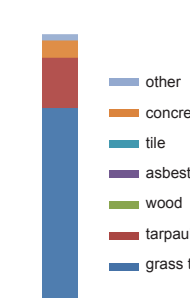
HOUSE OWNERSHIP



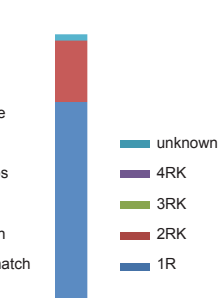
FLOOR MATERIAL



ROOF MATERIAL



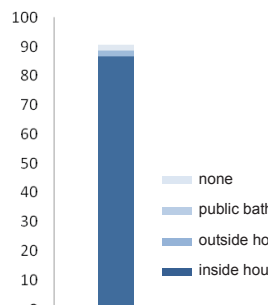
NUMBER OF ROOMS



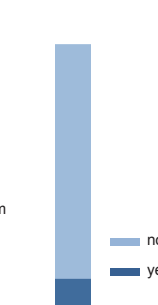
BUILDING TYPOLOGY



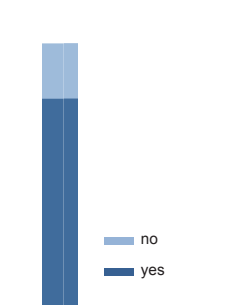
BATHROOM ACCESS



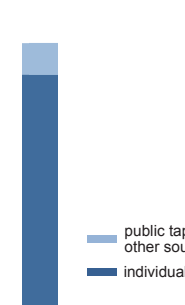
GARBAGE AND



SEWER CONNECTION

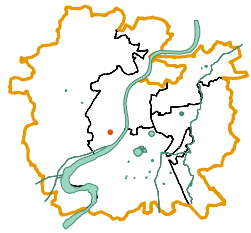


DRINKING WATER




ACCESS TO WATER SUPPLY





basic facts

code	59
zone	West
ward	Paladi
t.p. scheme	6
fp/sr no.	Gamtal Fatehpur
population	353
land status	Private
area in m ²	2186
households	91
dwelling units / hectare	416



Fatehpura Na Chapra

people



average family size	3.9
males	56%
females	44%
caste	
OBC	0%
SC + ST	97%
others	3%
over 15 yrs in slum	0%
patta land tenure status	69%

housing



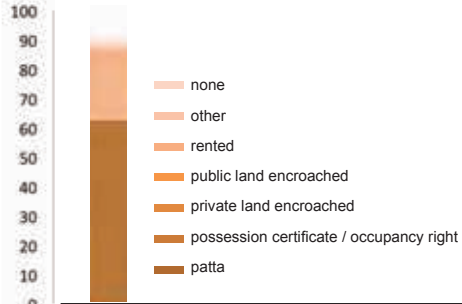
avg dwelling unit area (m ²)	24
avg number of rooms	1.1
kachha	1%
semi-pakka	93%
pakka	2%
owned	68%
rented	32%
concrete roofing	59%
stone flooring	1%

infrastructure

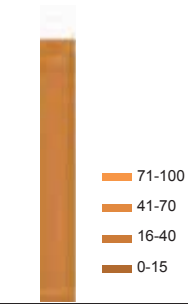


toilet in home	97%
shared toilet access	0%
bathroom in home	97%
individual drinking tap	97%
access to public tap or other sources	3%
sewer connection	96%
garbage connection	1%

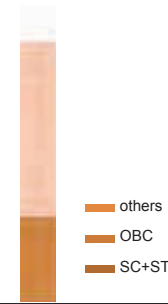
LAND TENURE STATUS



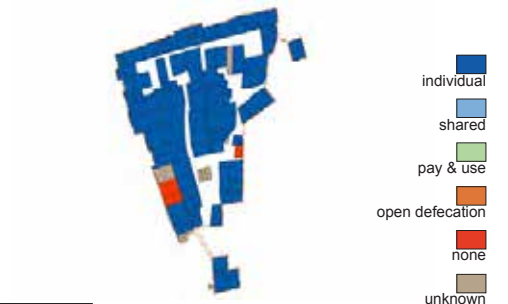
YEARS IN SLUM



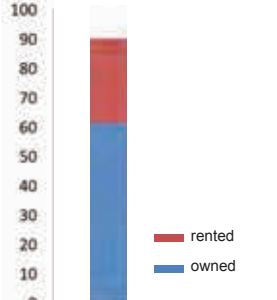
CASTE



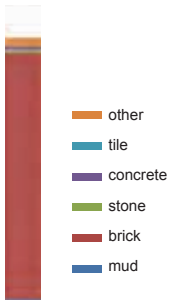
TOILET ACCESS



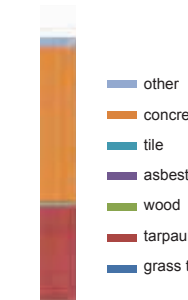
HOUSE OWNERSHIP



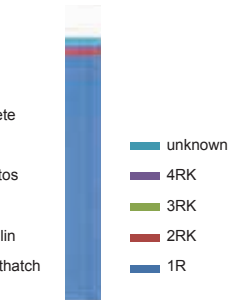
FLOOR MATERIAL



ROOF MATERIAL



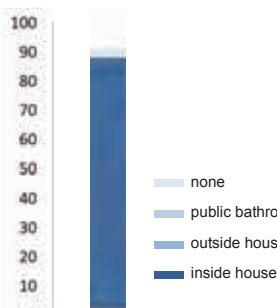
NUMBER OF ROOMS



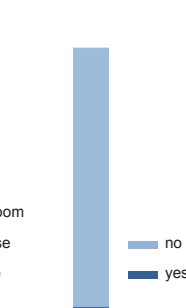
BUILDING TYPOLOGY



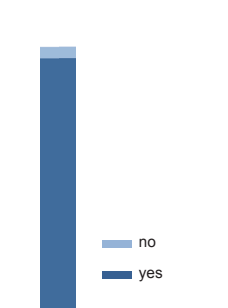
BATHROOM ACCESS



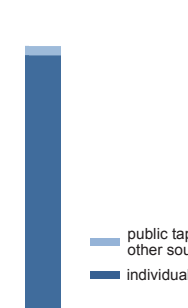
GARBAGE AND



SEWER CONNECTION

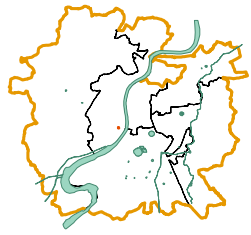


DRINKING WATER




ACCESS TO WATER SUPPLY





basic facts

code	60
zone	West
ward	Paladi
t.p. scheme	3
fp/sr no.	On Road Nr 876
population	45
land status	Private
area in m ²	607
households	10
dwelling units / hectare	165



Fugulla Soc Na Chapra

people



average family size	4.5
males	57%
females	43%
caste	
OBC	0%
SC + ST	100%
others	0%
over 15 yrs in slum	100%
patta land tenure status	0%

housing



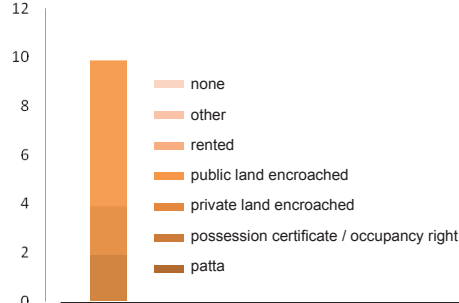
avg dwelling unit area (m ²)	60.7
avg number of rooms	1
kachha	0%
semi-pakka	100%
pakka	0%
owned	100%
rented	0%
concrete roofing	0%
stone flooring	0%

infrastructure

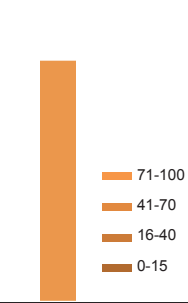


toilet in home	100%
shared toilet access	0%
bathroom in home	90%
individual drinking tap	100%
access to public tap or other sources	0%
sewer connection	100%
garbage connection	0%

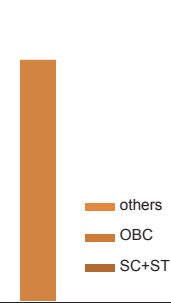
LAND TENURE STATUS




YEARS IN SLUM



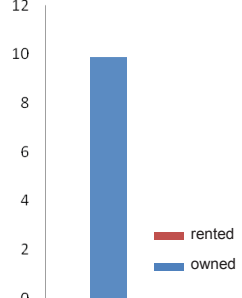
CASTE



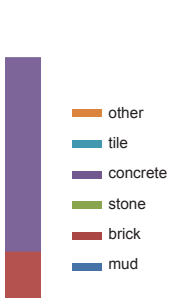
TOILET ACCESS



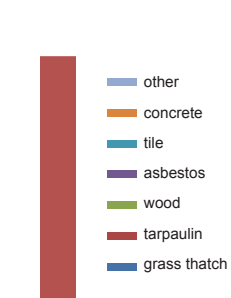
HOUSE OWNERSHIP



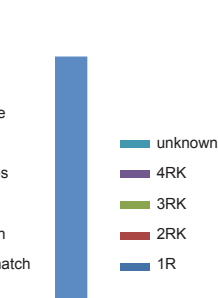
FLOOR MATERIAL



ROOF MATERIAL



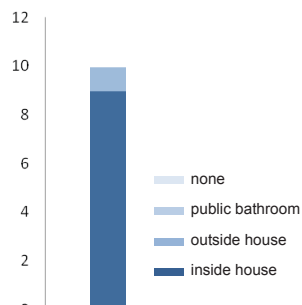
NUMBER OF ROOMS



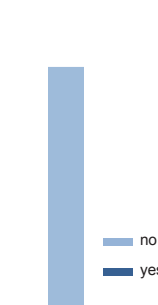
BUILDING TYPOLOGY



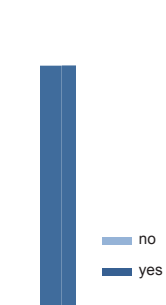
BATHROOM ACCESS



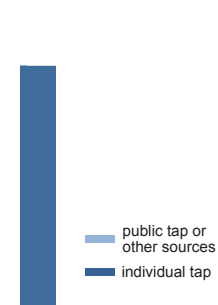
GARBAGE AND



SEWER CONNECTION

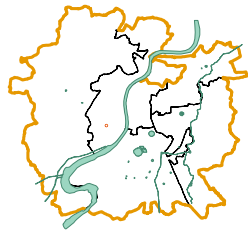


DRINKING WATER



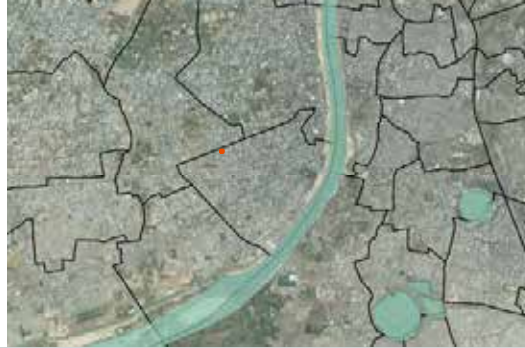
ACCESS TO WATER SUPPLY





basic facts

code	61
zone	West
ward	Paladi
t.p. scheme	6
fp/sr no.	529
population	104
land status	AMC
area in m ²	898
households	28
dwelling units / hectare	312



0 45 90 180 270 360 m

Ganesh Nagar

people



average family size	3.7
males	80%
females	20%
caste	
OBC	46%
SC + ST	21%
others	32%
over 15 yrs in slum	0%
patta land tenure status	61%

housing



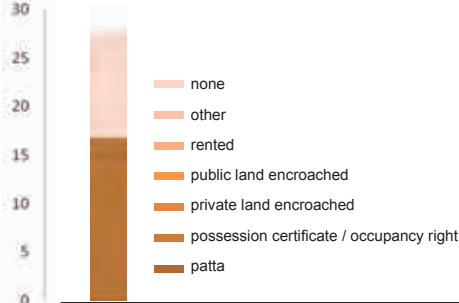
avg dwelling unit area (m ²)	32.1
avg number of rooms	1.4
kachha	0%
semi-pakka	71%
pakka	0%
owned	61%
rented	39%
concrete roofing	0%
stone flooring	0%

infrastructure

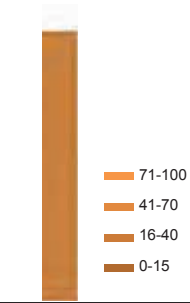


toilet in home	57%
shared toilet access	0%
bathroom in home	61%
individual drinking tap	61%
access to public tap or other sources	39%
sewer connection	50%
garbage connection	7%

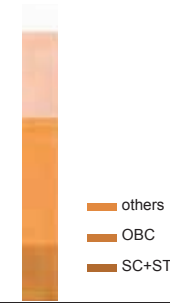
LAND TENURE STATUS




YEARS IN SLUM



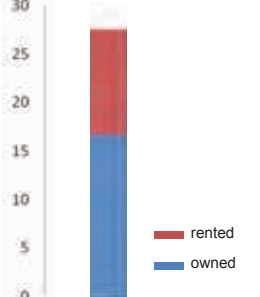
CASTE



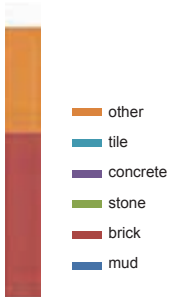
TOILET ACCESS



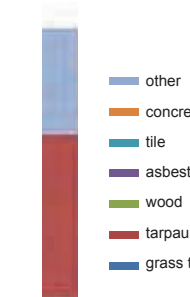
HOUSE OWNERSHIP



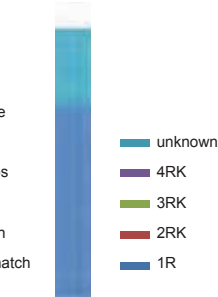
FLOOR MATERIAL



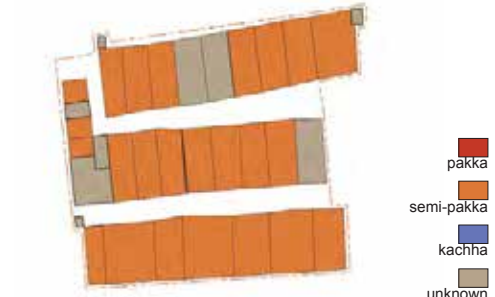
ROOF MATERIAL



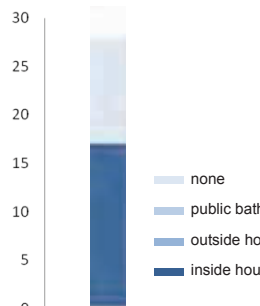
NUMBER OF ROOMS



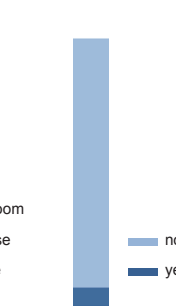
BUILDING TYPOLOGY



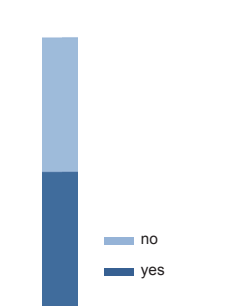
BATHROOM ACCESS



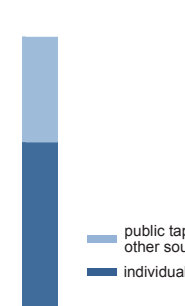
GARBAGE AND



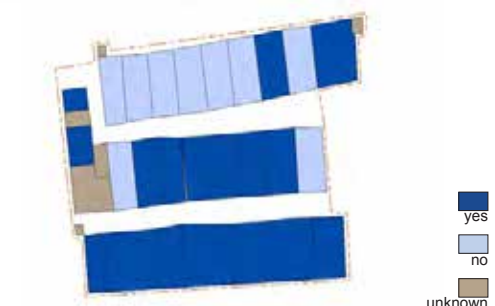
SEWER CONNECTION

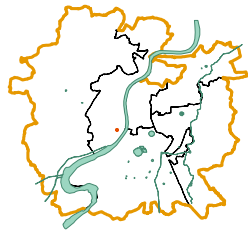


DRINKING WATER




ACCESS TO WATER SUPPLY





basic facts

code	64
zone	West
ward	Paladi
t.p. scheme	3
fp/sr no.	938+939
population	231
land status	Government
area in m ²	2613
households	75
dwelling units / hectare	287



Juni Mazjid Na Chapra

people



average family size	3.1
males	41%
females	59%
caste	
OBC	1%
SC + ST	91%
others	8%
over 15 yrs in slum	0%
patta land tenure status	32%

housing



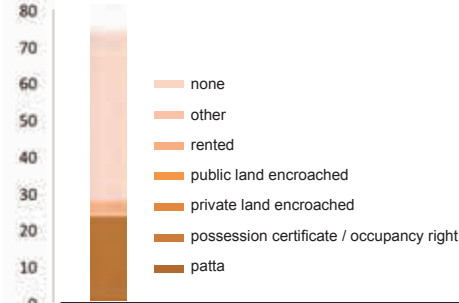
avg dwelling unit area (m ²)	34.8
avg number of rooms	1.1
kachha	3%
semi-pakka	89%
pakka	3%
owned	32%
rented	68%
concrete roofing	13%
stone flooring	0%

infrastructure

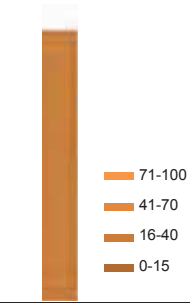


toilet in home	87%
shared toilet access	7%
bathroom in home	37%
individual drinking tap	75%
access to public tap or other sources	25%
sewer connection	91%
garbage connection	0%

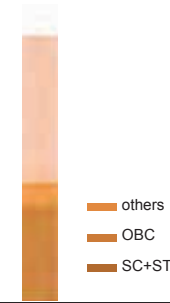
LAND TENURE STATUS



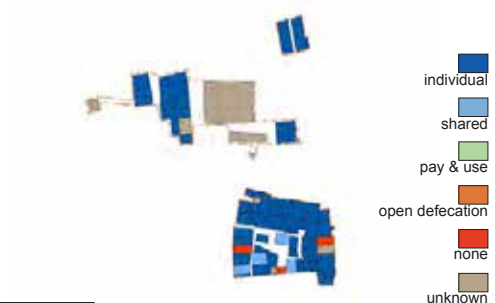
YEARS IN SLUM



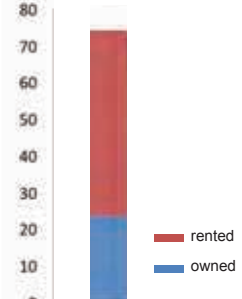
CASTE



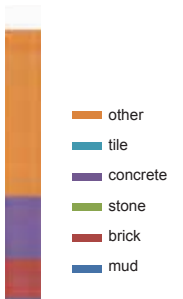
TOILET ACCESS



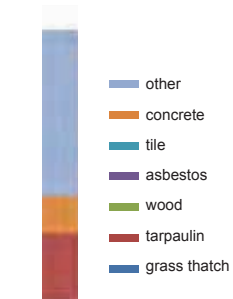
HOUSE OWNERSHIP



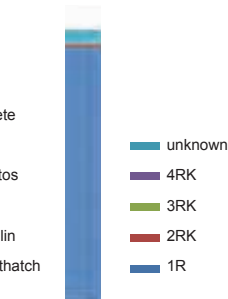
FLOOR MATERIAL



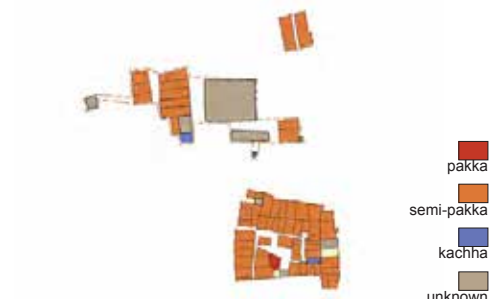
ROOF MATERIAL



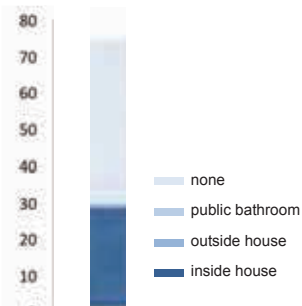
NUMBER OF ROOMS



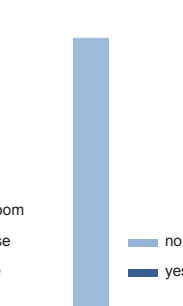
BUILDING TYPOLOGY



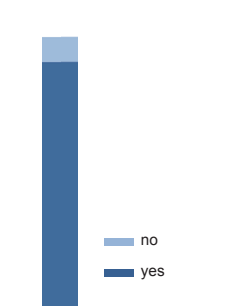
BATHROOM ACCESS



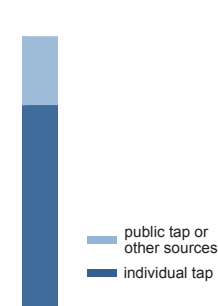
GARBAGE AND




SEWER CONNECTION

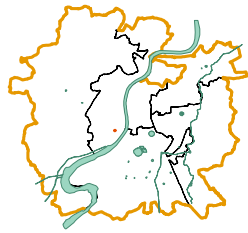


DRINKING WATER



ACCESS TO WATER SUPPLY





basic facts

code	67
zone	West
ward	Paladi
t.p. scheme	6
fp/sr no.	119/1
population	34
land status	Private
area in m ²	446
households	12
dwelling units / hectare	269



0 45 90 180 270 360 m

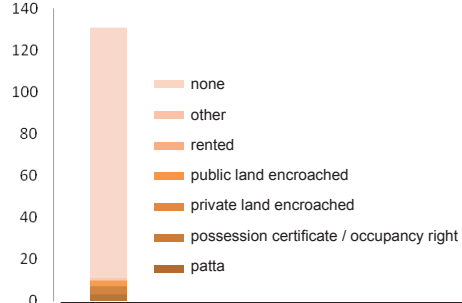
Nr. Mahalaxmi Crossing Chapra

people

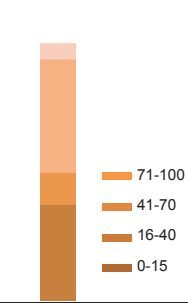


average family size	2.8
males	36%
females	64%
caste	
OBC	2%
SC + ST	1%
others	98%
over 15 yrs in slum	8%
patta land tenure status	3%

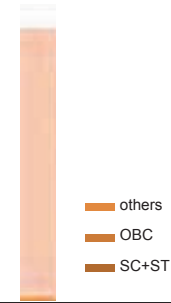
LAND TENURE STATUS



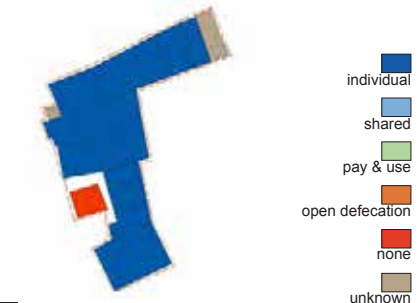
YEARS IN SLUM



CASTE



TOILET ACCESS

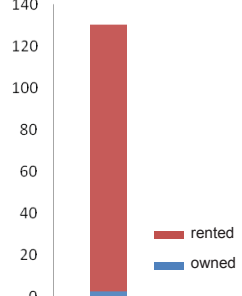


housing

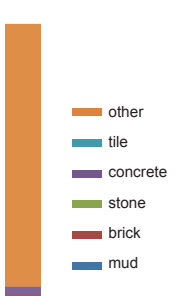


avg dwelling unit area (m ²)	37.2
avg number of rooms	2
kachha	4%
semi-pakka	1%
pakka	5%
owned	3%
rented	97%
concrete roofing	0%
stone flooring	0%

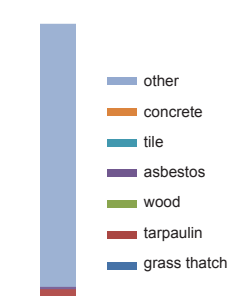
HOUSE OWNERSHIP



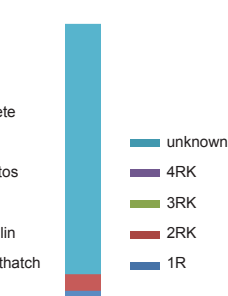
FLOOR MATERIAL



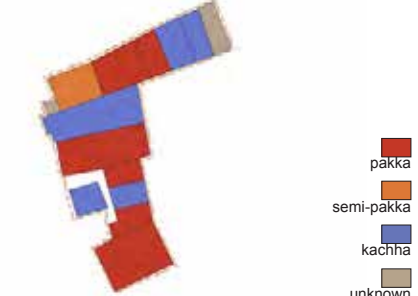
ROOF MATERIAL



NUMBER OF ROOMS



BUILDING TYPOLOGY

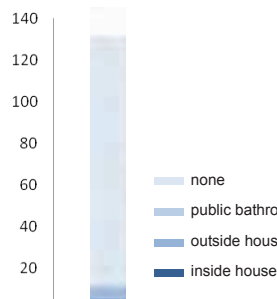


infrastructure

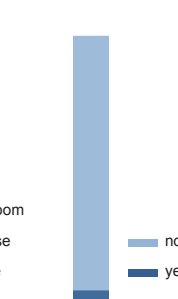


toilet in home	8%
shared toilet access	0%
bathroom in home	4%
individual drinking tap	8%
access to public tap or other sources	92%
sewer connection	7%
garbage connection	0%

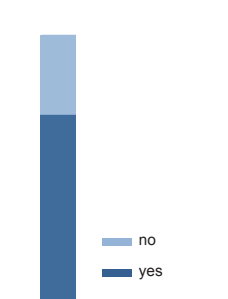
BATHROOM ACCESS



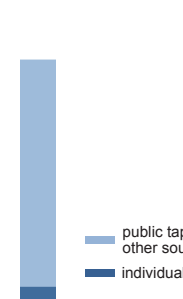
GARBAGE AND



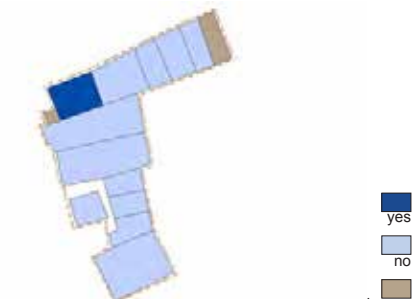
SEWER CONNECTION

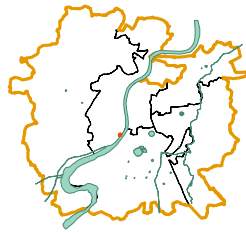


DRINKING WATER



ACCESS TO WATER SUPPLY





basic facts

code	68
zone	West
ward	Paladi
t.p. scheme	6
fp/sr no.	12+13
population	1205
land status	AMC
area in m ²	10024
households	383
dwelling units / hectare	382



0 45 90 180 270 360 m

P.T. College's Chapra

people



average family size	3.1
males	57%
females	43%
caste	
OBC	31%
SC + ST	62%
others	7%
over 15 yrs in slum	74%
patta land tenure status	4%

housing



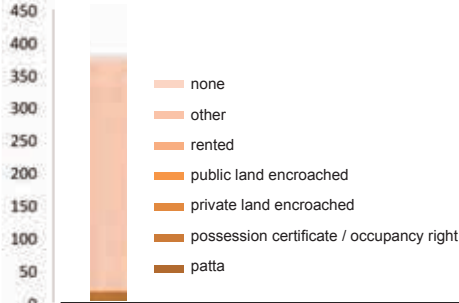
avg dwelling unit area (m ²)	26.2
avg number of rooms	1
kachha	11%
semi-pakka	85%
pakka	1%
owned	83%
rented	17%
concrete roofing	1%
stone flooring	0%

infrastructure

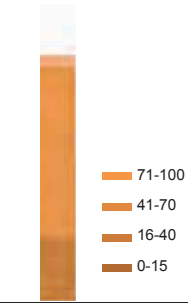


toilet in home	50%
shared toilet access	38%
bathroom in home	96%
individual drinking tap	66%
access to public tap or other sources	34%
sewer connection	41%
garbage connection	46%

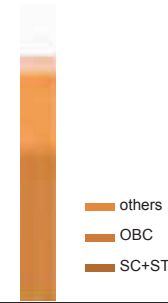
LAND TENURE STATUS



YEARS IN SLUM



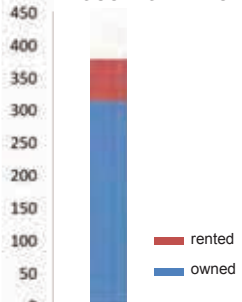
CASTE



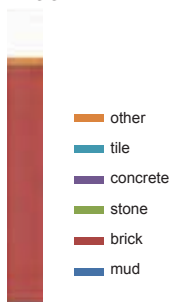
TOILET ACCESS



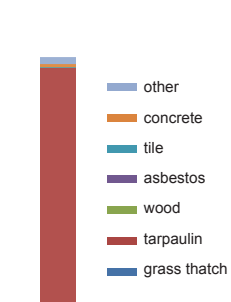
HOUSE OWNERSHIP



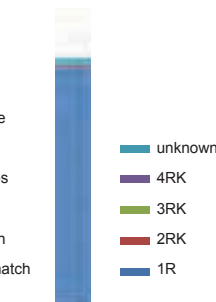
FLOOR MATERIAL



ROOF MATERIAL



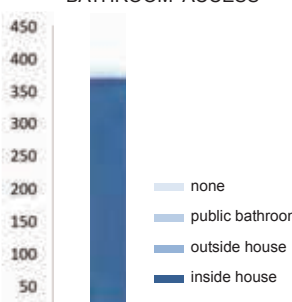
NUMBER OF ROOMS



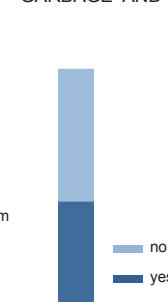
BUILDING TYPOLOGY



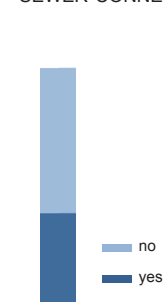
BATHROOM ACCESS



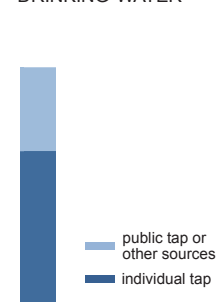
GARBAGE AND



SEWER CONNECTION

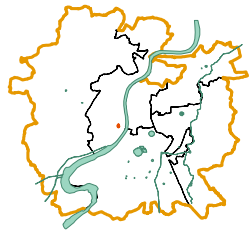


DRINKING WATER




ACCESS TO WATER SUPPLY





basic facts

code	70
zone	West
ward	Paladi
t.p. scheme	3
fp/sr no.	Kochrab Gamtal
population	194
land status	Private
area in m ²	5425
households	70
dwelling units / hectare	129



Rabari Na Chapra

people



average family size	2.8
males	66%
females	34%
caste	
OBC	43%
SC + ST	41%
others	16%
over 15 yrs in slum	94%
patta land tenure status	14%

housing




avg dwelling unit area (m ²)	77.5
avg number of rooms	1.6
kachha	0%
semi-pakka	61%
pakka	33%
owned	89%
rented	11%
concrete roofing	44%
stone flooring	0%

infrastructure

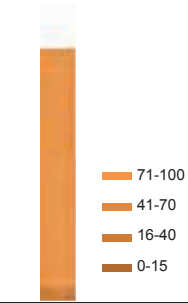


toilet in home	66%
shared toilet access	29%
bathroom in home	90%
individual drinking tap	63%
access to public tap or other sources	37%
sewer connection	94%
garbage connection	36%

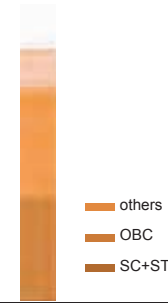
LAND TENURE STATUS



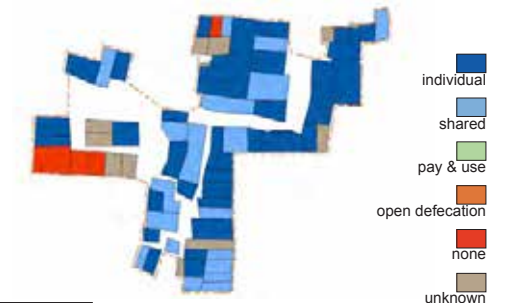
YEARS IN SLUM



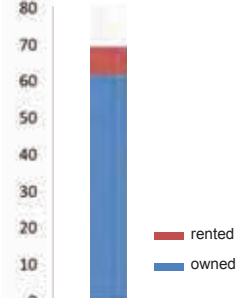
CASTE




TOILET ACCESS



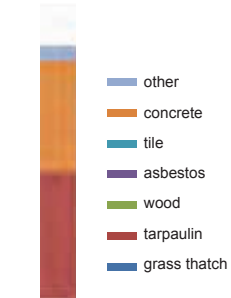
HOUSE OWNERSHIP



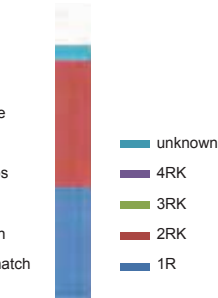
FLOOR MATERIAL



ROOF MATERIAL



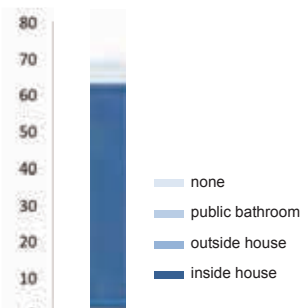
NUMBER OF ROOMS



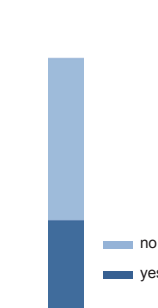
BUILDING TYPOLOGY



BATHROOM ACCESS



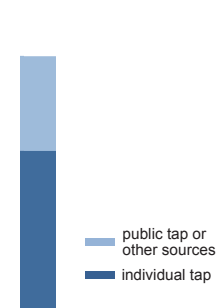
GARBAGE AND



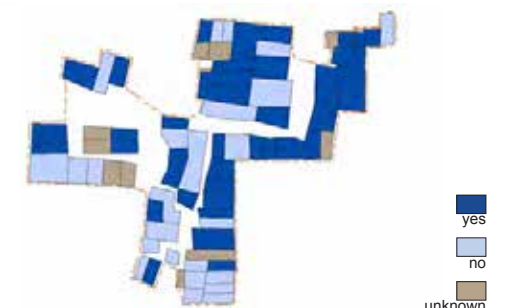
SEWER CONNECTION

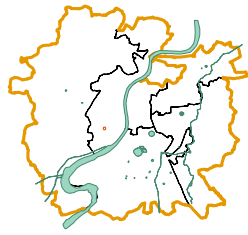


DRINKING WATER




ACCESS TO WATER SUPPLY





basic facts

code	71
zone	West
ward	Paladi
t.p. scheme	6
fp/sr no.	463
population	353
land status	Private
area in m ²	3713
households	99
dwelling units / hectare	267



Sharda Nagar's Chapra

people



average family size	3.6
males	61%
females	39%
caste	
OBC	75%
SC + ST	24%
others	1%
over 15 yrs in slum	0%
patta land tenure status	6%

housing



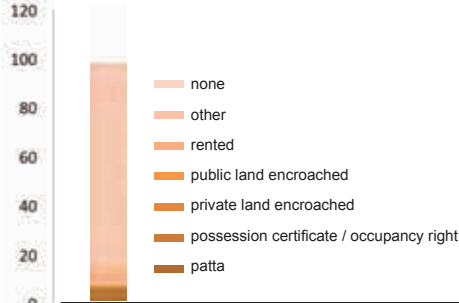
avg dwelling unit area (m ²)	37.5
avg number of rooms	1.1
kachha	0%
semi-pakka	100%
pakka	0%
owned	92%
rented	8%
concrete roofing	96%
stone flooring	0%

infrastructure

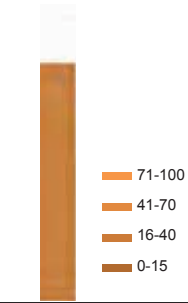


toilet in home	95%
shared toilet access	5%
bathroom in home	100%
individual drinking tap	94%
access to public tap or other sources	6%
sewer connection	98%
garbage connection	0%

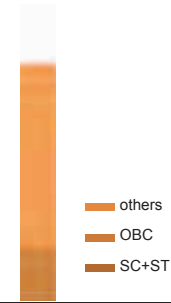
LAND TENURE STATUS



YEARS IN SLUM



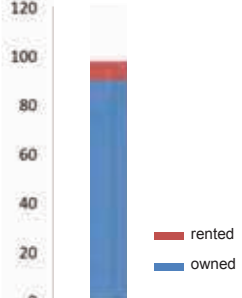
CASTE




TOILET ACCESS



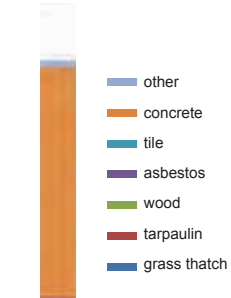
HOUSE OWNERSHIP



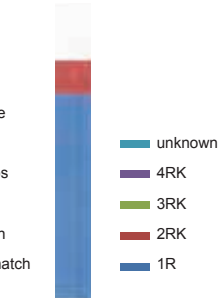
FLOOR MATERIAL



ROOF MATERIAL



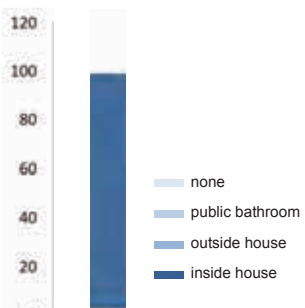
NUMBER OF ROOMS



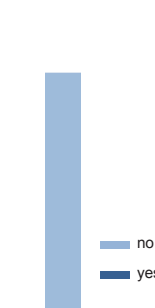
BUILDING TYPOLOGY



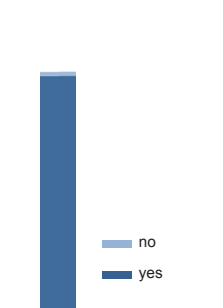
BATHROOM ACCESS



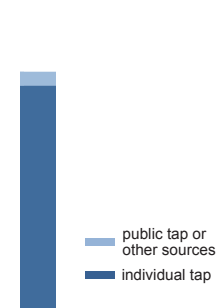
GARBAGE AND



SEWER CONNECTION

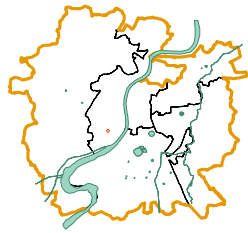


DRINKING WATER




ACCESS TO WATER SUPPLY





basic facts

code	72
zone	West
ward	Paladi
t.p. scheme	6
fp/sr no.	332
population	335
land status	Private
area in m ²	3685
households	115
dwelling units / hectare	312



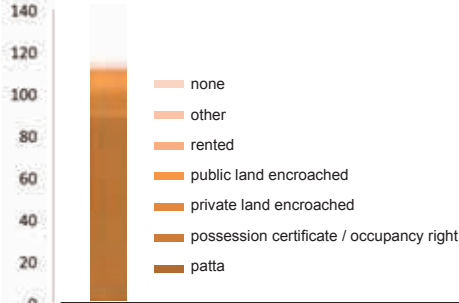
Trikamal Ni Chali

people

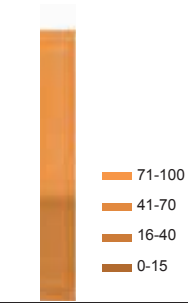


average family size	2.9
males	62%
females	38%
caste	
OBC	56%
SC + ST	44%
others	0%
over 15 yrs in slum	8%
patta land tenure status	77%

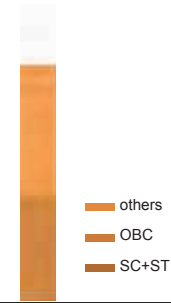
LAND TENURE STATUS



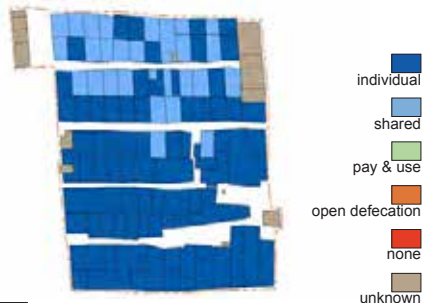
YEARS IN SLUM



CASTE



TOILET ACCESS

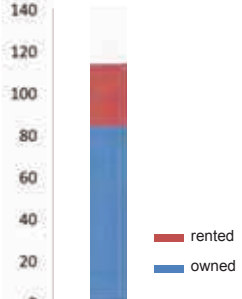


housing

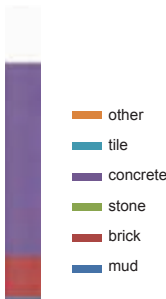


avg dwelling unit area (m ²)	32
avg number of rooms	1
kachha	1%
semi-pakka	20%
pakka	73%
owned	74%
rented	26%
concrete roofing	79%
stone flooring	0%

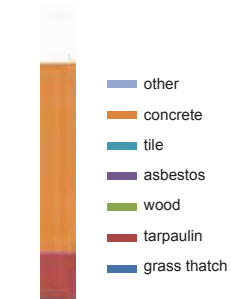
HOUSE OWNERSHIP



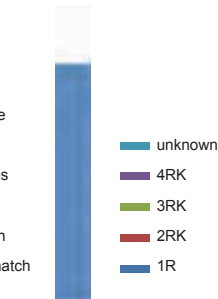
FLOOR MATERIAL



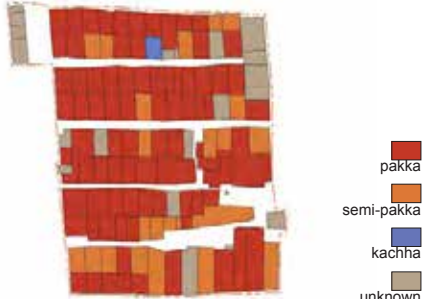
ROOF MATERIAL



NUMBER OF ROOMS



BUILDING TYPOLOGY

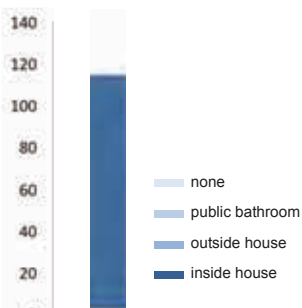


infrastructure

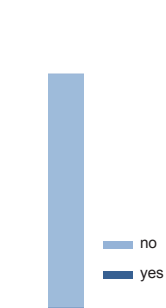


toilet in home	75%
shared toilet access	25%
bathroom in home	99%
individual drinking tap	62%
access to public tap or other sources	38%
sewer connection	98%
garbage connection	1%

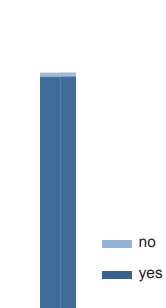
BATHROOM ACCESS



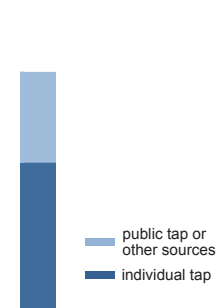
GARBAGE AND



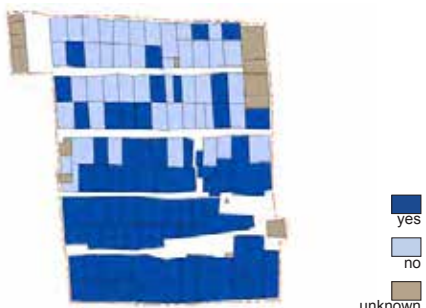
SEWER CONNECTION

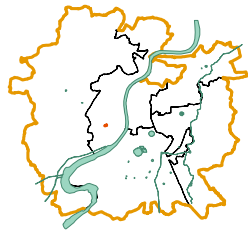


DRINKING WATER



ACCESS TO WATER SUPPLY





basic facts

code	73
zone	West
ward	Paladi
t.p. scheme	6
fp/sr no.	529+551+ 552+553
population	829
land status	AMC
area in m ²	8551
households	284
dwelling units / hectare	332



Vasant Kuva Na Chapra

people



average family size	2.9
males	45%
females	55%
caste	
OBC	47%
SC + ST	51%
others	2%
over 15 yrs in slum	33%
patta land tenure status	91%

housing




avg dwelling unit area (m ²)	30.1
avg number of rooms	1
kachha	1%
semi-pakka	96%
pakka	1%
owned	95%
rented	5%
concrete roofing	5%
stone flooring	3%

infrastructure

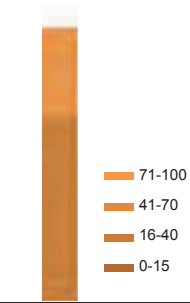


toilet in home	85%
shared toilet access	8%
bathroom in home	98%
individual drinking tap	42%
access to public tap or other sources	58%
sewer connection	83%
garbage connection	14%

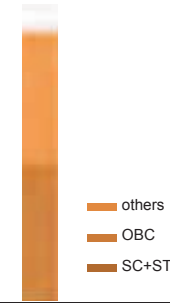
LAND TENURE STATUS



YEARS IN SLUM



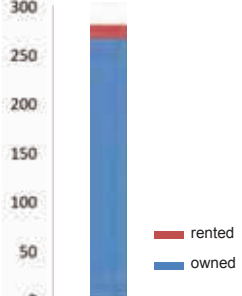
CASTE



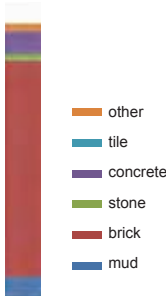
TOILET ACCESS



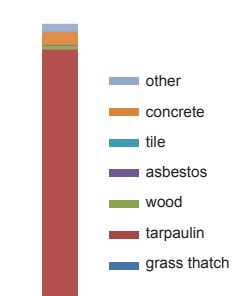
HOUSE OWNERSHIP



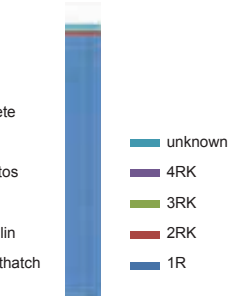
FLOOR MATERIAL



ROOF MATERIAL



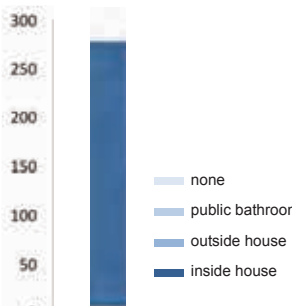
NUMBER OF ROOMS




BUILDING TYPOLOGY



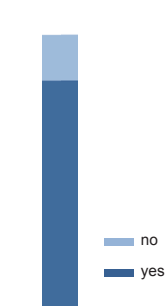
BATHROOM ACCESS



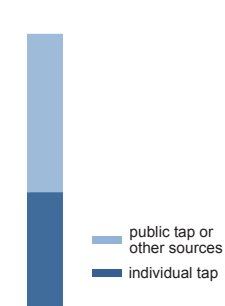
GARBAGE AND



SEWER CONNECTION

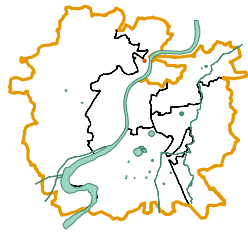


DRINKING WATER




ACCESS TO WATER SUPPLY





basic facts

code	74
zone	West
ward	Sabarmati
t.p. scheme	23
fp/sr no.	584
population	268
land status	Government
area in m ²	5756
households	99
dwelling units / hectare	172



Ambica Nagar Na Chapra

people



average family size	2.7
males	90%
females	10%
caste	
OBC	15%
SC + ST	26%
others	59%
over 15 yrs in slum	0%
patta land tenure status	30%

housing



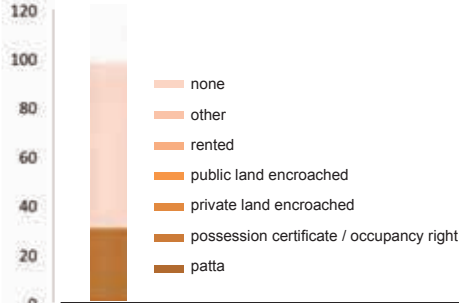
avg dwelling unit area (m ²)	58.1
avg number of rooms	2.3
kachha	2%
semi-pakka	51%
pakka	4%
owned	31%
rented	69%
concrete roofing	1%
stone flooring	1%

infrastructure

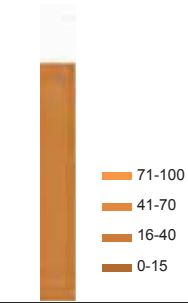


toilet in home	18%
shared toilet access	10%
bathroom in home	18%
individual drinking tap	30%
access to public tap or other sources	70%
sewer connection	18%
garbage connection	0%

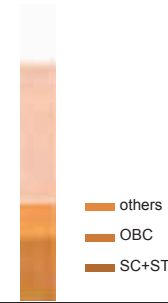
LAND TENURE STATUS



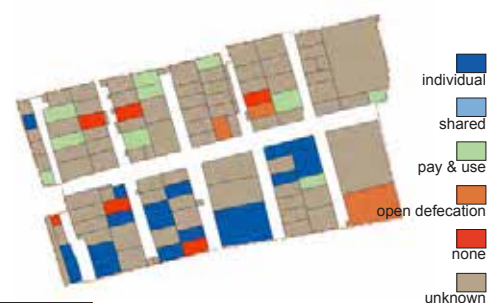
YEARS IN SLUM



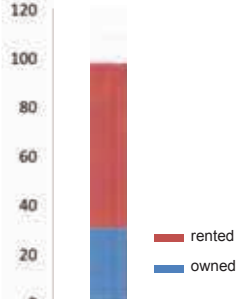
CASTE



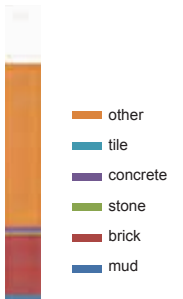
TOILET ACCESS



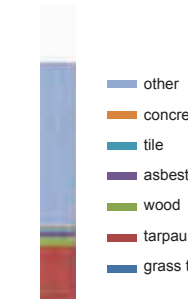
HOUSE OWNERSHIP



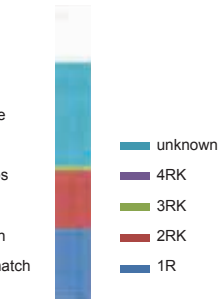
FLOOR MATERIAL




ROOF MATERIAL



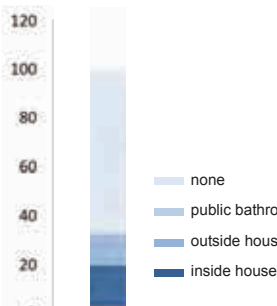
NUMBER OF ROOMS



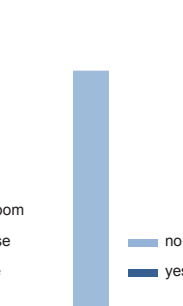
BUILDING TYPOLOGY



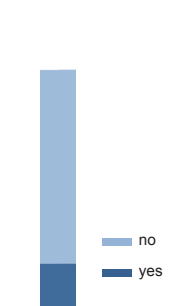
BATHROOM ACCESS



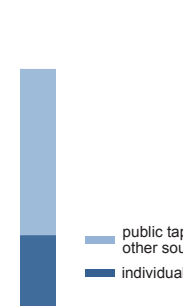
GARBAGE AND



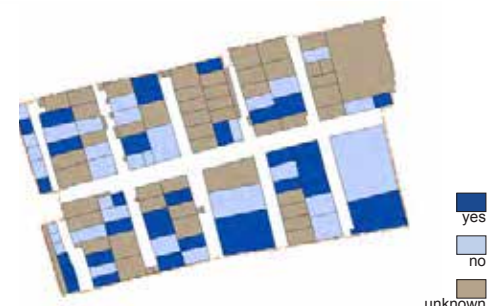
SEWER CONNECTION

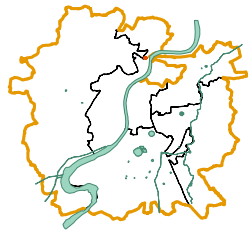


DRINKING WATER



ACCESS TO WATER SUPPLY





basic facts

code	76
zone	West
ward	Sabarmati
t.p. scheme	23
fp/sr no.	480
population	397
land status	Government
area in m ²	7565
households	210
dwelling units / hectare	278



Babubhai Rabari Ni Chali

people



average family size	1.9
males	ND
females	ND
caste	
OBC	6%
SC + ST	0%
others	94%
over 15 yrs in slum	0%
patta land tenure status	0%

housing




avg dwelling unit area (m ²)	36
avg number of rooms	2
kachha	0%
semi-pakka	7%
pakka	0%
owned	0%
rented	100%
concrete roofing	0%
stone flooring	0%

infrastructure

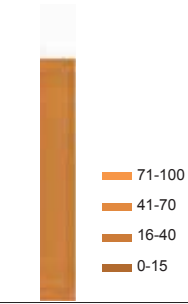


toilet in home	2%
shared toilet access	4%
bathroom in home	0%
individual drinking tap	1%
access to public tap or other sources	99%
sewer connection	1%
garbage connection	0%

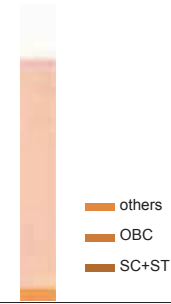
LAND TENURE STATUS



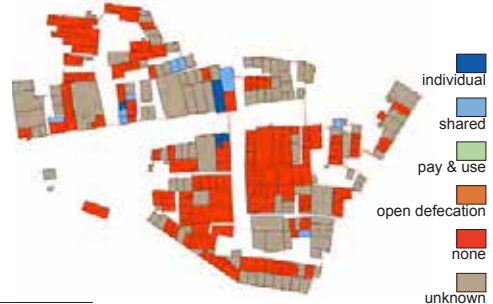
YEARS IN SLUM



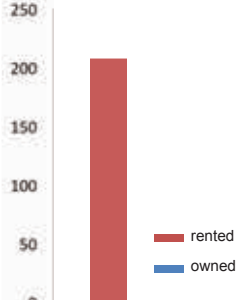
CASTE




TOILET ACCESS



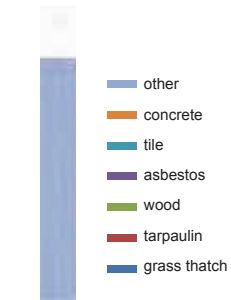
HOUSE OWNERSHIP



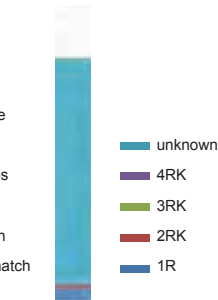
FLOOR MATERIAL



ROOF MATERIAL



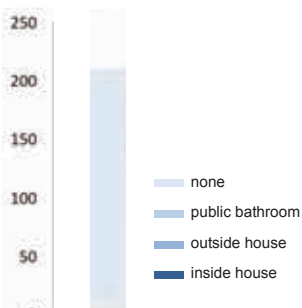
NUMBER OF ROOMS



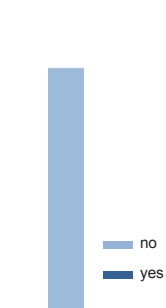
BUILDING TYPOLOGY



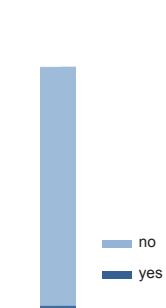
BATHROOM ACCESS



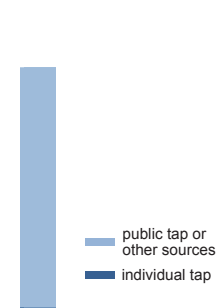
GARBAGE AND



SEWER CONNECTION

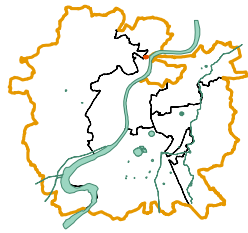


DRINKING WATER



ACCESS TO WATER SUPPLY





basic facts

code	81
zone	West
ward	Sabarmati
t.p. scheme	23
fp/sr no.	460+Road
population	784
land status	Private
area in m ²	10416
households	217
dwelling units / hectare	208



Chara Nagar Na Chapra

people



average family size	3.6
males	51%
females	49%
caste	
OBC	35%
SC + ST	59%
others	6%
over 15 yrs in slum	59%
patta land tenure status	91%

housing




avg dwelling unit area (m ²)	48
avg number of rooms	1
kachha	26%
semi-pakka	70%
pakka	2%
owned	92%
rented	8%
concrete roofing	0%
stone flooring	6%

infrastructure

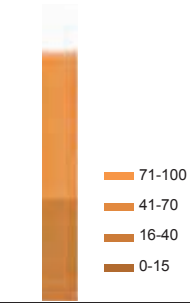


toilet in home	68%
shared toilet access	20%
bathroom in home	95%
individual drinking tap	55%
access to public tap or other sources	45%
sewer connection	82%
garbage connection	18%

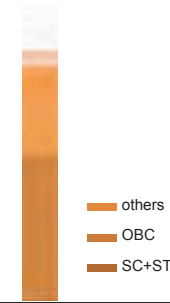
LAND TENURE STATUS



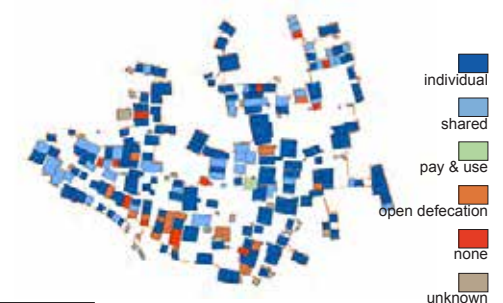
YEARS IN SLUM



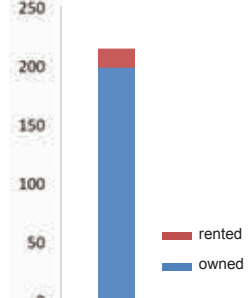
CASTE




TOILET ACCESS



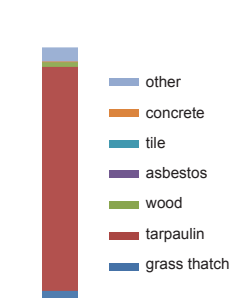
HOUSE OWNERSHIP



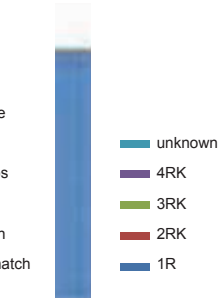
FLOOR MATERIAL



ROOF MATERIAL



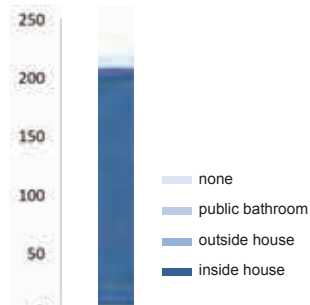
NUMBER OF ROOMS



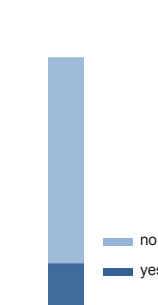
BUILDING TYPOLOGY



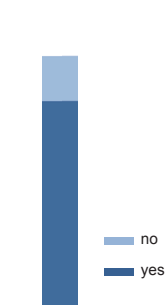
BATHROOM ACCESS



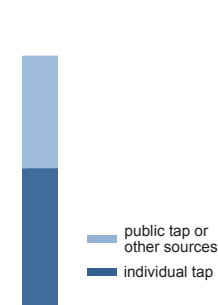
GARBAGE AND



SEWER CONNECTION

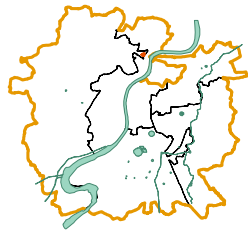


DRINKING WATER



ACCESS TO WATER SUPPLY





basic facts

code	83
zone	West
ward	Sabarmati
t.p. scheme	23
fp/sr no.	435, 436, 437
population	2063
land status	Private
area in m ²	25369
households	538
dwelling units / hectare	212



0 45 90 180 270 360 m

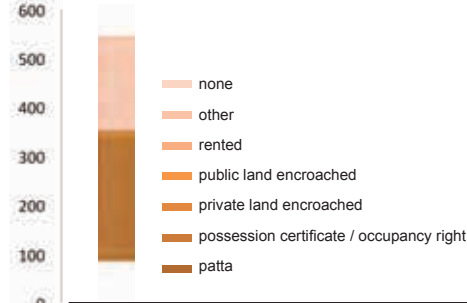
Gandhi Vas

people

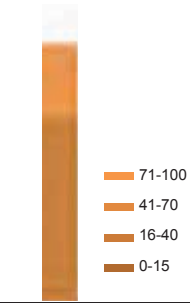


average family size	3.8
males	55%
females	45%
caste	
OBC	41%
SC + ST	48%
others	10%
over 15 yrs in slum	29%
patta land tenure status	55%

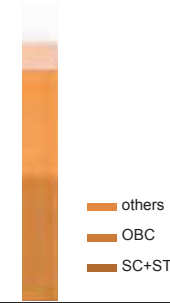
LAND TENURE STATUS



YEARS IN SLUM



CASTE



TOILET ACCESS

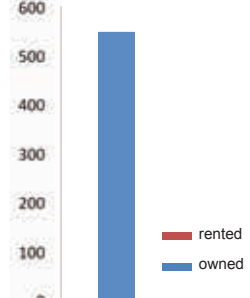


housing

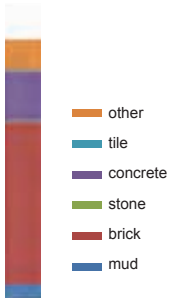


avg dwelling unit area (m ²)	47.2
avg number of rooms	1
kachha	1%
semi-pakka	90%
pakka	12%
owned	100%
rented	0%
concrete roofing	21%
stone flooring	1%

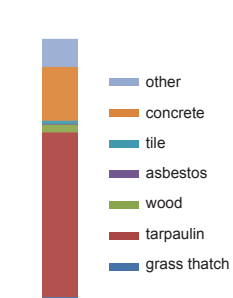
HOUSE OWNERSHIP



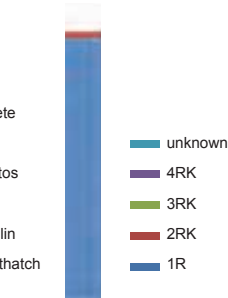
FLOOR MATERIAL



ROOF MATERIAL



NUMBER OF ROOMS



BUILDING TYPOLOGY

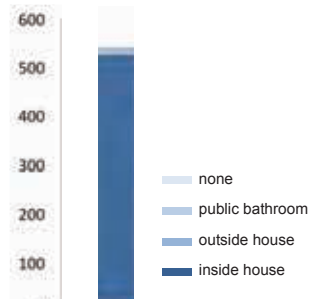


infrastructure

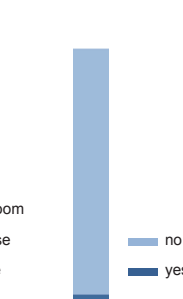


toilet in home	76%
shared toilet access	26%
bathroom in home	98%
individual drinking tap	67%
access to public tap or other sources	33%
sewer connection	95%
garbage connection	5%

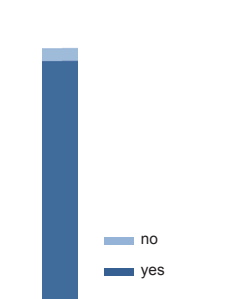
BATHROOM ACCESS



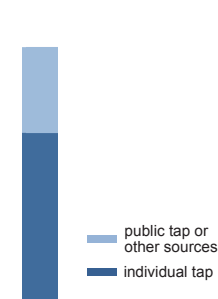
GARBAGE AND



SEWER CONNECTION

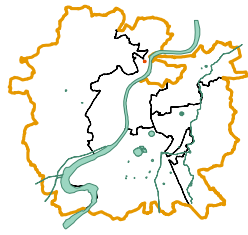


DRINKING WATER




ACCESS TO WATER SUPPLY





basic facts

code	847
zone	West
ward	Sabarmati
t.p. scheme	23
fp/sr no.	584
population	206
land status	Private
area in m ²	2260
households	82
dwelling units / hectare	363




Gaukhepura Na Chpra

people

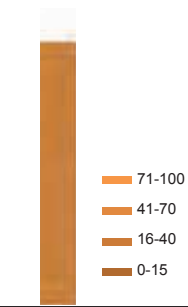


average family size	2.5
males	50%
females	50%
caste	
OBC	0%
SC + ST	28%
others	72%
over 15 yrs in slum	0%
patta land tenure status	0%

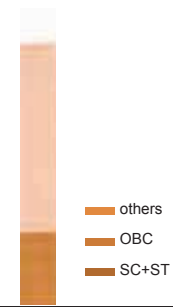
LAND TENURE STATUS



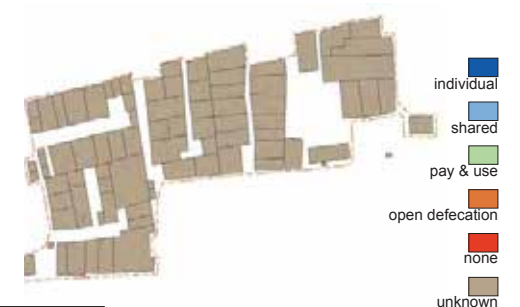
YEARS IN SLUM




CASTE



TOILET ACCESS

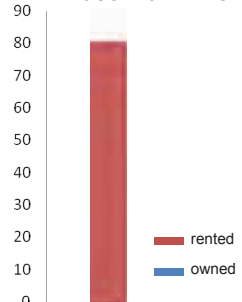


housing

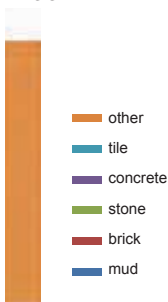


avg dwelling unit area (m ²)	27.6
avg number of rooms	1.6
kachha	0%
semi-pakka	73%
pakka	0%
owned	0%
rented	100%
concrete roofing	0%
stone flooring	0%

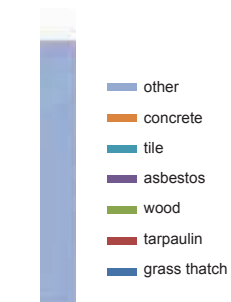
HOUSE OWNERSHIP



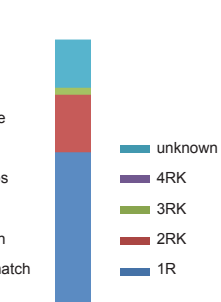
FLOOR MATERIAL



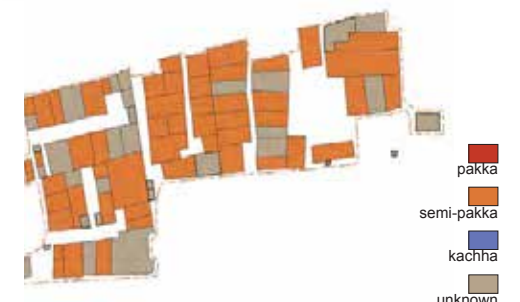
ROOF MATERIAL



NUMBER OF ROOMS



BUILDING TYPOLOGY

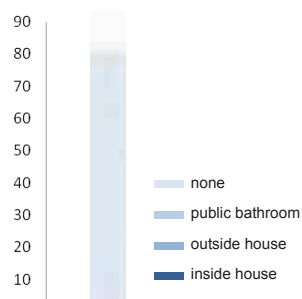


infrastructure

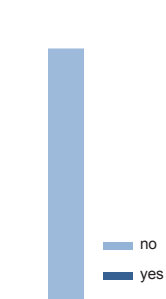


toilet in home	0%
shared toilet access	0%
bathroom in home	0%
individual drinking tap	0%
access to public tap or other sources	100%
sewer connection	0%
garbage connection	0%

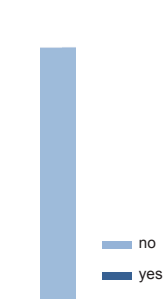
BATHROOM ACCESS



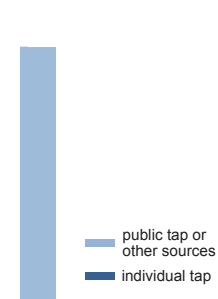
GARBAGE AND



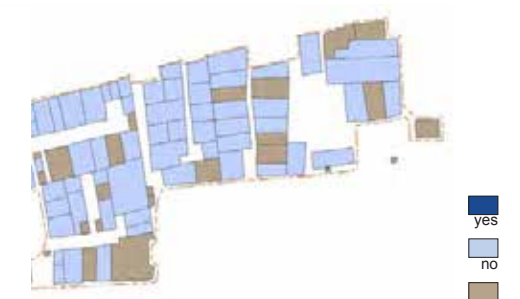
SEWER CONNECTION

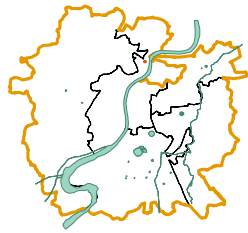


DRINKING WATER




ACCESS TO WATER SUPPLY





basic facts

code	848
zone	West
ward	Sabarmati
t.p. scheme	23
fp/sr no.	586
population	247
land status	Private
area in m ²	813
households	42
dwelling units / hectare	517




Bhavani Nagar

people

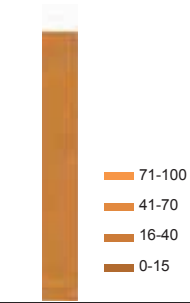


average family size	5.9
males	ND
females	ND
caste	
OBC	55%
SC + ST	0%
others	45%
over 15 yrs in slum	0%
patta land tenure status	0%

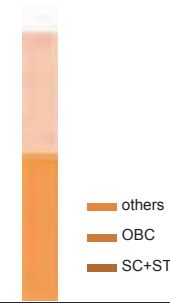
LAND TENURE STATUS




YEARS IN SLUM



CASTE



TOILET ACCESS

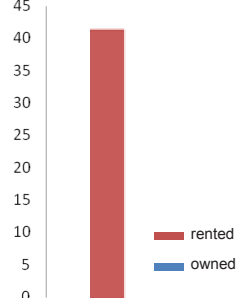


housing

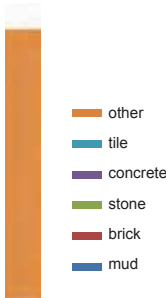


avg dwelling unit area (m ²)	19.4
avg number of rooms	1.8
kachha	0%
semi-pakka	55%
pakka	0%
owned	0%
rented	100%
concrete roofing	0%
stone flooring	0%

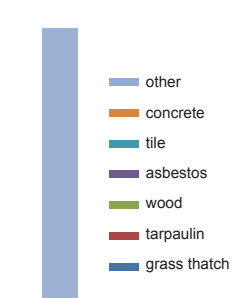
HOUSE OWNERSHIP



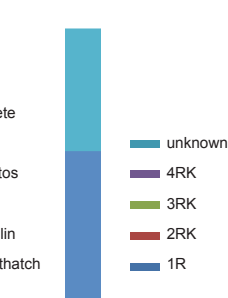
FLOOR MATERIAL




ROOF MATERIAL



NUMBER OF ROOMS



BUILDING TYPOLOGY

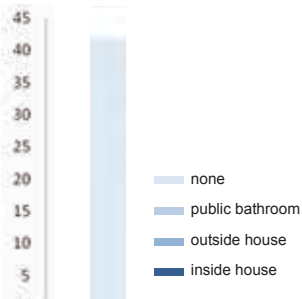


infrastructure

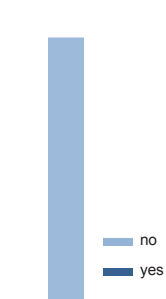


toilet in home	12%
shared toilet access	2%
bathroom in home	0%
individual drinking tap	12%
access to public tap or other sources	88%
sewer connection	14%
garbage connection	0%

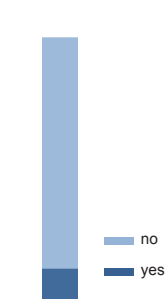
BATHROOM ACCESS



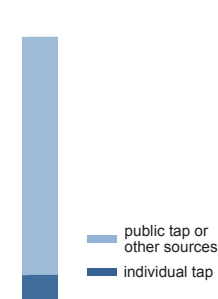
GARBAGE AND



SEWER CONNECTION

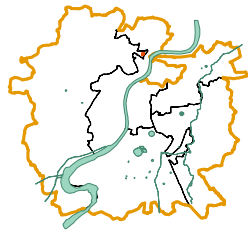


DRINKING WATER



ACCESS TO WATER SUPPLY





basic facts

code	874
zone	West
ward	Sabarmati
t.p. scheme	23
fp/sr no.	436
population	669
land status	Private
area in m ²	5184
households	90
dwelling units / hectare	174



Baldev Nagar

people

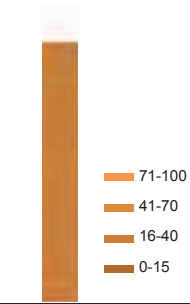


average family size	7.4
males	67%
females	33%
caste	
OBC	0%
SC + ST	73%
others	27%
over 15 yrs in slum	0%
patta land tenure status	0%

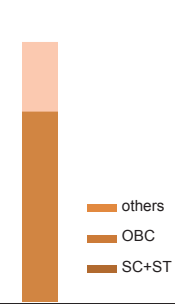
LAND TENURE STATUS




YEARS IN SLUM



CASTE



TOILET ACCESS

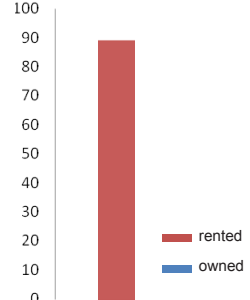


housing

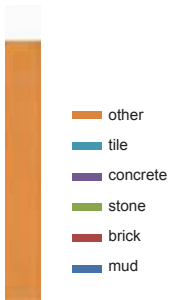


avg dwelling unit area (m ²)	57.6
avg number of rooms	1.7
kachha	0%
semi-pakka	56%
pakka	18%
owned	0%
rented	100%
concrete roofing	0%
stone flooring	0%

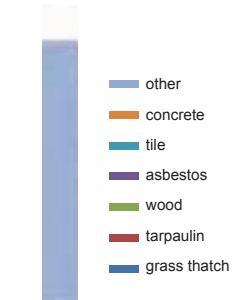
HOUSE OWNERSHIP



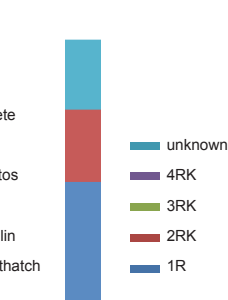
FLOOR MATERIAL



ROOF MATERIAL



NUMBER OF ROOMS



BUILDING TYPOLOGY

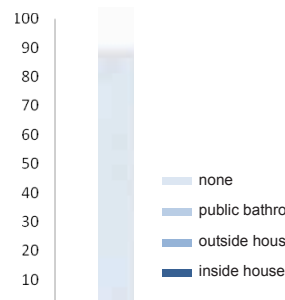


infrastructure

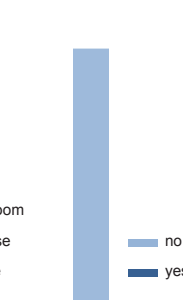


toilet in home	7%
shared toilet access	44%
bathroom in home	0%
individual drinking tap	31%
access to public tap or other sources	69%
sewer connection	51%
garbage connection	0%

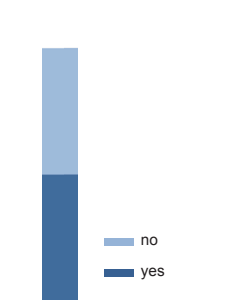
BATHROOM ACCESS



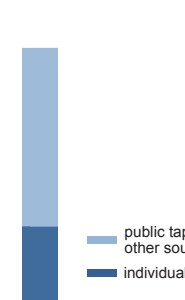
GARBAGE AND



SEWER CONNECTION

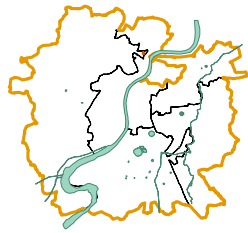


DRINKING WATER




ACCESS TO WATER SUPPLY





basic facts

code	875
zone	West
ward	Sabarmati
t.p. scheme	23
fp/sr no.	907
population	143
land status	Private
area in m ²	1122
households	36
dwelling units / hectare	321




Anandnagar Ni Chali

people

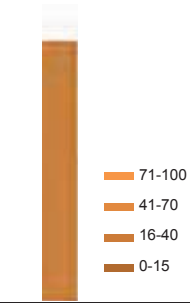


average family size	4
males	44%
females	56%
caste	
OBC	0%
SC + ST	72%
others	28%
over 15 yrs in slum	0%
patta land tenure status	0%

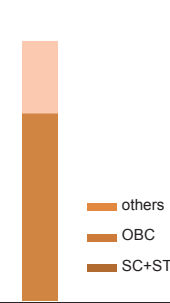
LAND TENURE STATUS




YEARS IN SLUM



CASTE



TOILET ACCESS

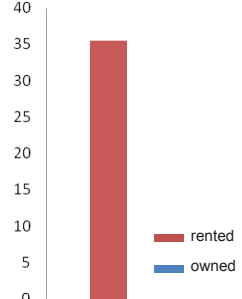


housing

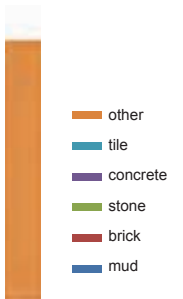


avg dwelling unit area (m ²)	31.2
avg number of rooms	1.6
kachha	0%
semi-pakka	36%
pakka	58%
owned	0%
rented	100%
concrete roofing	0%
stone flooring	0%

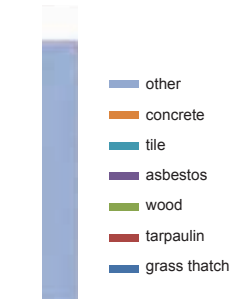
HOUSE OWNERSHIP



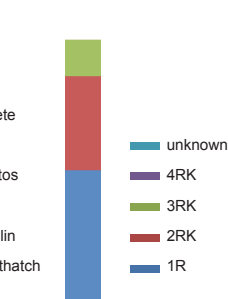
FLOOR MATERIAL




ROOF MATERIAL



NUMBER OF ROOMS



BUILDING TYPOLOGY

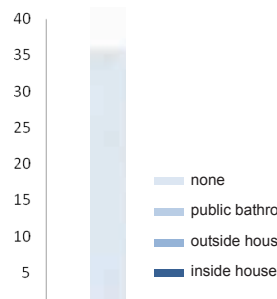


infrastructure

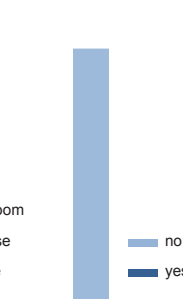


toilet in home	28%
shared toilet access	25%
bathroom in home	0%
individual drinking tap	36%
access to public tap or other sources	64%
sewer connection	53%
garbage connection	0%

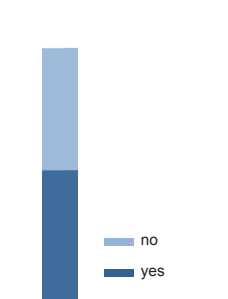
BATHROOM ACCESS



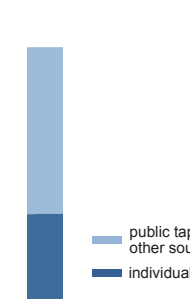
GARBAGE AND




SEWER CONNECTION

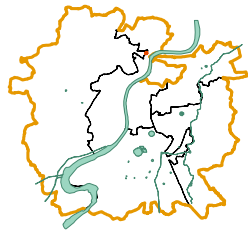


DRINKING WATER



ACCESS TO WATER SUPPLY





basic facts

code	880
zone	West
ward	Sabarmati
t.p. scheme	23
fp/sr no.	179/P
population	650
land status	Government
area in m ²	6409
households	146
dwelling units / hectare	228




Kerosene Ni Chali

people

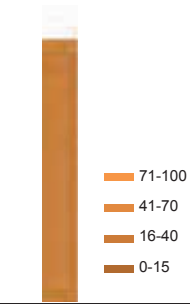


average family size	4.5
males	75%
females	25%
caste	
OBC	1%
SC + ST	90%
others	8%
over 15 yrs in slum	0%
patta land tenure status	0%

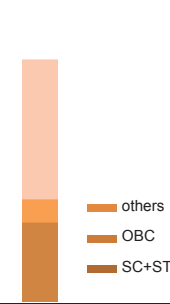
LAND TENURE STATUS



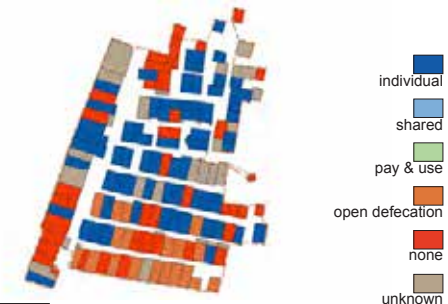
YEARS IN SLUM



CASTE



TOILET ACCESS

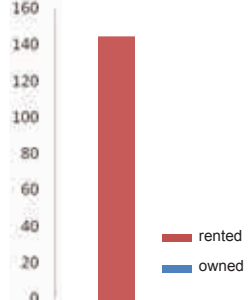


housing

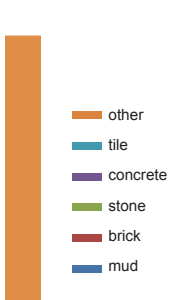


avg dwelling unit area (m ²)	43.9
avg number of rooms	1.1
kachha	0%
semi-pakka	92%
pakka	0%
owned	0%
rented	100%
concrete roofing	0%
stone flooring	0%

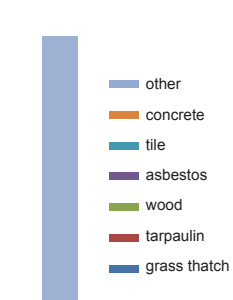
HOUSE OWNERSHIP



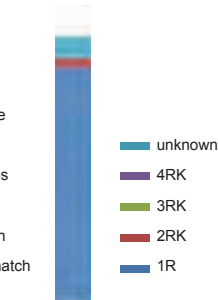
FLOOR MATERIAL



ROOF MATERIAL



NUMBER OF ROOMS



BUILDING TYPOLOGY

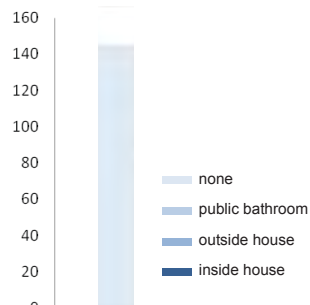


infrastructure

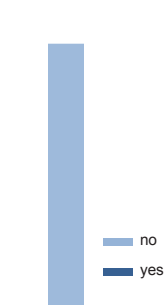


toilet in home	48%
shared toilet access	0%
bathroom in home	0%
individual drinking tap	44%
access to public tap or other sources	56%
sewer connection	62%
garbage connection	0%

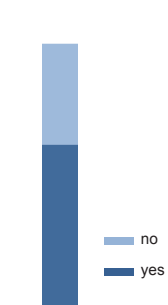
BATHROOM ACCESS



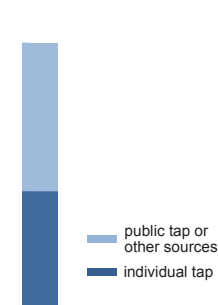
GARBAGE AND



SEWER CONNECTION

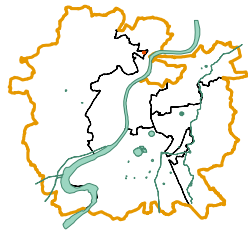


DRINKING WATER




ACCESS TO WATER SUPPLY





basic facts

code	876
zone	West
ward	Sabarmati
t.p. scheme	23
fp/sr no.	174/P
population	387
land status	Government
area in m ²	4127
households	68
dwelling units / hectare	165




Nirant Nagar Ni Chali

people

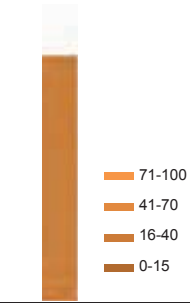


average family size	5.7
males	ND
females	ND
caste	
OBC	31%
SC + ST	19%
others	50%
over 15 yrs in slum	0%
patta land tenure status	0%

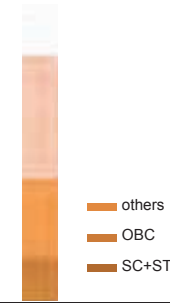
LAND TENURE STATUS



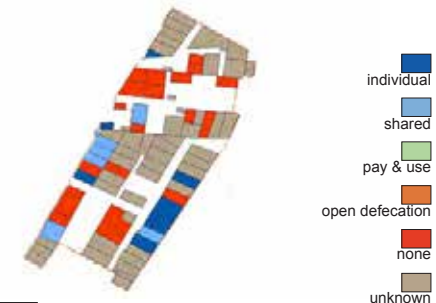
YEARS IN SLUM



CASTE



TOILET ACCESS

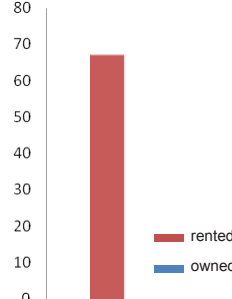


housing

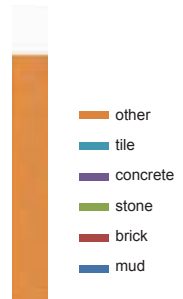


avg dwelling unit area (m ²)	60.7
avg number of rooms	2
kachha	0%
semi-pakka	50%
pakka	0%
owned	0%
rented	100%
concrete roofing	0%
stone flooring	0%

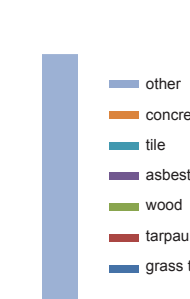
HOUSE OWNERSHIP



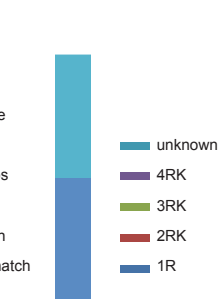
FLOOR MATERIAL



ROOF MATERIAL



NUMBER OF ROOMS



BUILDING TYPOLOGY

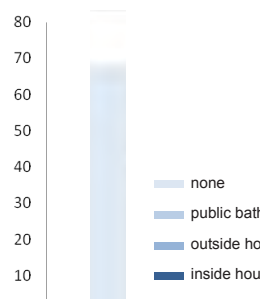


infrastructure

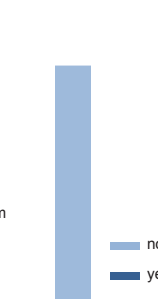


toilet in home	12%
shared toilet access	10%
bathroom in home	0%
individual drinking tap	12%
access to public tap or other sources	88%
sewer connection	21%
garbage connection	0%

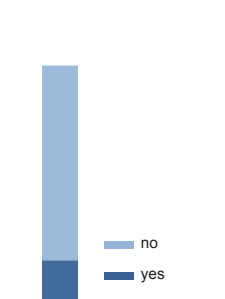
BATHROOM ACCESS



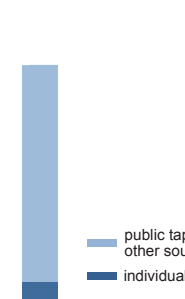
GARBAGE AND



SEWER CONNECTION

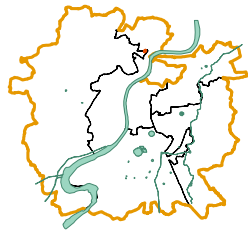


DRINKING WATER




ACCESS TO WATER SUPPLY





basic facts

code	877
zone	West
ward	Sabarmati
t.p. scheme	23
fp/sr no.	174/P
population	273
land status	Government
area in m ²	2730
households	58
dwelling units / hectare	212



Jagannathnagar Ni Chali

people




average family size	4.7
males	ND
females	ND
caste	
OBC	0%
SC + ST	40%
others	60%
over 15 yrs in slum	0%
patta land tenure status	0%

housing




avg dwelling unit area (m ²)	47.1
avg number of rooms	2.6
kachha	0%
semi-pakka	12%
pakka	29%
owned	0%
rented	100%
concrete roofing	0%
stone flooring	0%

infrastructure

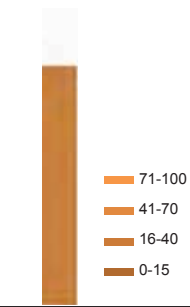


toilet in home	9%
shared toilet access	2%
bathroom in home	0%
individual drinking tap	9%
access to public tap or other sources	91%
sewer connection	10%
garbage connection	0%

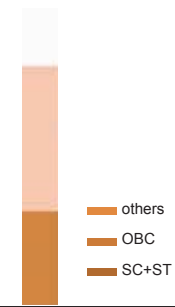
LAND TENURE STATUS



YEARS IN SLUM



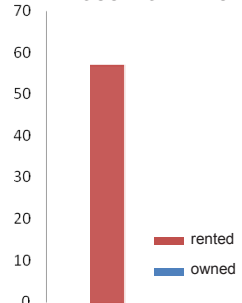
CASTE



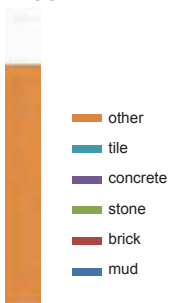
TOILET ACCESS



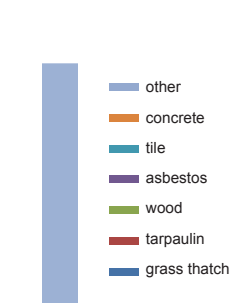
HOUSE OWNERSHIP



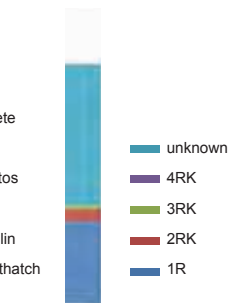
FLOOR MATERIAL



ROOF MATERIAL



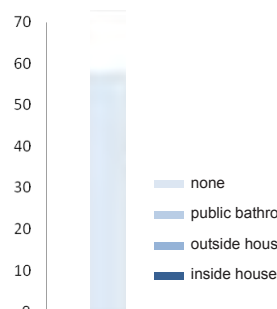
NUMBER OF ROOMS



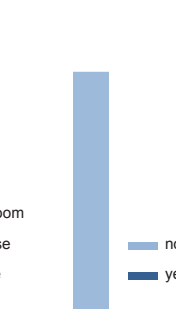
BUILDING TYPOLOGY



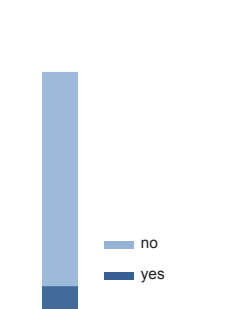
BATHROOM ACCESS



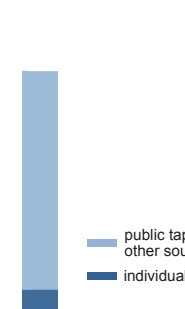
GARBAGE AND



SEWER CONNECTION

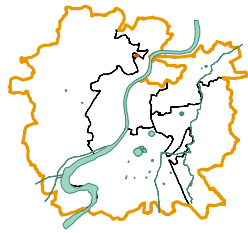


DRINKING WATER




ACCESS TO WATER SUPPLY





basic facts

code	86
zone	West
ward	Sabarmati
t.p. scheme	23
fp/sr no.	138
population	162
land status	Private
area in m ²	2792
households	46
dwelling units / hectare	165



Govindbhai Ni Chali

people



average family size	3.5
males	52%
females	48%
caste	
OBC	17%
SC + ST	65%
others	17%
over 15 yrs in slum	46%
patta land tenure status	63%

housing



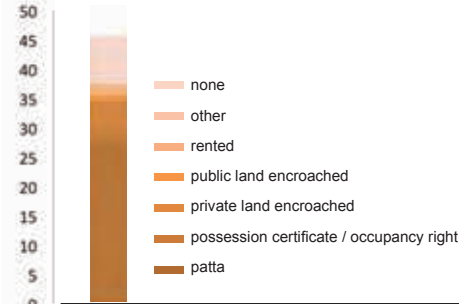
avg dwelling unit area (m ²)	60.7
avg number of rooms	1.3
kachha	2%
semi-pakka	78%
pakka	0%
owned	54%
rented	46%
concrete roofing	9%
stone flooring	0%

infrastructure

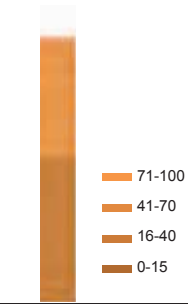


toilet in home	57%
shared toilet access	20%
bathroom in home	78%
individual drinking tap	22%
access to public tap or other sources	78%
sewer connection	33%
garbage connection	20%

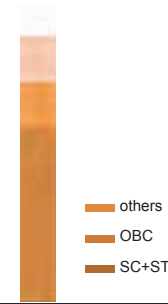
LAND TENURE STATUS



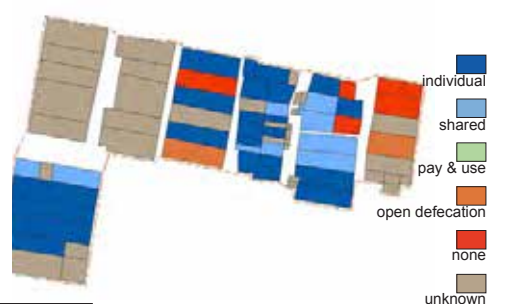
YEARS IN SLUM



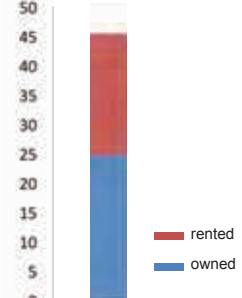
CASTE



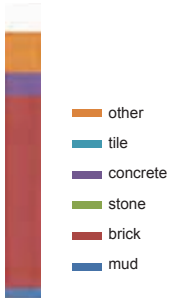
TOILET ACCESS



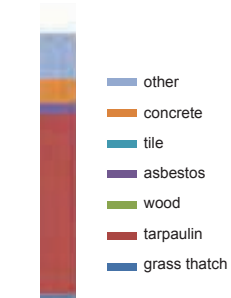
HOUSE OWNERSHIP



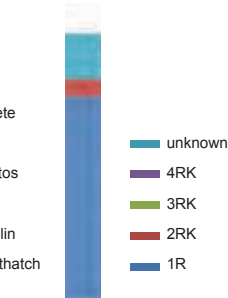
FLOOR MATERIAL



ROOF MATERIAL



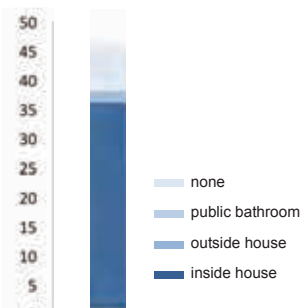
NUMBER OF ROOMS



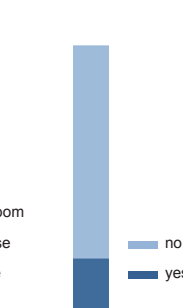
BUILDING TYPOLOGY



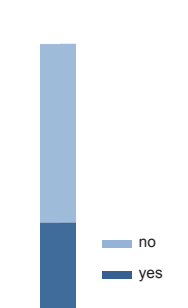
BATHROOM ACCESS



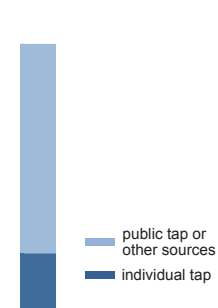
GARBAGE AND



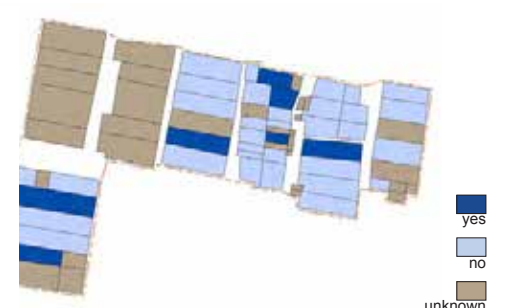
SEWER CONNECTION

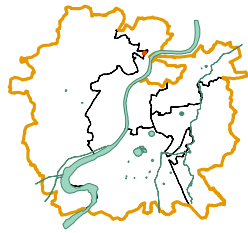


DRINKING WATER



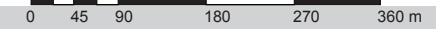
ACCESS TO WATER SUPPLY





basic facts

code	88
zone	West
ward	Sabarmati
t.p. scheme	23
fp/sr no.	435
population	1013
land status	Government
area in m ²	10393
households	241
dwelling units / hectare	232



Harekrishna Nagar

people



average family size	4.2
males	54%
females	46%
caste	
OBC	25%
SC + ST	75%
others	0%
over 15 yrs in slum	49%
patta land tenure status	21%

housing



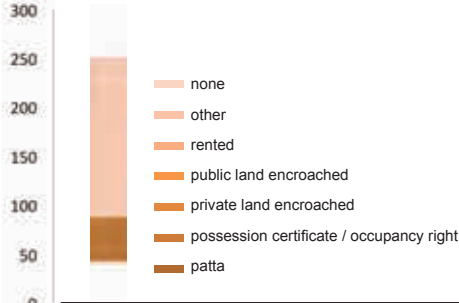
avg dwelling unit area (m ²)	43.1
avg number of rooms	1.1
kachha	0%
semi-pakka	88%
pakka	14%
owned	99%
rented	1%
concrete roofing	0%
stone flooring	2%

infrastructure

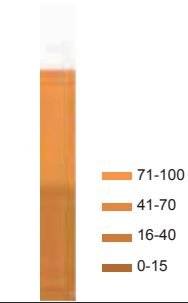


toilet in home	53%
shared toilet access	39%
bathroom in home	98%
individual drinking tap	49%
access to public tap or other sources	51%
sewer connection	87%
garbage connection	12%

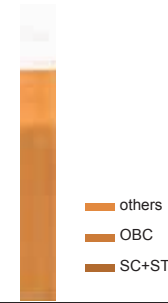
LAND TENURE STATUS



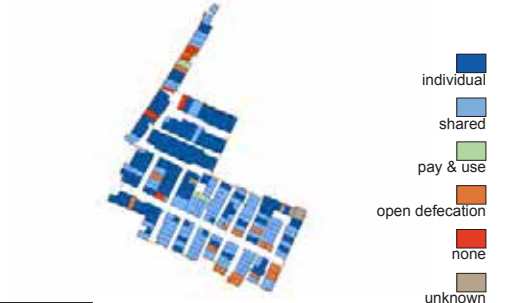
YEARS IN SLUM



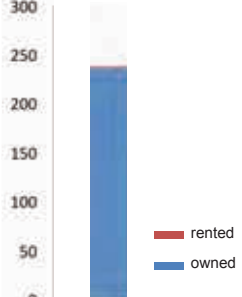
CASTE



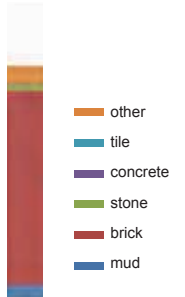
TOILET ACCESS



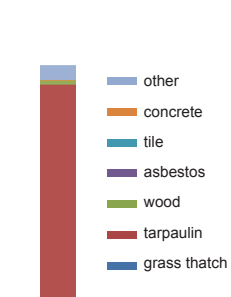
HOUSE OWNERSHIP



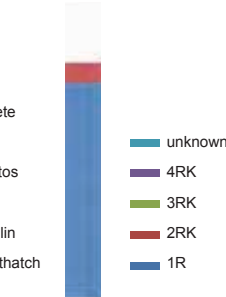
FLOOR MATERIAL



ROOF MATERIAL



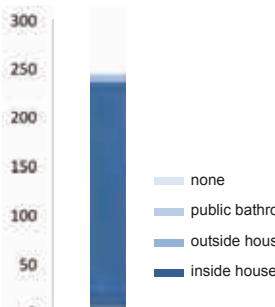
NUMBER OF ROOMS



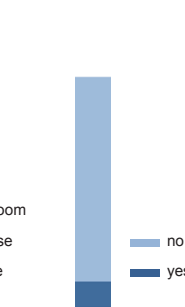
BUILDING TYPOLOGY



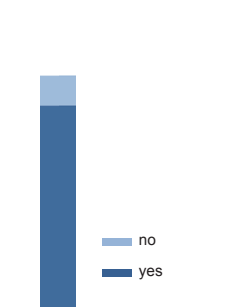
BATHROOM ACCESS



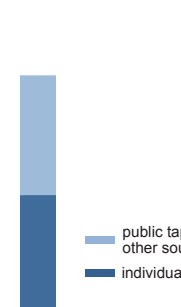
GARBAGE AND



SEWER CONNECTION

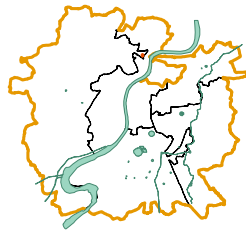


DRINKING WATER



ACCESS TO WATER SUPPLY





basic facts

code	89
zone	West
ward	Sabarmati
t.p. scheme	23
fp/sr no.	440
population	380
land status	AMC
area in m ²	4109
households	69
dwelling units / hectare	168



Harivan Na Chapra

people



average family size	5.5
males	56%
females	44%
caste	
OBC	91%
SC + ST	9%
others	0%
over 15 yrs in slum	12%
patta land tenure status	9%

housing



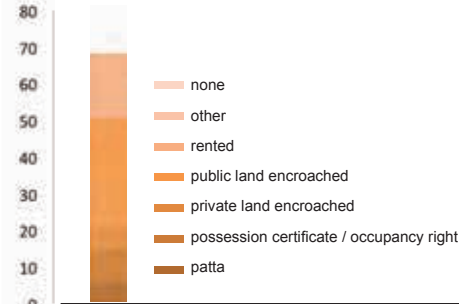
avg dwelling unit area (m ²)	59.6
avg number of rooms	1
kachha	3%
semi-pakka	91%
pakka	6%
owned	70%
rented	30%
concrete roofing	0%
stone flooring	3%

infrastructure

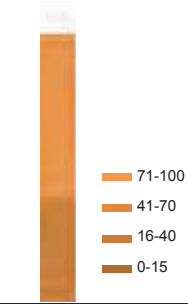


toilet in home	91%
shared toilet access	3%
bathroom in home	93%
individual drinking tap	97%
access to public tap or other sources	3%
sewer connection	90%
garbage connection	4%

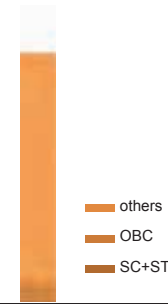
LAND TENURE STATUS



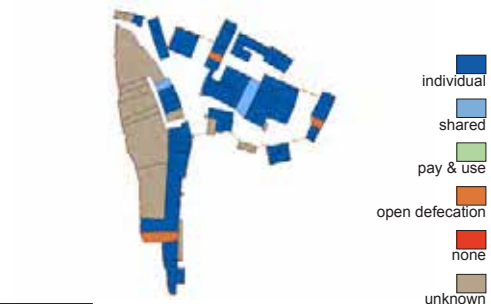
YEARS IN SLUM



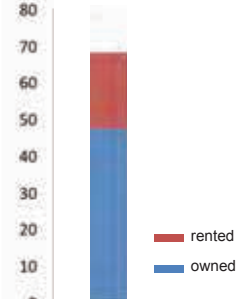
CASTE



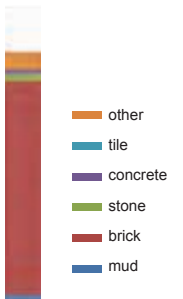
TOILET ACCESS



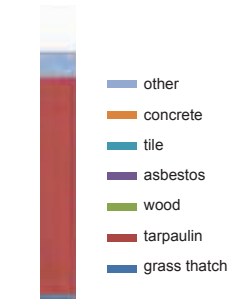
HOUSE OWNERSHIP



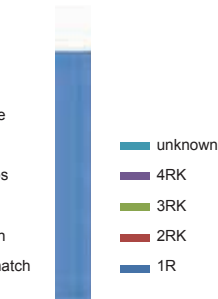
FLOOR MATERIAL



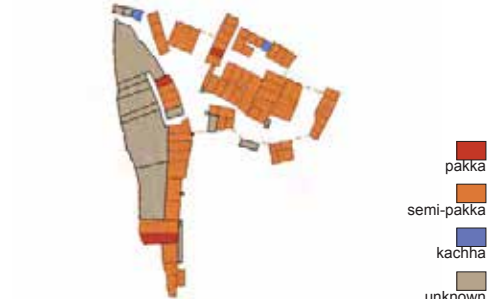
ROOF MATERIAL



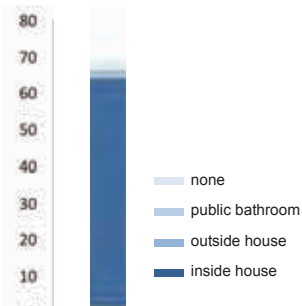
NUMBER OF ROOMS



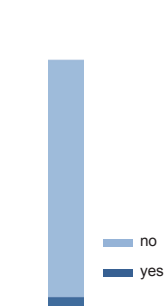
BUILDING TYPOLOGY



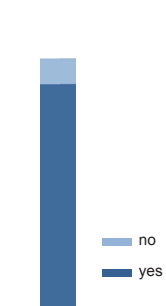
BATHROOM ACCESS



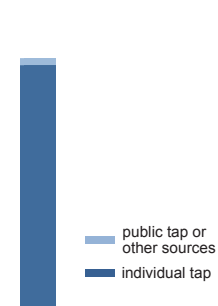
GARBAGE AND



SEWER CONNECTION

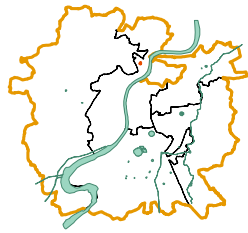


DRINKING WATER




ACCESS TO WATER SUPPLY





basic facts

code	90
zone	West
ward	Sabarmati
t.p. scheme	23
fp/sr no.	417
population	459
land status	AMC+Private
area in m ²	4430
households	124
dwelling units / hectare	280



Jagabhai Ni Chali

people



average family size	3.7
males	57%
females	43%
caste	
OBC	31%
SC + ST	63%
others	6%
over 15 yrs in slum	12%
patta land tenure status	41%

housing



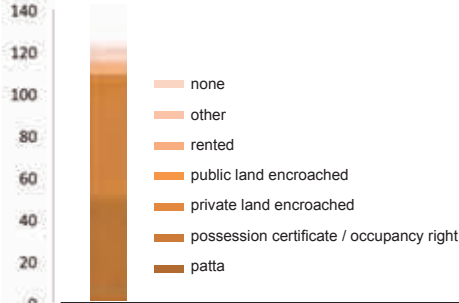
avg dwelling unit area (m ²)	35.7
avg number of rooms	1
kachha	27%
semi-pakka	73%
pakka	0%
owned	88%
rented	12%
concrete roofing	68%
stone flooring	2%

infrastructure

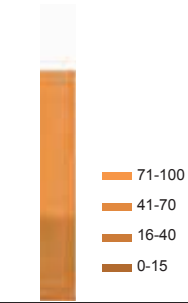


toilet in home	41%
shared toilet access	54%
bathroom in home	92%
individual drinking tap	40%
access to public tap or other sources	60%
sewer connection	68%
garbage connection	2%

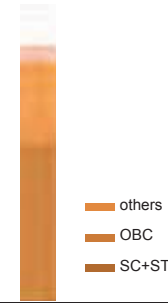
LAND TENURE STATUS



YEARS IN SLUM



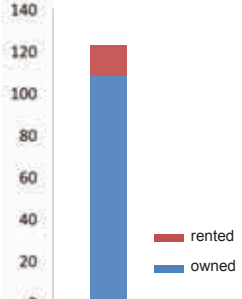
CASTE




TOILET ACCESS



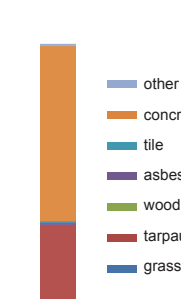
HOUSE OWNERSHIP



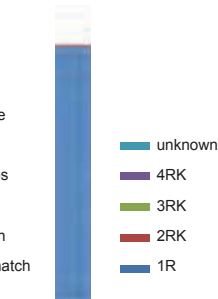
FLOOR MATERIAL



ROOF MATERIAL



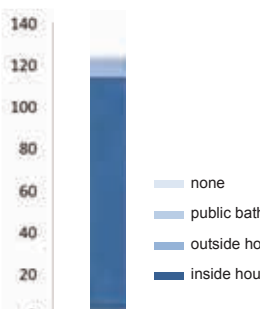
NUMBER OF ROOMS



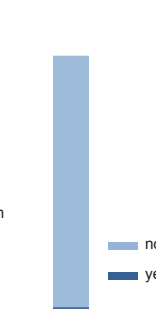
BUILDING TYPOLOGY



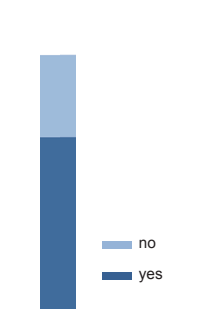
BATHROOM ACCESS



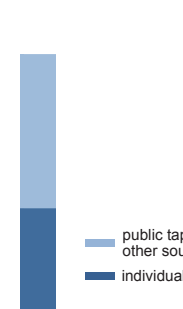
GARBAGE AND



SEWER CONNECTION

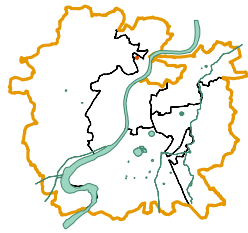


DRINKING WATER



ACCESS TO WATER SUPPLY





basic facts

code	91
zone	West
ward	Sabarmati
t.p. scheme	23
fp/sr no.	310
population	57
land status	Private
area in m ²	695
households	15
dwelling units / hectare	216



Juna Bazar Na Chapra

people



average family size	3.8
males	49%
females	51%
caste	
OBC	0%
SC + ST	100%
others	0%
over 15 yrs in slum	0%
patta land tenure status	80%

housing



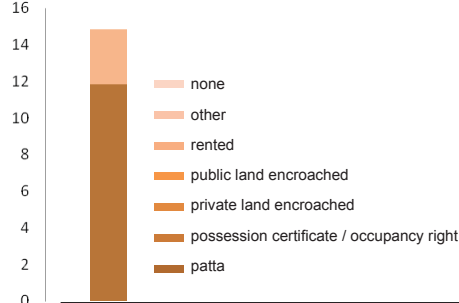
avg dwelling unit area (m ²)	46.3
avg number of rooms	1
kachha	0%
semi-pakka	100%
pakka	0%
owned	80%
rented	20%
concrete roofing	33%
stone flooring	0%

infrastructure

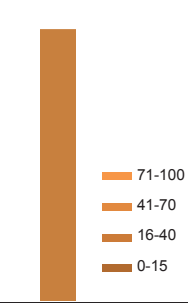


toilet in home	100%
shared toilet access	0%
bathroom in home	93%
individual drinking tap	100%
access to public tap or other sources	0%
sewer connection	100%
garbage connection	0%

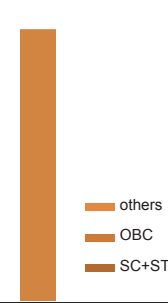
LAND TENURE STATUS




YEARS IN SLUM



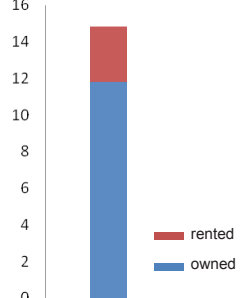
CASTE



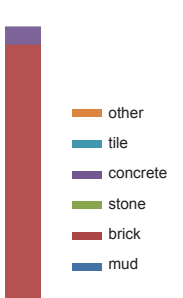
TOILET ACCESS



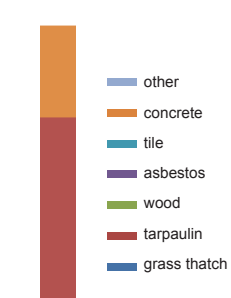
HOUSE OWNERSHIP



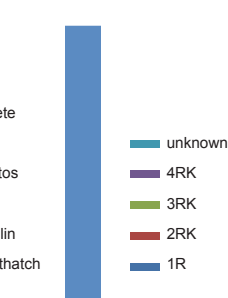
FLOOR MATERIAL




ROOF MATERIAL



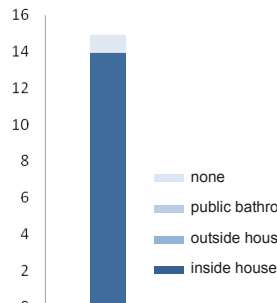
NUMBER OF ROOMS



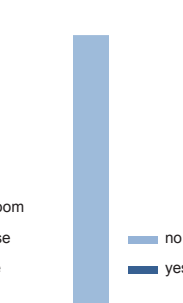
BUILDING TYPOLOGY



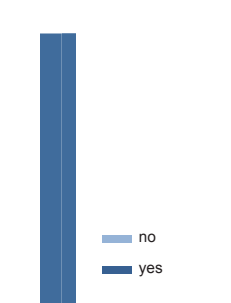
BATHROOM ACCESS



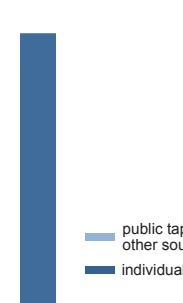
GARBAGE AND




SEWER CONNECTION

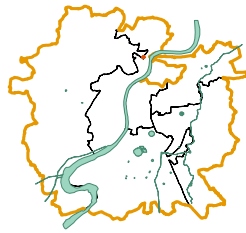


DRINKING WATER



ACCESS TO WATER SUPPLY





basic facts

code	92
zone	West
ward	Sabarmati
t.p. scheme	23
fp/sr no.	473
population	2152
land status	Government+ Private
area in m ²	23708
households	542
dwelling units / hectare	229



Kailash Nagar Na Chapra

people



average family size	4
males	53%
females	47%
caste	
OBC	28%
SC + ST	68%
others	4%
over 15 yrs in slum	61%
patta land tenure status	64%

housing




avg dwelling unit area (m ²)	43.7
avg number of rooms	1.2
kachha	0%
semi-pakka	99%
pakka	1%
owned	97%
rented	3%
concrete roofing	26%
stone flooring	1%

infrastructure

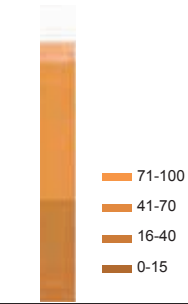


toilet in home	52%
shared toilet access	23%
bathroom in home	62%
individual drinking tap	58%
access to public tap or other sources	42%
sewer connection	96%
garbage connection	0%

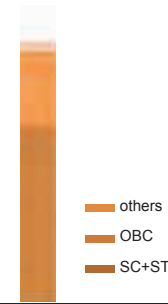
LAND TENURE STATUS



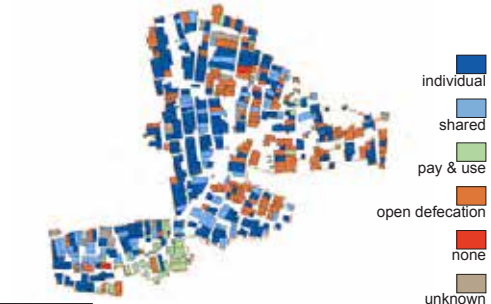
YEARS IN SLUM



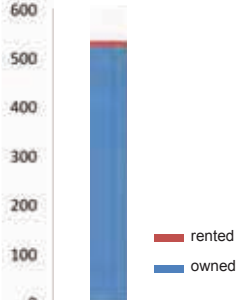
CASTE




TOILET ACCESS



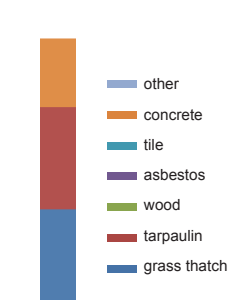
HOUSE OWNERSHIP



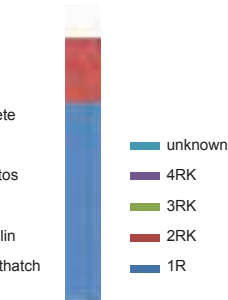
FLOOR MATERIAL



ROOF MATERIAL



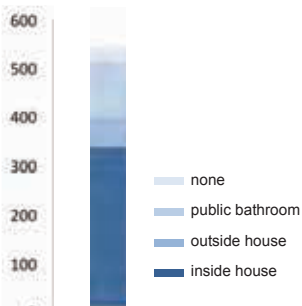
NUMBER OF ROOMS



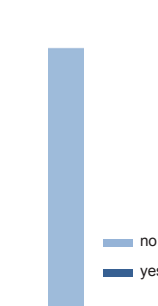
BUILDING TYPOLOGY



BATHROOM ACCESS



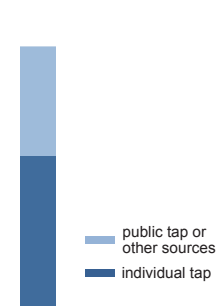
GARBAGE AND



SEWER CONNECTION

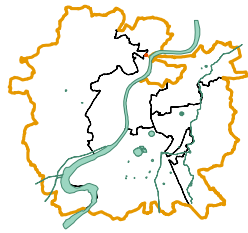


DRINKING WATER



ACCESS TO WATER SUPPLY





basic facts

code	93
zone	West
ward	Sabarmati
t.p. scheme	23
fp/sr no.	Sur.No.176/P
population	894
land status	Government
area in m ²	2550
households	193
dwelling units / hectare	757



Ramapir Ni Chali

people



average family size	4.6
males	ND
females	ND
caste	
OBC	0%
SC + ST	0%
others	100%
over 15 yrs in slum	0%
patta land tenure status	0%

housing




avg dwelling unit area (m ²)	13.2
avg number of rooms	ND
kachha	0%
semi-pakka	0%
pakka	0%
owned	0%
rented	100%
concrete roofing	0%
stone flooring	0%

infrastructure

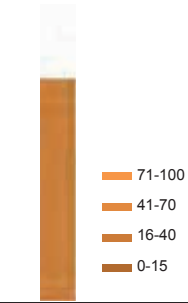


toilet in home	0%
shared toilet access	0%
bathroom in home	0%
individual drinking tap	38%
access to public tap or other sources	62%
sewer connection	0%
garbage connection	0%

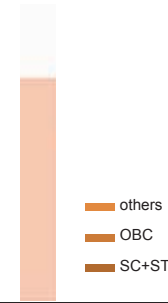
LAND TENURE STATUS



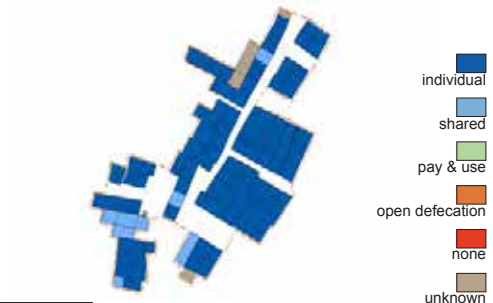
YEARS IN SLUM



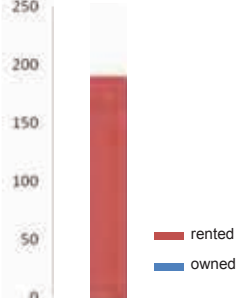
CASTE



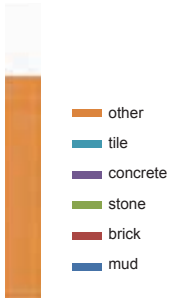
TOILET ACCESS



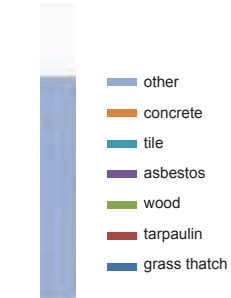
HOUSE OWNERSHIP




FLOOR MATERIAL



ROOF MATERIAL



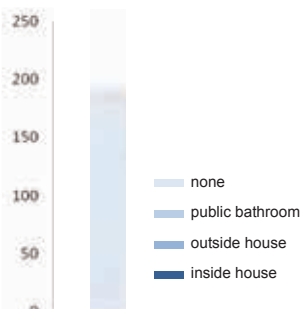
NUMBER OF ROOMS



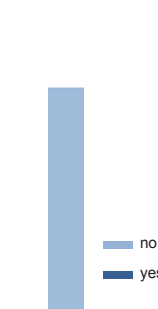
BUILDING TYPOLOGY



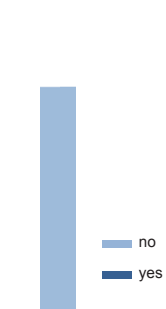
BATHROOM ACCESS



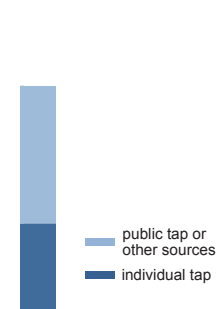
GARBAGE AND



SEWER CONNECTION

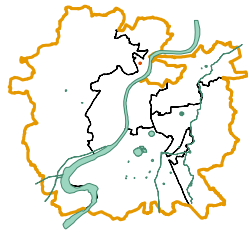


DRINKING WATER




ACCESS TO WATER SUPPLY





basic facts

code	96
zone	West
ward	Sabarmati
t.p. scheme	23
fp/sr no.	415
population	140
land status	AMC+Private
area in m ²	807
households	47
dwelling units / hectare	582



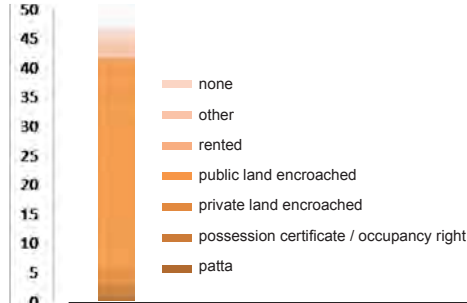
Madras Na Chapra

people

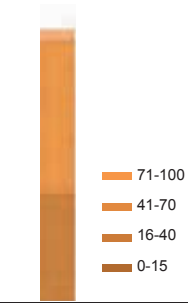


average family size	3
males	59%
females	41%
caste	
OBC	4%
SC + ST	94%
others	2%
over 15 yrs in slum	60%
patta land tenure status	2%

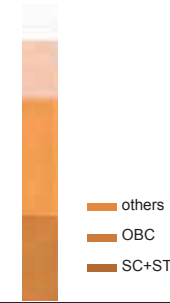
LAND TENURE STATUS



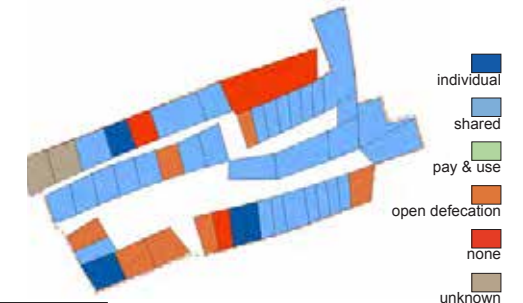
YEARS IN SLUM



CASTE



TOILET ACCESS

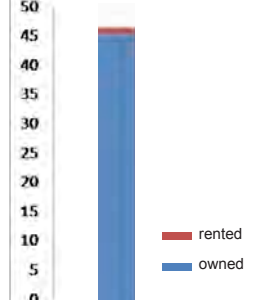


housing




avg dwelling unit area (m ²)	17.2
avg number of rooms	1
kachha	21%
semi-pakka	72%
pakka	2%
owned	98%
rented	2%
concrete roofing	4%
stone flooring	2%

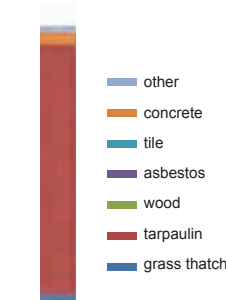
HOUSE OWNERSHIP



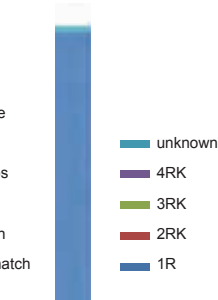
FLOOR MATERIAL



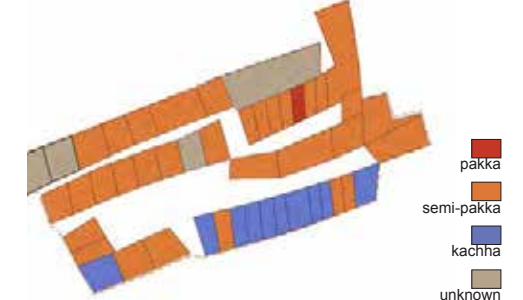
ROOF MATERIAL



NUMBER OF ROOMS



BUILDING TYPOLOGY

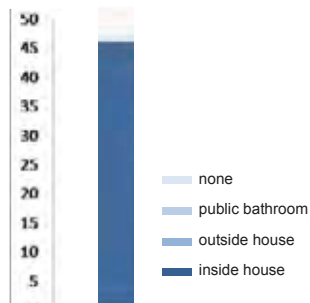


infrastructure

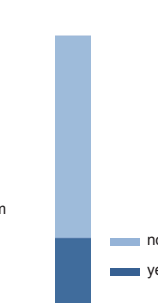


toilet in home	9%
shared toilet access	70%
bathroom in home	98%
individual drinking tap	28%
access to public tap or other sources	72%
sewer connection	72%
garbage connection	26%

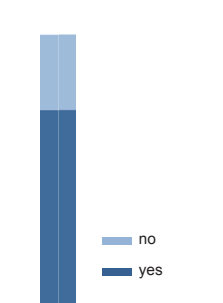
BATHROOM ACCESS



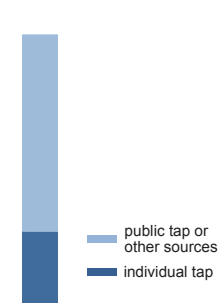
GARBAGE AND



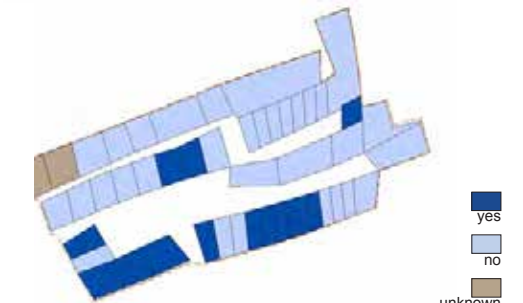
SEWER CONNECTION

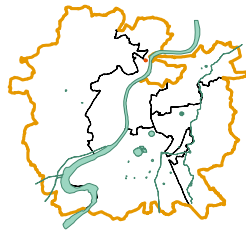


DRINKING WATER




ACCESS TO WATER SUPPLY





basic facts

code	95
zone	West
ward	Sabarmati
t.p. scheme	23
fp/sr no.	913
population	1200
land status	AMC
area in m ²	8785
households	331
dwelling units / hectare	377



Kolsi Tekra Chapra

people



average family size	3.6
males	59%
females	41%
caste	
OBC	26%
SC + ST	58%
others	15%
over 15 yrs in slum	51%
patta land tenure status	99%

housing



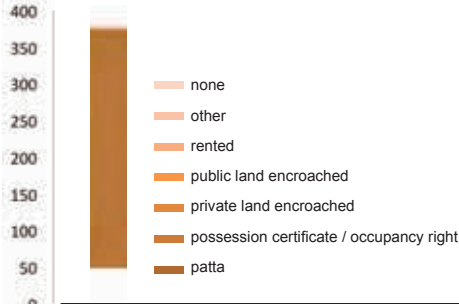
avg dwelling unit area (m ²)	26.5
avg number of rooms	1.2
kachha	0%
semi-pakka	99%
pakka	1%
owned	97%
rented	3%
concrete roofing	8%
stone flooring	2%

infrastructure

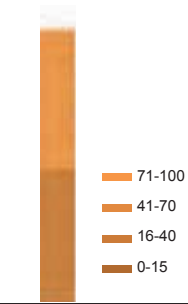


toilet in home	61%
shared toilet access	36%
bathroom in home	99%
individual drinking tap	73%
access to public tap or other sources	27%
sewer connection	82%
garbage connection	7%

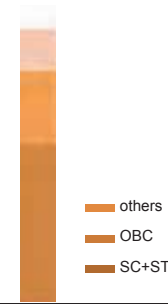
LAND TENURE STATUS



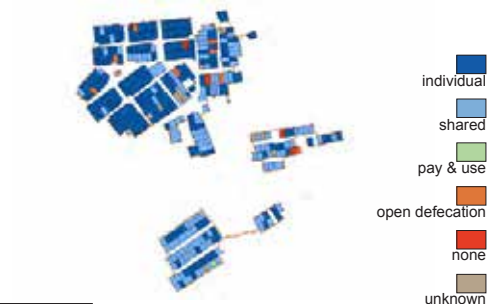
YEARS IN SLUM



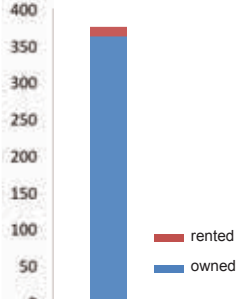
CASTE




TOILET ACCESS



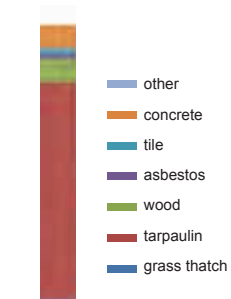
HOUSE OWNERSHIP



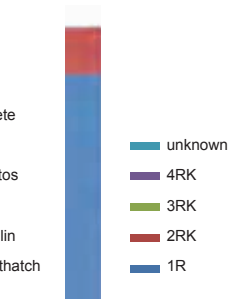
FLOOR MATERIAL



ROOF MATERIAL



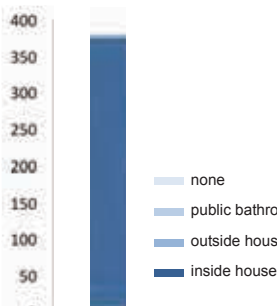
NUMBER OF ROOMS



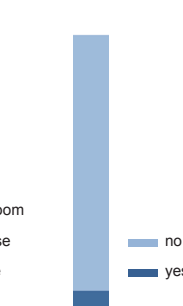
BUILDING TYPOLOGY



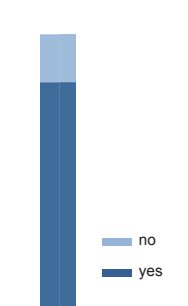
BATHROOM ACCESS



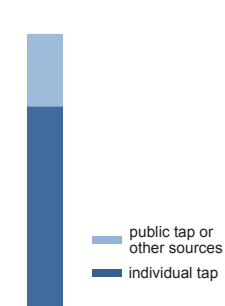
GARBAGE AND



SEWER CONNECTION

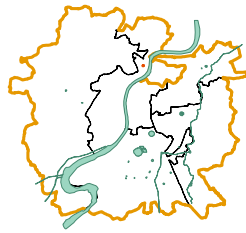


DRINKING WATER




ACCESS TO WATER SUPPLY





basic facts

code	97
zone	West
ward	Sabarmati
t.p. scheme	23
fp/sr no.	774, 776
population	77
land status	Private
area in m ²	731
households	21
dwelling units / hectare	287



Maganji Sabaji Ni Chali

people



average family size	3.7
males	55%
females	45%
caste	
OBC	0%
SC + ST	81%
others	19%
over 15 yrs in slum	81%
patta land tenure status	0%

housing




avg dwelling unit area (m ²)	34.8
avg number of rooms	1.2
kachha	0%
semi-pakka	86%
pakka	0%
owned	81%
rented	19%
concrete roofing	0%
stone flooring	0%

infrastructure

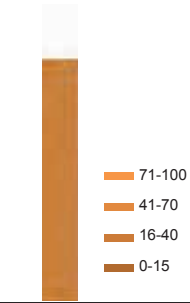


toilet in home	33%
shared toilet access	52%
bathroom in home	86%
individual drinking tap	0%
access to public tap or other sources	100%
sewer connection	86%
garbage connection	43%

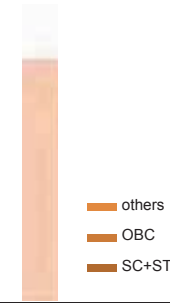
LAND TENURE STATUS



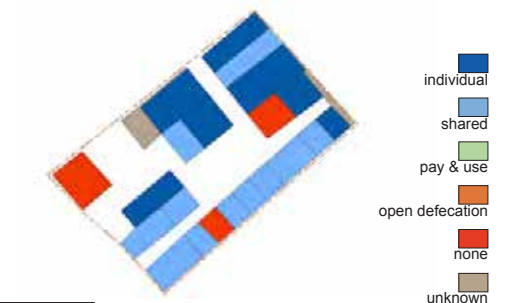
YEARS IN SLUM



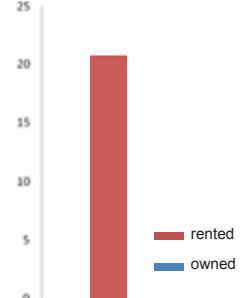
CASTE




TOILET ACCESS



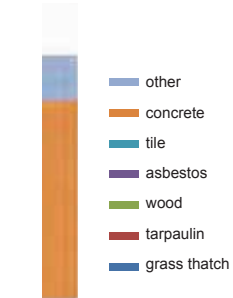
HOUSE OWNERSHIP



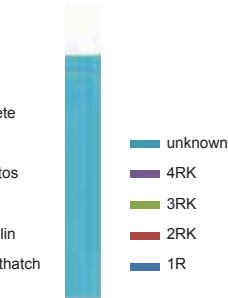
FLOOR MATERIAL



ROOF MATERIAL



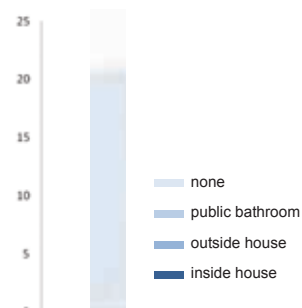
NUMBER OF ROOMS



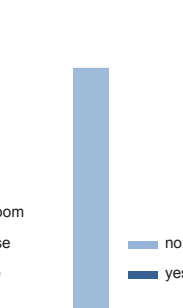
BUILDING TYPOLOGY



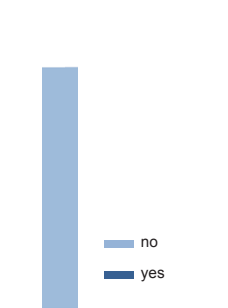
BATHROOM ACCESS



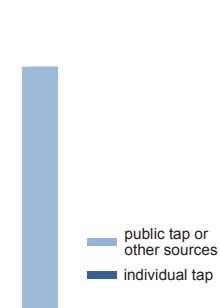
GARBAGE AND



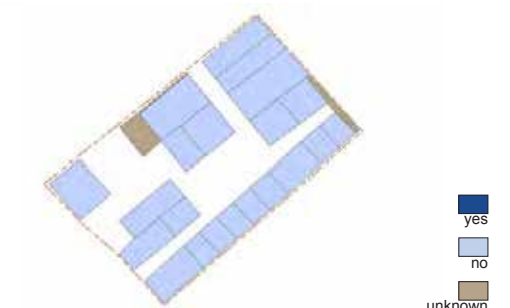
SEWER CONNECTION

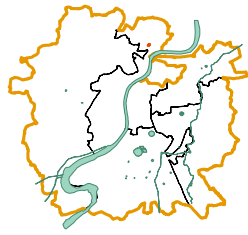


DRINKING WATER




ACCESS TO WATER SUPPLY





basic facts

code	99
zone	West
ward	Chndkheda Motera
t.p. scheme	Motera
fp/sr no.	Sur. No. 273, 205
population	800
land status	Government+ Private
area in m ²	4061
households	233
dwelling units / hectare	574



Marvadi Ni Chali

people

average family size	3.4
males	58%
females	42%
caste	
OBC	35%
SC + ST	30%
others	35%
over 15 yrs in slum	70%
patta land tenure status	1%



housing

avg dwelling unit area (m ²)	17.4
avg number of rooms	1.5
kachha	0%
semi-pakka	60%
pakka	12%
owned	50%
rented	50%
concrete roofing	0%
stone flooring	3%




infrastructure

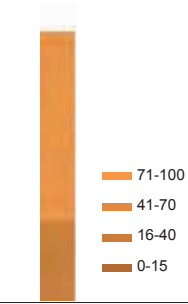
toilet in home	72%
shared toilet access	0%
bathroom in home	71%
individual drinking tap	88%
access to public tap or other sources	12%
sewer connection	69%
garbage connection	61%



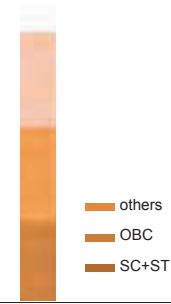
LAND TENURE STATUS



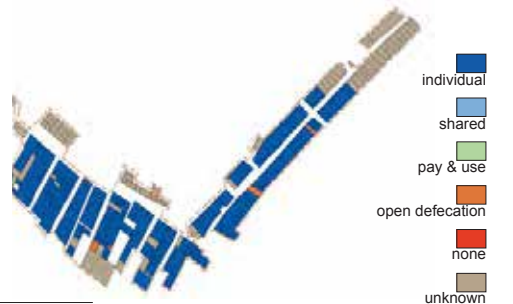
YEARS IN SLUM



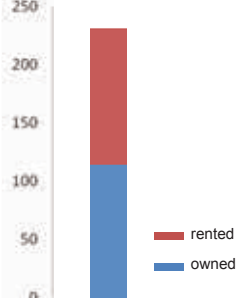
CASTE



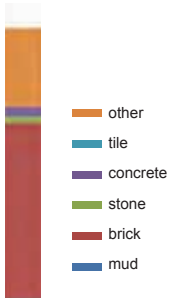
TOILET ACCESS



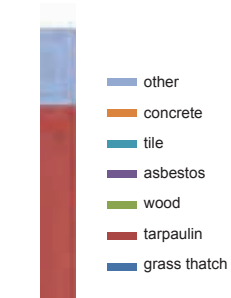
HOUSE OWNERSHIP



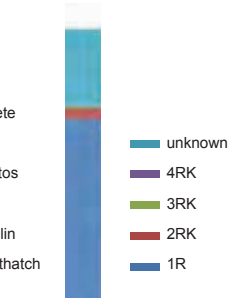
FLOOR MATERIAL



ROOF MATERIAL



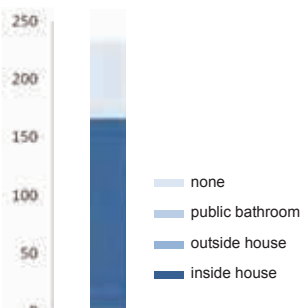
NUMBER OF ROOMS



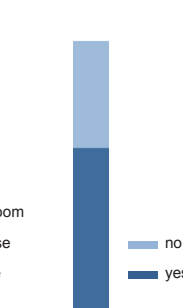
BUILDING TYPOLOGY



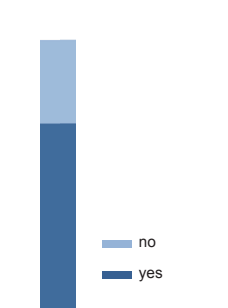
BATHROOM ACCESS



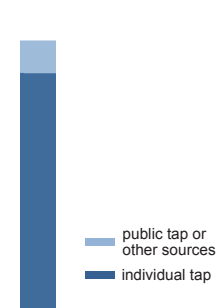
GARBAGE AND



SEWER CONNECTION

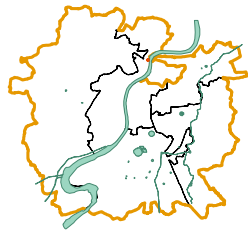


DRINKING WATER




ACCESS TO WATER SUPPLY





basic facts

code	104
zone	West
ward	Sabarmati
t.p. scheme	23
fp/sr no.	512 To 518
population	142
land status	Private
area in m ²	1187
households	32
dwelling units / hectare	270



Navgari Thakorvas Na Chapra

people



average family size	4.4
males	56%
females	44%
caste	
OBC	6%
SC + ST	88%
others	6%
over 15 yrs in slum	81%
patta land tenure status	69%

housing



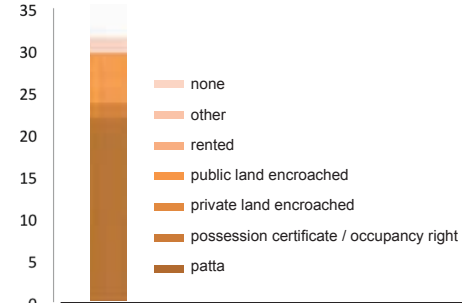
avg dwelling unit area (m ²)	37.1
avg number of rooms	1.1
kachha	9%
semi-pakka	84%
pakka	0%
owned	84%
rented	16%
concrete roofing	0%
stone flooring	3%

infrastructure

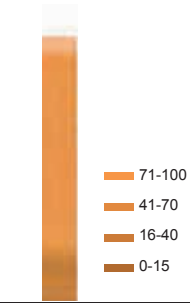


toilet in home	66%
shared toilet access	6%
bathroom in home	94%
individual drinking tap	94%
access to public tap or other sources	6%
sewer connection	84%
garbage connection	0%

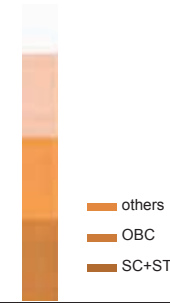
LAND TENURE STATUS



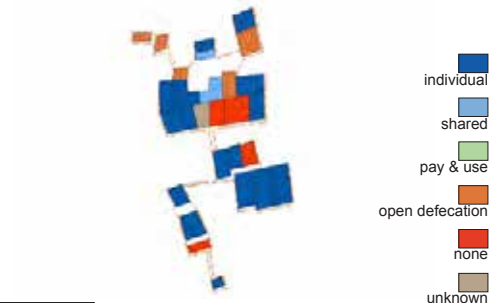
YEARS IN SLUM



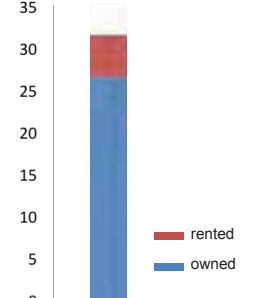
CASTE



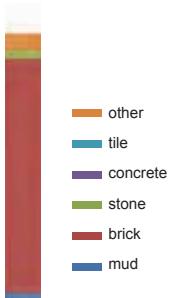
TOILET ACCESS



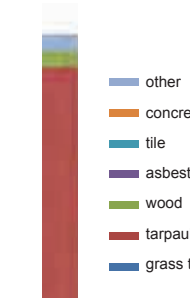
HOUSE OWNERSHIP



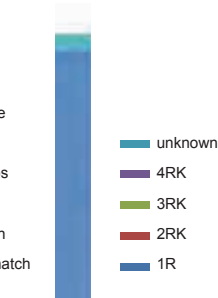
FLOOR MATERIAL



ROOF MATERIAL



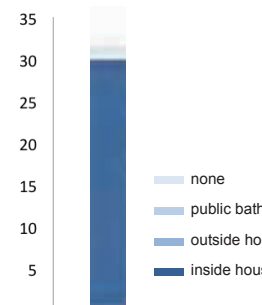
NUMBER OF ROOMS



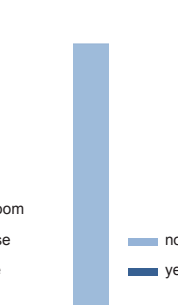
BUILDING TYPOLOGY



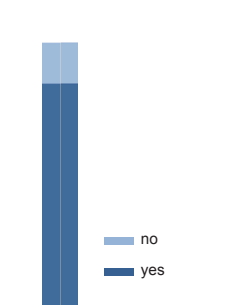
BATHROOM ACCESS



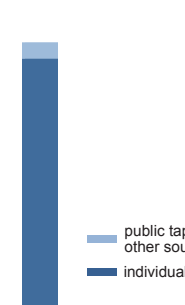
GARBAGE AND



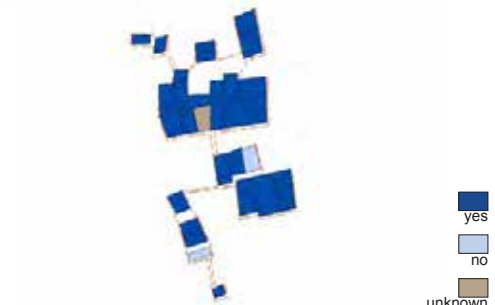
SEWER CONNECTION

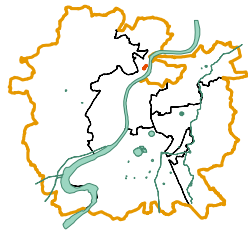


DRINKING WATER




ACCESS TO WATER SUPPLY





basic facts

code	105
zone	West
ward	Sabarmati
t.p. scheme	23
fp/s	804, 806, 809, 833, 864, 865, 866
population	682
land status	Private
area in m ²	6870
households	229
dwelling units / hectare	333



Nr Power House Chapra

people



average family size	3
males	56%
females	44%
caste	
OBC	9%
SC + ST	66%
others	25%
over 15 yrs in slum	1%
patta land tenure status	2%

housing



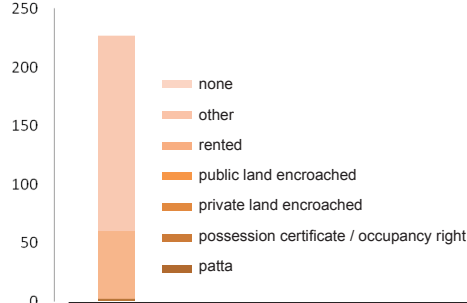
avg dwelling unit area (m ²)	30
avg number of rooms	1.6
kachha	20%
semi-pakka	75%
pakka	5%
owned	75%
rented	25%
concrete roofing	99%
stone flooring	0%

infrastructure

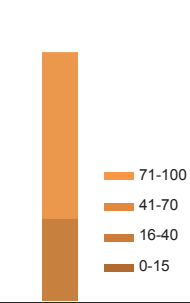


toilet in home	77%
shared toilet access	23%
bathroom in home	100%
individual drinking tap	77%
access to public tap or other sources	23%
sewer connection	100%
garbage connection	0%

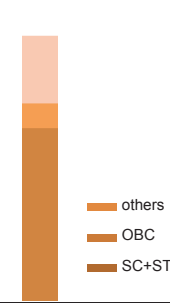
LAND TENURE STATUS



YEARS IN SLUM



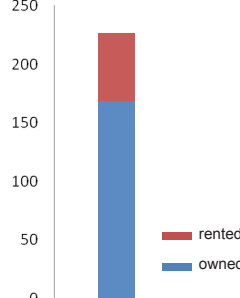
CASTE



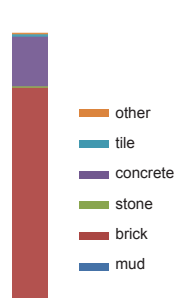
TOILET ACCESS



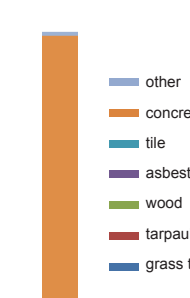
HOUSE OWNERSHIP



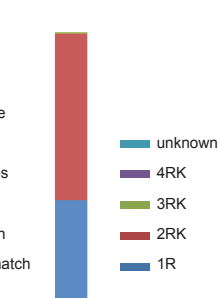
FLOOR MATERIAL



ROOF MATERIAL



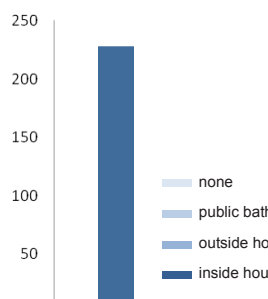
NUMBER OF ROOMS



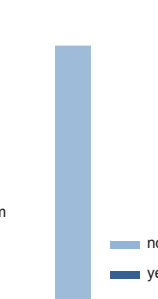
BUILDING TYPOLOGY



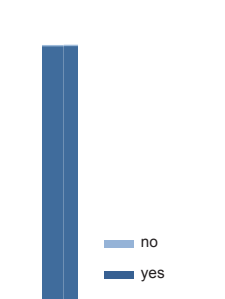
BATHROOM ACCESS



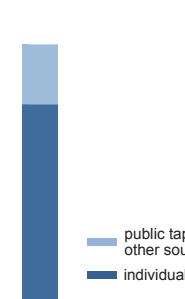
GARBAGE AND



SEWER CONNECTION

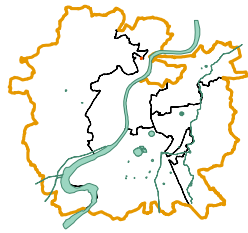


DRINKING WATER




ACCESS TO WATER SUPPLY





basic facts

code	111
zone	West
ward	Sabarmati
t.p. scheme	Ram-Nagar
fp/sr no.	Gamtal
population	59
land status	Private
area in m ²	947
households	13
dwelling units / hectare	137



Rabari Vas (Dahyabhai Ni Chali)

people




average family size	4.5
males	36%
females	64%
caste	
OBC	69%
SC + ST	23%
others	8%
over 15 yrs in slum	23%
patta land tenure status	69%

housing



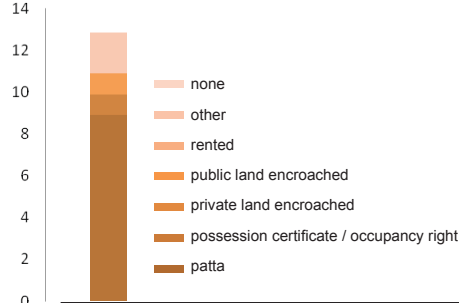
avg dwelling unit area (m ²)	72.8
avg number of rooms	1.5
kachha	15%
semi-pakka	23%
pakka	62%
owned	100%
rented	0%
concrete roofing	15%
stone flooring	0%

infrastructure

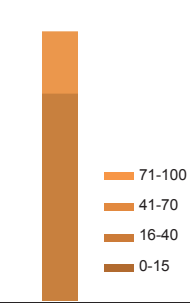


toilet in home	54%
shared toilet access	15%
bathroom in home	92%
individual drinking tap	92%
access to public tap or other sources	8%
sewer connection	54%
garbage connection	92%

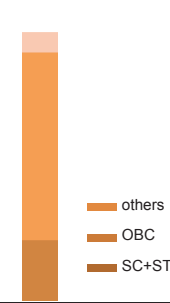
LAND TENURE STATUS



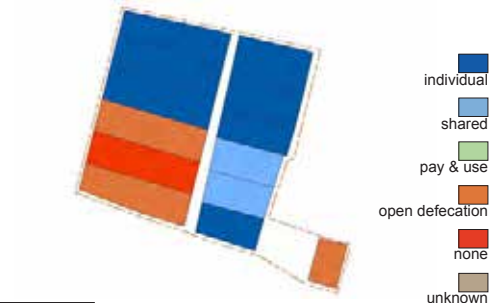
YEARS IN SLUM



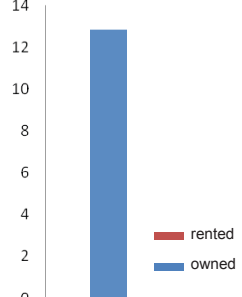
CASTE



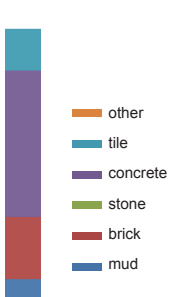
TOILET ACCESS



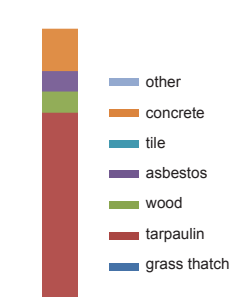
HOUSE OWNERSHIP



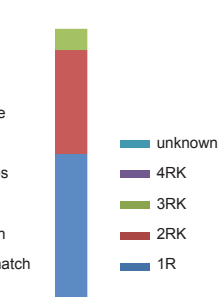
FLOOR MATERIAL



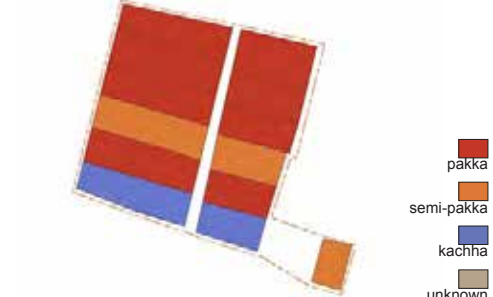
ROOF MATERIAL



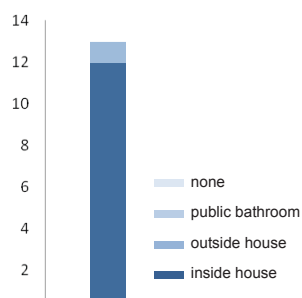
NUMBER OF ROOMS



BUILDING TYPOLOGY



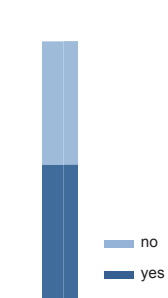
BATHROOM ACCESS



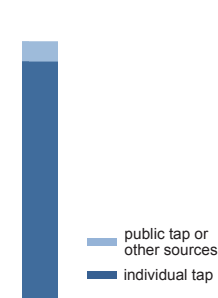
GARBAGE AND



SEWER CONNECTION

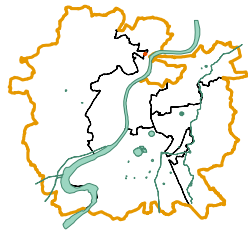


DRINKING WATER




ACCESS TO WATER SUPPLY





basic facts

code	113
zone	West
ward	Sabarmati
t.p. scheme	23
fp/sr no.	Sur.No.176
population	915
land status	Government
area in m ²	7304
households	204
dwelling units / hectare	279



Sant Keval Nagar

people



average family size	4.5
males	53%
females	47%
caste	
OBC	14%
SC + ST	85%
others	1%
over 15 yrs in slum	40%
patta land tenure status	88%

housing




avg dwelling unit area (m ²)	35.8
avg number of rooms	1.4
kachha	0%
semi-pakka	87%
pakka	12%
owned	91%
rented	9%
concrete roofing	7%
stone flooring	1%

infrastructure

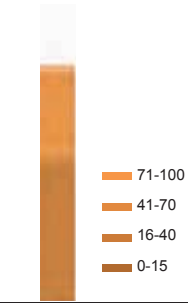


toilet in home	55%
shared toilet access	25%
bathroom in home	98%
individual drinking tap	65%
access to public tap or other sources	35%
sewer connection	38%
garbage connection	63%

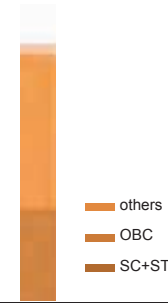
LAND TENURE STATUS



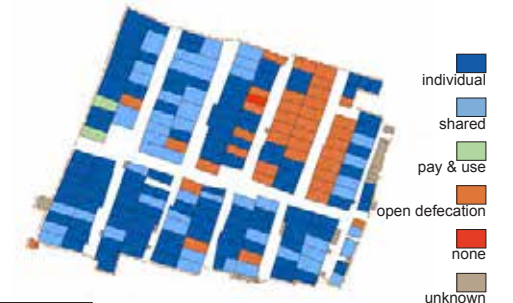
YEARS IN SLUM



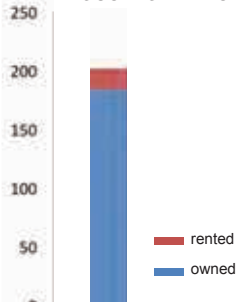
CASTE



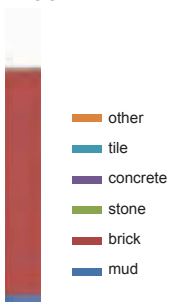
TOILET ACCESS



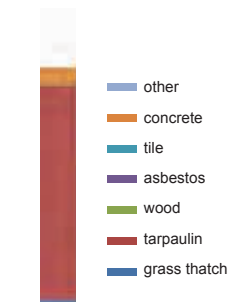
HOUSE OWNERSHIP



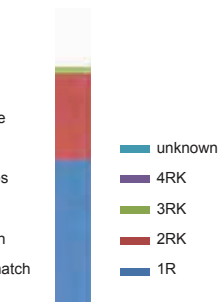
FLOOR MATERIAL




ROOF MATERIAL



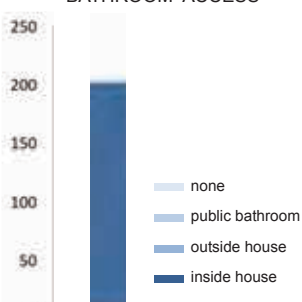
NUMBER OF ROOMS



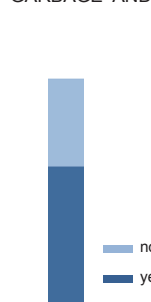
BUILDING TYPOLOGY



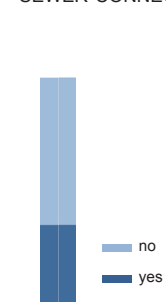
BATHROOM ACCESS



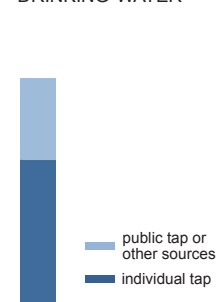
GARBAGE AND




SEWER CONNECTION

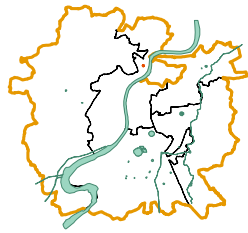


DRINKING WATER




ACCESS TO WATER SUPPLY





basic facts

code	114
zone	West
ward	Sabarmati
t.p. scheme	23
fp/sr no.	760, 759, 752
population	248
land status	Government
area in m ²	1578
households	61
dwelling units / hectare	387



Sardarji Na Banglows Chapra(Panch Bungalow Na Chapra)

people



average family size	4.1
males	53%
females	47%
caste	
OBC	41%
SC + ST	52%
others	7%
over 15 yrs in slum	43%
patta land tenure status	57%

housing




avg dwelling unit area (m ²)	25.9
avg number of rooms	1.2
kachha	2%
semi-pakka	56%
pakka	39%
owned	87%
rented	13%
concrete roofing	72%
stone flooring	0%

infrastructure

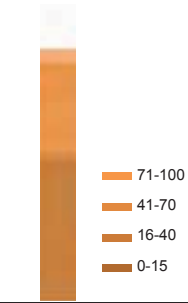


toilet in home	90%
shared toilet access	7%
bathroom in home	93%
individual drinking tap	66%
access to public tap or other sources	34%
sewer connection	82%
garbage connection	5%

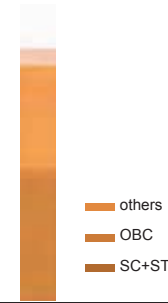
LAND TENURE STATUS



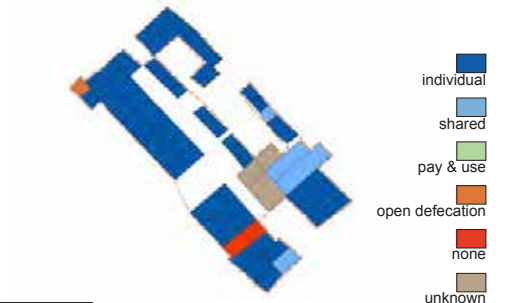
YEARS IN SLUM



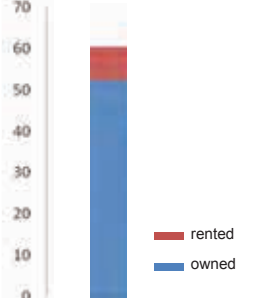
CASTE



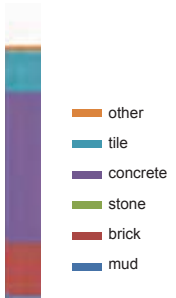
TOILET ACCESS



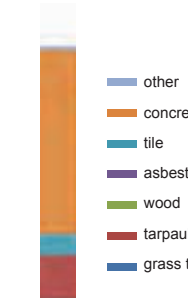
HOUSE OWNERSHIP



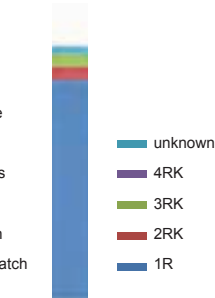
FLOOR MATERIAL



ROOF MATERIAL



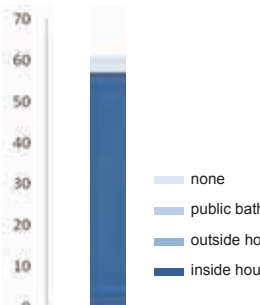
NUMBER OF ROOMS



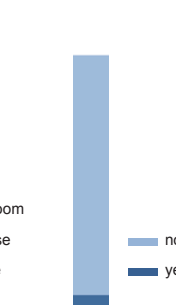
BUILDING TYPOLOGY



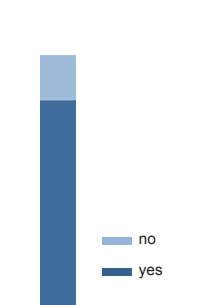
BATHROOM ACCESS



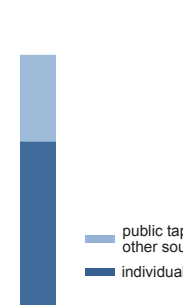
GARBAGE AND



SEWER CONNECTION

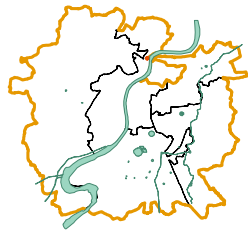


DRINKING WATER



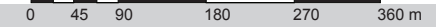
ACCESS TO WATER SUPPLY





basic facts

code	116
zone	West
ward	Sabarmati
t.p. scheme	23
fp/sr no.	486+Road
population	1191
land status	Government
area in m ²	14674
households	307
dwelling units / hectare	209




Shubhash Nagar Na Chapra

people

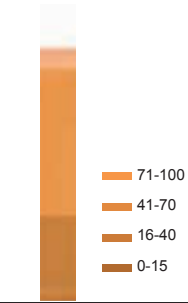


average family size	3.9
males	52%
females	48%
caste	
OBC	60%
SC + ST	35%
others	5%
over 15 yrs in slum	66%
patta land tenure status	60%

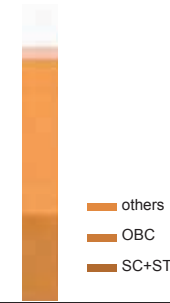
LAND TENURE STATUS



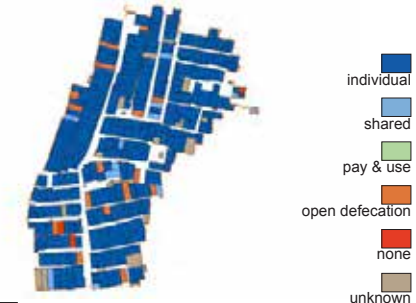
YEARS IN SLUM



CASTE



TOILET ACCESS

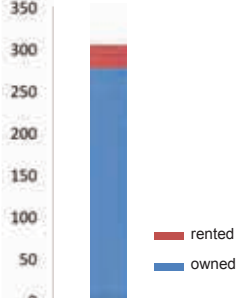


housing

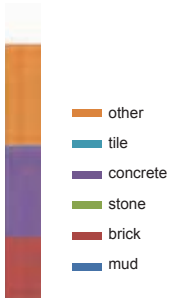


avg dwelling unit area (m ²)	47.8
avg number of rooms	1.5
kachha	1%
semi-pakka	65%
pakka	33%
owned	91%
rented	9%
concrete roofing	11%
stone flooring	0%

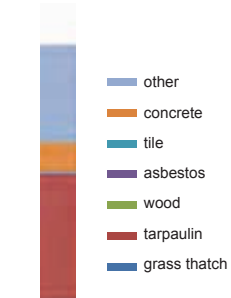
HOUSE OWNERSHIP



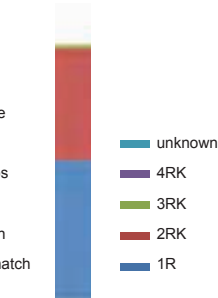
FLOOR MATERIAL



ROOF MATERIAL



NUMBER OF ROOMS



BUILDING TYPOLOGY

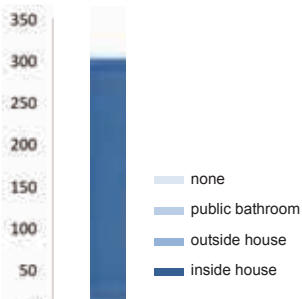


infrastructure

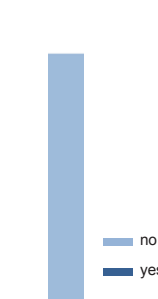


toilet in home	90%
shared toilet access	4%
bathroom in home	98%
individual drinking tap	92%
access to public tap or other sources	8%
sewer connection	80%
garbage connection	1%

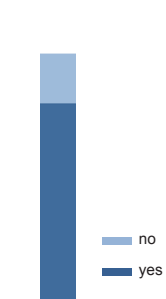
BATHROOM ACCESS



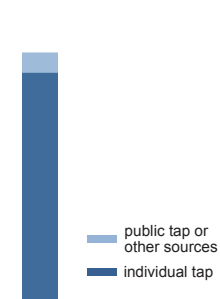
GARBAGE AND



SEWER CONNECTION

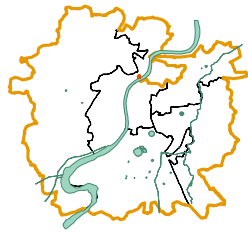


DRINKING WATER



ACCESS TO WATER SUPPLY





basic facts

code	117
zone	West
ward	Juna Vadaj
t.p. scheme	23
fp/sr no.	879+880
population	687
land status	AMC
area in m ²	6104
households	166
dwelling units / hectare	272



0 45 90 180 270 360 m

Kanku Ma Ni Chali

people



average family size	4.1
males	60%
females	40%
caste	
OBC	73%
SC + ST	14%
others	13%
over 15 yrs in slum	54%
patta land tenure status	89%

housing




avg dwelling unit area (m ²)	36.8
avg number of rooms	1
kachha	0%
semi-pakka	87%
pakka	5%
owned	91%
rented	9%
concrete roofing	5%
stone flooring	1%

infrastructure

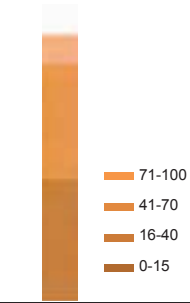


toilet in home	43%
shared toilet access	12%
bathroom in home	93%
individual drinking tap	31%
access to public tap or other sources	69%
sewer connection	53%
garbage connection	45%

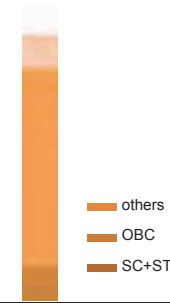
LAND TENURE STATUS



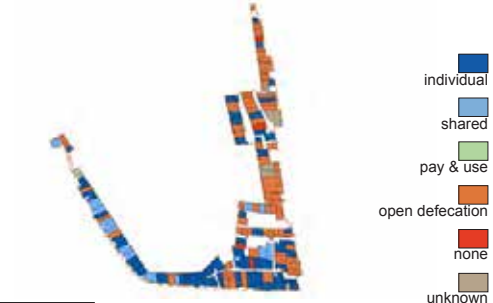
YEARS IN SLUM



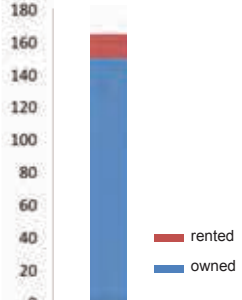
CASTE



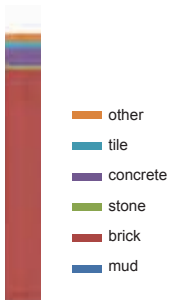
TOILET ACCESS



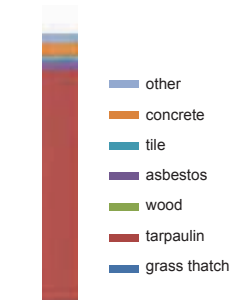
HOUSE OWNERSHIP



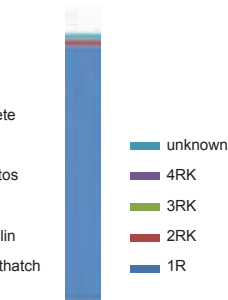
FLOOR MATERIAL



ROOF MATERIAL



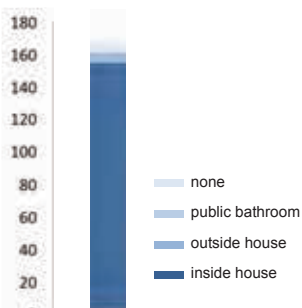
NUMBER OF ROOMS



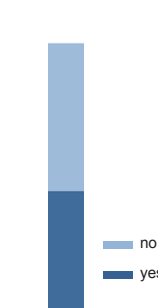
BUILDING TYPOLOGY



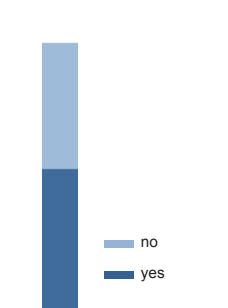
BATHROOM ACCESS



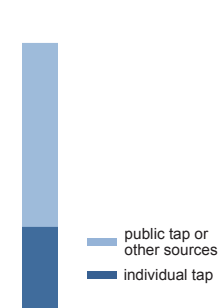
GARBAGE AND



SEWER CONNECTION

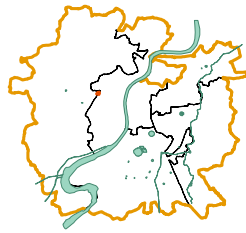


DRINKING WATER



ACCESS TO WATER SUPPLY





basic facts

code	121
zone	West
ward	S.P.Stadium
t.p. scheme	29
fp/sr no.	123/P,124+125+133+134+136,137,138,138/P,182/2, 284,285,
population	
land status	4045
area in m ²	Government +Private
households	31807
dwelling units / hectare	1395



Gopal Nagar

people



average family size	2.9
males	64%
females	36%
caste	
OBC	43%
SC + ST	36%
others	20%
over 15 yrs in slum	25%
patta land tenure status	45%

housing




avg dwelling unit area (m ²)	22.8
avg number of rooms	1.2
kachha	8%
semi-pakka	57%
pakka	30%
owned	51%
rented	49%
concrete roofing	15%
stone flooring	1%

infrastructure

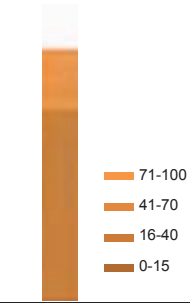


toilet in home	64%
shared toilet access	25%
bathroom in home	87%
individual drinking tap	62%
access to public tap or other sources	38%
sewer connection	71%
garbage connection	8%

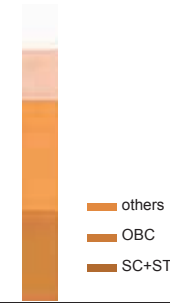
LAND TENURE STATUS



YEARS IN SLUM



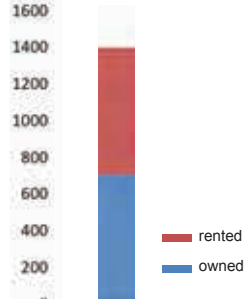
CASTE




TOILET ACCESS



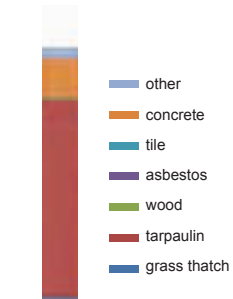
HOUSE OWNERSHIP



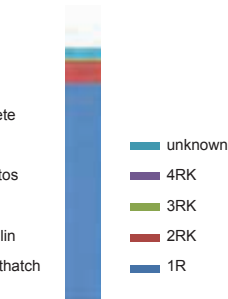
FLOOR MATERIAL



ROOF MATERIAL



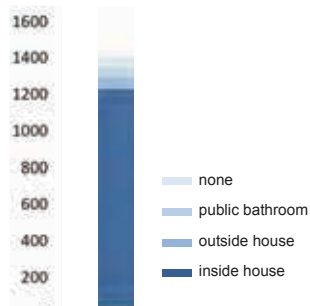
NUMBER OF ROOMS



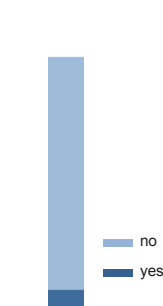
BUILDING TYPOLOGY



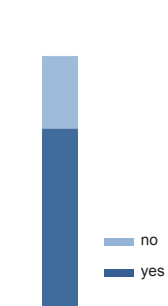
BATHROOM ACCESS



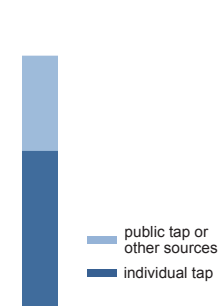
GARBAGE AND



SEWER CONNECTION

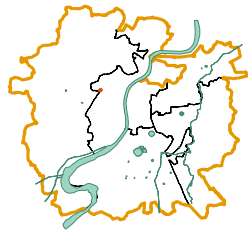


DRINKING WATER



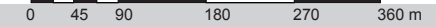
ACCESS TO WATER SUPPLY





basic facts

code	124
zone	West
ward	S.P.Stadium
t.p. scheme	29
fp/sr no.	174, 175, 176 177, 184, 185
population	745
land status	Private
area in m ²	10649
households	429
dwelling units / hectare	403



Krishna Nagar Na Chapra

people



average family size	1.7
males	100%
females	0%
caste	
OBC	0%
SC + ST	7%
others	93%
over 15 yrs in slum	0%
patta land tenure status	0%

housing




avg dwelling unit area (m ²)	24.8
avg number of rooms	1.5
kachha	0%
semi-pakka	6%
pakka	1%
owned	0%
rented	100%
concrete roofing	0%
stone flooring	0%

infrastructure

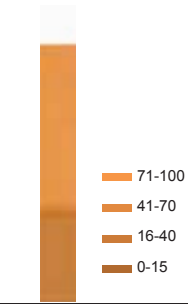


toilet in home	1%
shared toilet access	4%
bathroom in home	0%
individual drinking tap	ND
access to public tap or other sources	ND
sewer connection	5%
garbage connection	0%

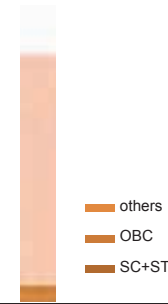
LAND TENURE STATUS



YEARS IN SLUM



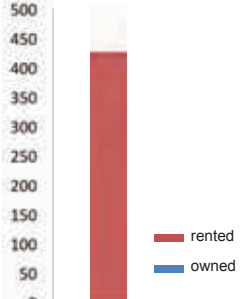
CASTE



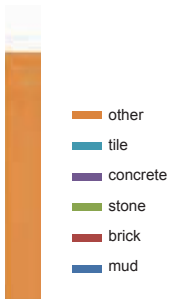
TOILET ACCESS



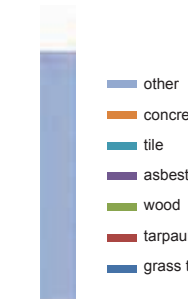
HOUSE OWNERSHIP



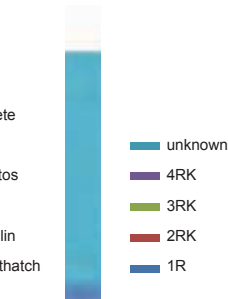
FLOOR MATERIAL



ROOF MATERIAL



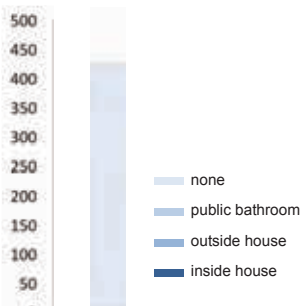
NUMBER OF ROOMS



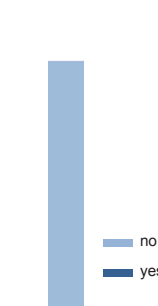
BUILDING TYPOLOGY



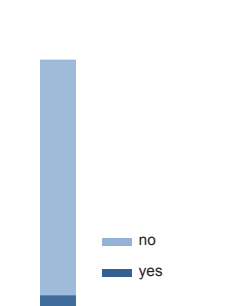
BATHROOM ACCESS




GARBAGE AND



SEWER CONNECTION

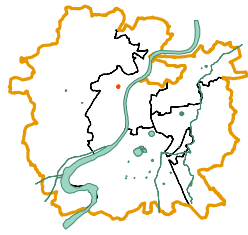


DRINKING WATER




ACCESS TO WATER SUPPLY





basic facts

code	126
zone	West
ward	S.P.Stadium
t.p. scheme	15
fp/sr no.	220
population	25
land status	Government
area in m ²	890
households	22
dwelling units / hectare	247



Purusarth Nagar

people



average family size	1.1
males	38%
females	63%
caste	
OBC	82%
SC + ST	18%
others	0%
over 15 yrs in slum	18%
patta land tenure status	5%

housing



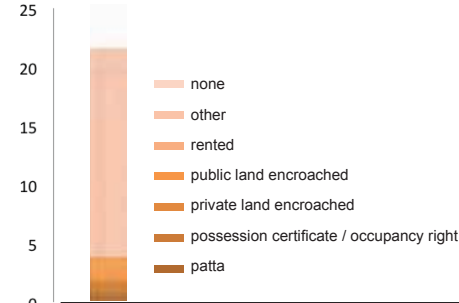
avg dwelling unit area (m ²)	40.5
avg number of rooms	1.2
kachha	68%
semi-pakka	18%
pakka	14%
owned	100%
rented	0%
concrete roofing	82%
stone flooring	0%

infrastructure

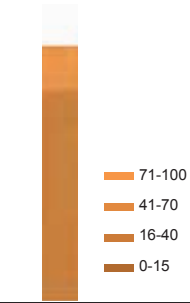


toilet in home	100%
shared toilet access	0%
bathroom in home	100%
individual drinking tap	82%
access to public tap or other sources	18%
sewer connection	100%
garbage connection	0%

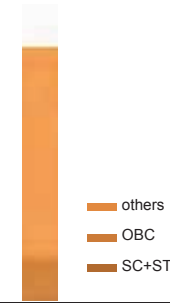
LAND TENURE STATUS



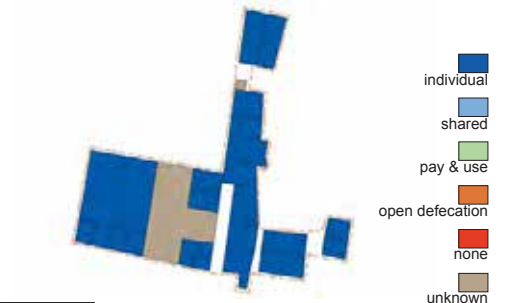
YEARS IN SLUM



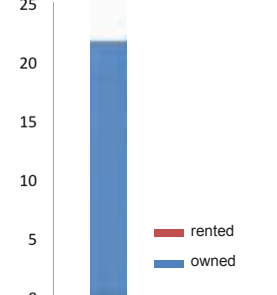
CASTE



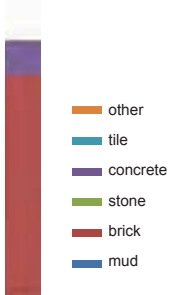
TOILET ACCESS



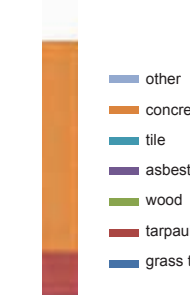
HOUSE OWNERSHIP



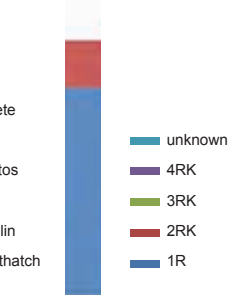
FLOOR MATERIAL



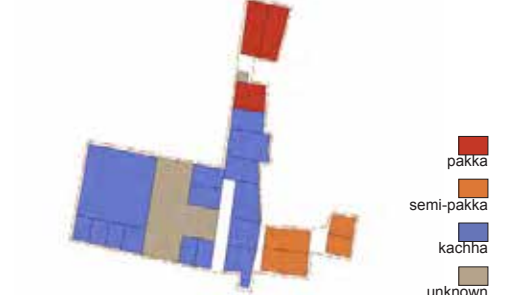
ROOF MATERIAL



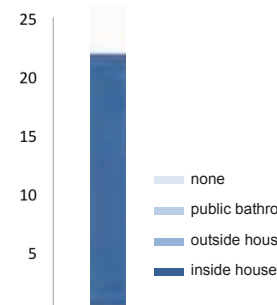
NUMBER OF ROOMS



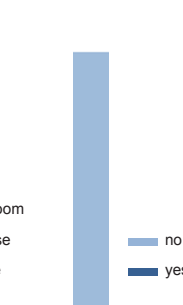
BUILDING TYPOLOGY



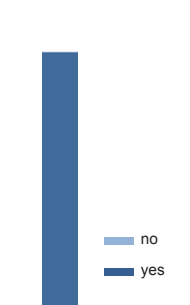
BATHROOM ACCESS



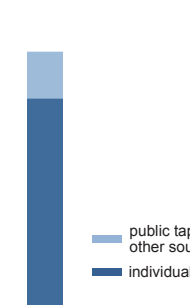
GARBAGE AND




SEWER CONNECTION

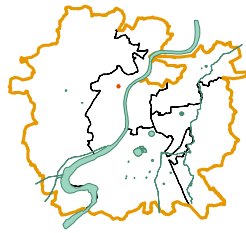


DRINKING WATER



ACCESS TO WATER SUPPLY





basic facts

code	882
zone	West
ward	S.P.Stadium
t.p. scheme	15
fp/sr no.	220
population	756
land status	Government
area in m ²	6843
households	214
dwelling units / hectare	313




Saurashtra Shrimjivi Nagar

people

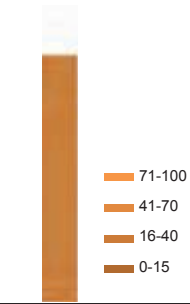


average family size	3.5
males	ND
females	ND
caste	
OBC	2%
SC + ST	22%
others	76%
over 15 yrs in slum	0%
patta land tenure status	0%

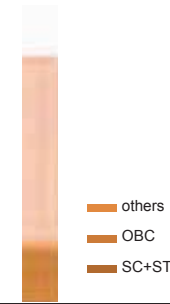
LAND TENURE STATUS



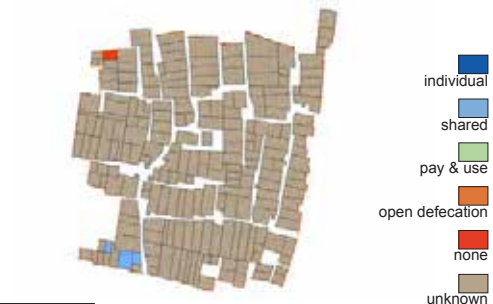
YEARS IN SLUM



CASTE



TOILET ACCESS

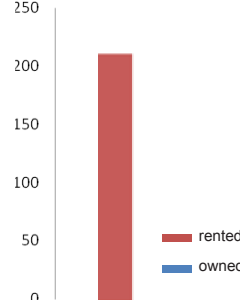


housing

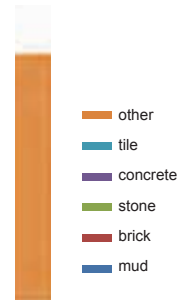


avg dwelling unit area (m ²)	32
avg number of rooms	2.5
kachha	0%
semi-pakka	7%
pakka	21%
owned	0%
rented	100%
concrete roofing	0%
stone flooring	0%

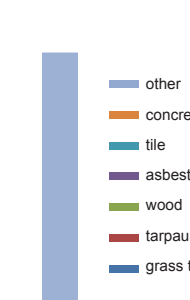
HOUSE OWNERSHIP



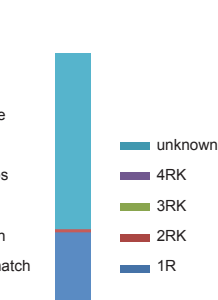
FLOOR MATERIAL



ROOF MATERIAL



NUMBER OF ROOMS



BUILDING TYPOLOGY

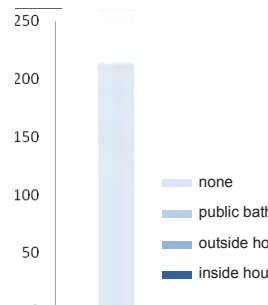


infrastructure

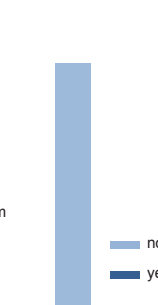


toilet in home	0%
shared toilet access	2%
bathroom in home	0%
individual drinking tap	ND
access to public tap or other sources	ND
sewer connection	0%
garbage connection	0%

BATHROOM ACCESS



GARBAGE AND



SEWER CONNECTION

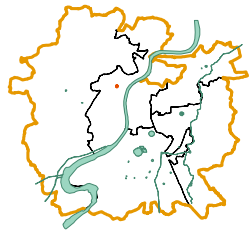


DRINKING WATER



ACCESS TO WATER SUPPLY





basic facts

code	127
zone	West
ward	S.P.Stadium
t.p. scheme	15
fp/sr no.	45
population	360
land status	Private
area in m ²	5309
households	159
dwelling units / hectare	299



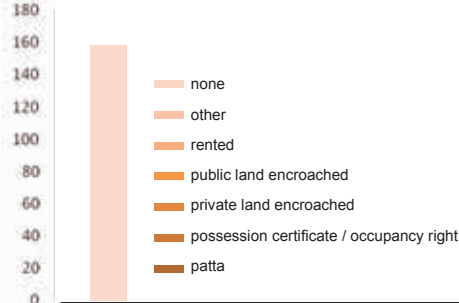
Rabari Vas

people

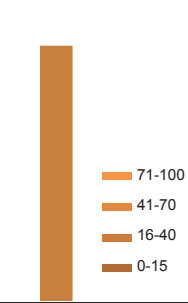


average family size	2.3
males	ND
females	ND
caste	
OBC	25%
SC + ST	4%
others	71%
over 15 yrs in slum	0%
patta land tenure status	0%

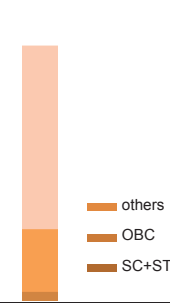
LAND TENURE STATUS



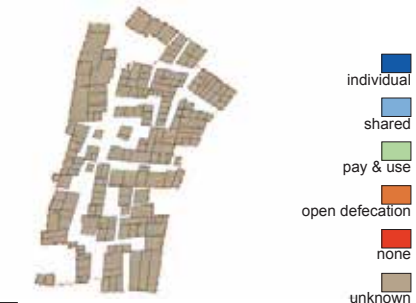
YEARS IN SLUM



CASTE



TOILET ACCESS

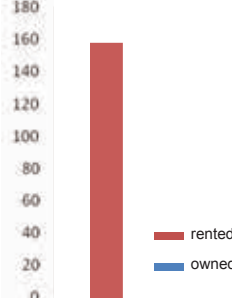


housing

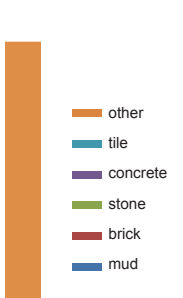


avg dwelling unit area (m ²)	33.4
avg number of rooms	1.6
kachha	0%
semi-pakka	60%
pakka	3%
owned	0%
rented	100%
concrete roofing	0%
stone flooring	0%

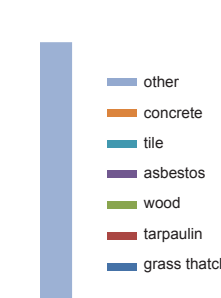
HOUSE OWNERSHIP



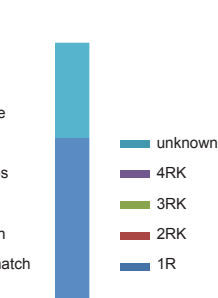
FLOOR MATERIAL



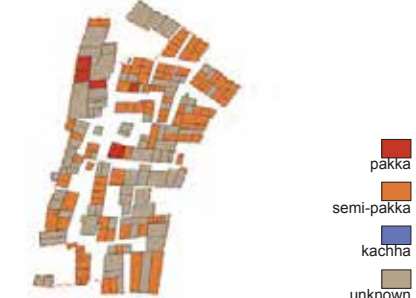
ROOF MATERIAL



NUMBER OF ROOMS



BUILDING TYPOLOGY

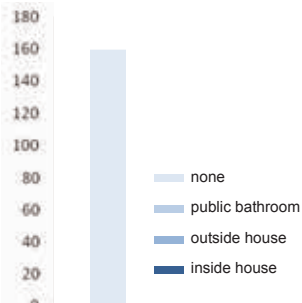


infrastructure

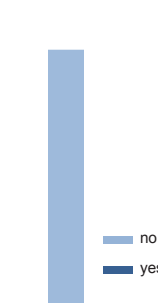


toilet in home	0%
shared toilet access	0%
bathroom in home	0%
individual drinking tap	ND
access to public tap or other sources	ND
sewer connection	0%
garbage connection	0%

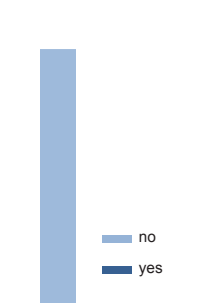
BATHROOM ACCESS




GARBAGE AND



SEWER CONNECTION

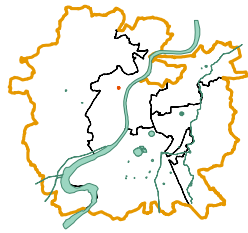


DRINKING WATER




ACCESS TO WATER SUPPLY





basic facts

code	129
zone	West
ward	S.P.Stadium
t.p. scheme	15
fp/sr no.	212
population	460
land status	AMC
area in m ²	2918
households	113
dwelling units / hectare	387



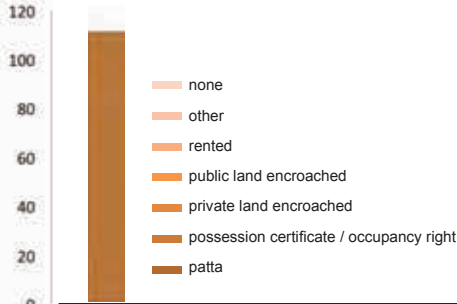
Shirmaik Nagar

people

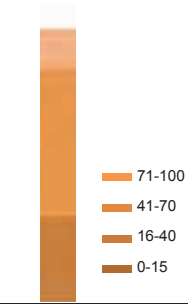


average family size	4.1
males	56%
females	44%
caste	
OBC	11%
SC + ST	88%
others	1%
over 15 yrs in slum	68%
patta land tenure status	100%

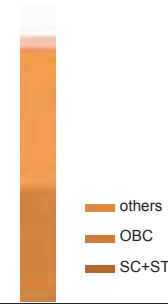
LAND TENURE STATUS



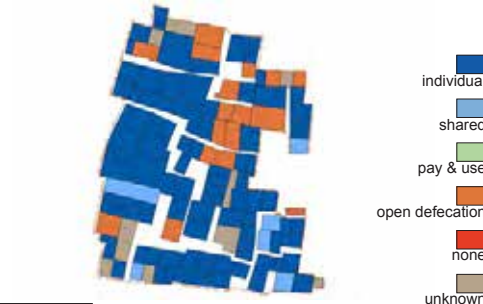
YEARS IN SLUM



CASTE



TOILET ACCESS

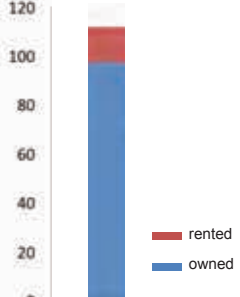


housing

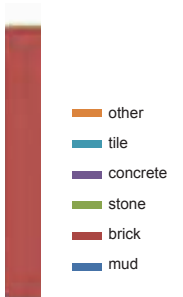


avg dwelling unit area (m ²)	25.8
avg number of rooms	1
kachha	1%
semi-pakka	98%
pakka	1%
owned	87%
rented	13%
concrete roofing	9%
stone flooring	1%

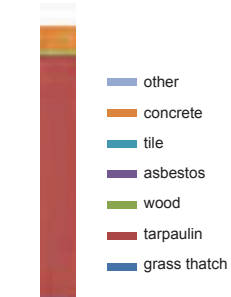
HOUSE OWNERSHIP



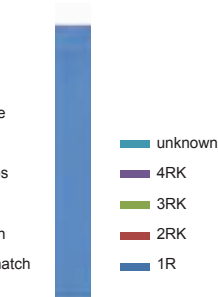
FLOOR MATERIAL




ROOF MATERIAL



NUMBER OF ROOMS



BUILDING TYPOLOGY

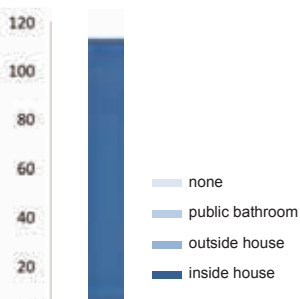


infrastructure

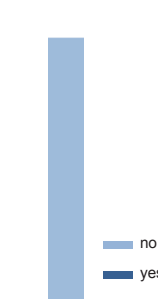


toilet in home	79%
shared toilet access	6%
bathroom in home	100%
individual drinking tap	97%
access to public tap or other sources	3%
sewer connection	87%
garbage connection	4%

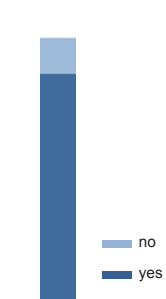
BATHROOM ACCESS



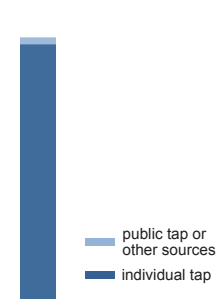
GARBAGE AND



SEWER CONNECTION

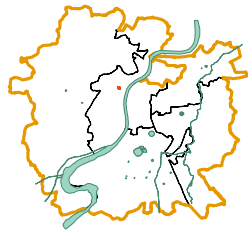


DRINKING WATER



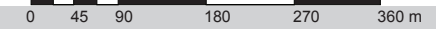
ACCESS TO WATER SUPPLY





basic facts

code	130
zone	West
ward	S.P.Stadium
t.p. scheme	15
fp/sr no.	212
population	645
land status	AMC
area in m ²	4030
households	141
dwelling units / hectare	350



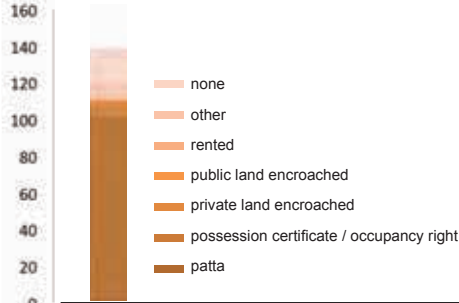
Shubhash Nagar

people

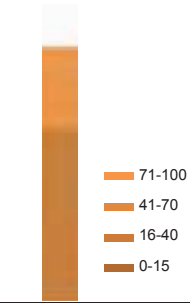


average family size	4.6
males	54%
females	46%
caste	
OBC	9%
SC + ST	89%
others	2%
over 15 yrs in slum	33%
patta land tenure status	72%

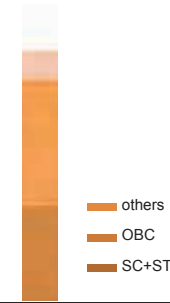
LAND TENURE STATUS



YEARS IN SLUM



CASTE



TOILET ACCESS

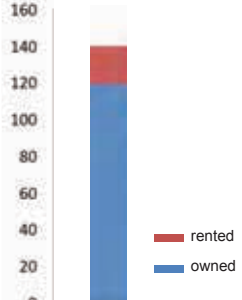


housing

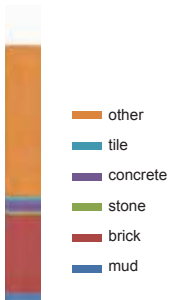


avg dwelling unit area (m ²)	28.6
avg number of rooms	1.3
kachha	0%
semi-pakka	98%
pakka	1%
owned	85%
rented	15%
concrete roofing	9%
stone flooring	1%

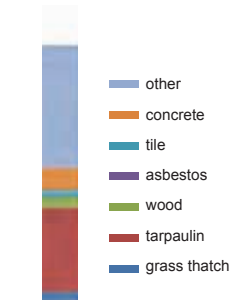
HOUSE OWNERSHIP



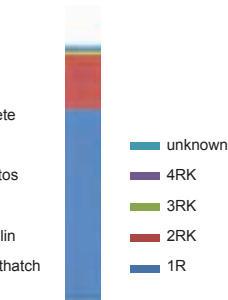
FLOOR MATERIAL



ROOF MATERIAL



NUMBER OF ROOMS



BUILDING TYPOLOGY

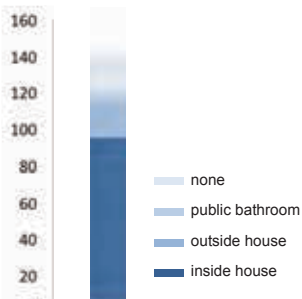


infrastructure

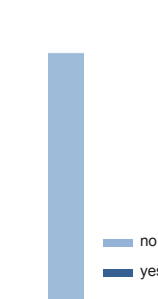


toilet in home	81%
shared toilet access	8%
bathroom in home	67%
individual drinking tap	87%
access to public tap or other sources	13%
sewer connection	89%
garbage connection	1%

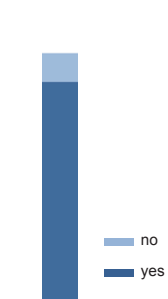
BATHROOM ACCESS



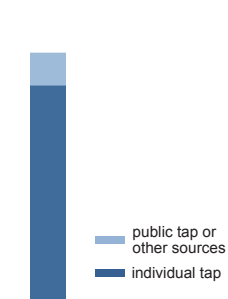
GARBAGE AND



SEWER CONNECTION

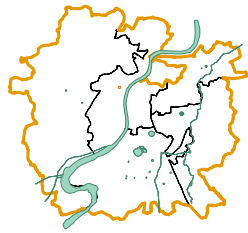


DRINKING WATER




ACCESS TO WATER SUPPLY





basic facts

code	132
zone	West
ward	S.P.Stadium
t.p. scheme	15
fp/sr no.	219
population	111
land status	AMC
area in m ²	894
households	18
dwelling units / hectare	201



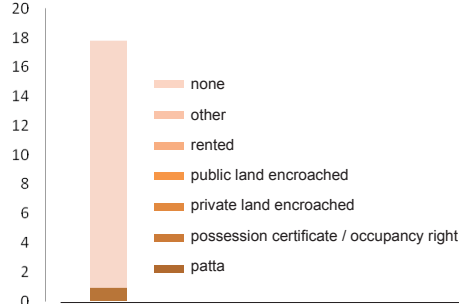
Tulsi Nagar

people

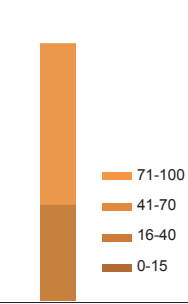


average family size	6.2
males	36%
females	64%
caste	
OBC	12%
SC + ST	2%
others	86%
over 15 yrs in slum	1%
patta land tenure status	1%

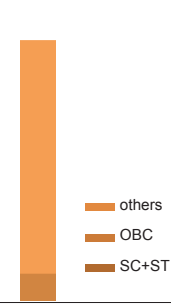
LAND TENURE STATUS



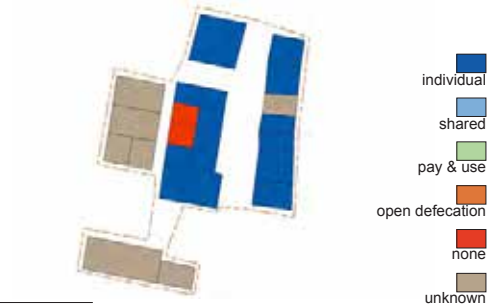
YEARS IN SLUM



CASTE



TOILET ACCESS

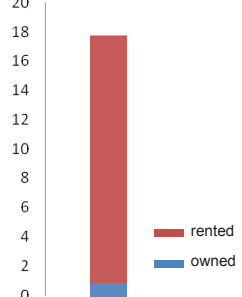


housing

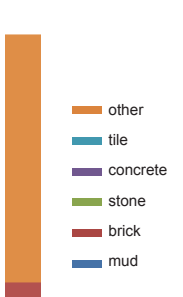


avg dwelling unit area (m ²)	49.7
avg number of rooms	3
kachha	0%
semi-pakka	10%
pakka	4%
owned	1%
rented	99%
concrete roofing	0%
stone flooring	0%

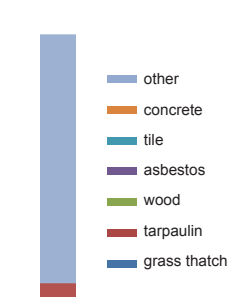
HOUSE OWNERSHIP



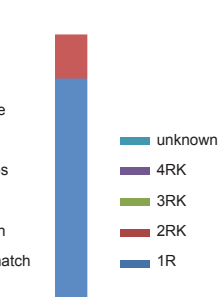
FLOOR MATERIAL



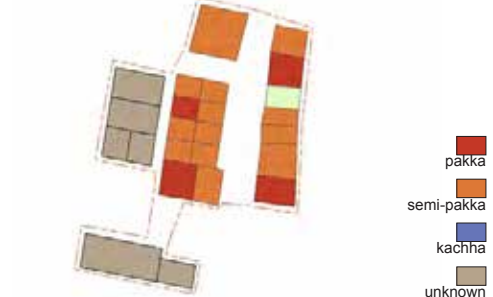
ROOF MATERIAL



NUMBER OF ROOMS



BUILDING TYPOLOGY

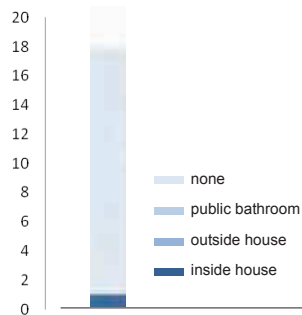


infrastructure

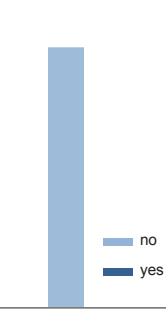


toilet in home	12%
shared toilet access	0%
bathroom in home	1%
individual drinking tap	94%
access to public tap or other sources	6%
sewer connection	13%
garbage connection	0%

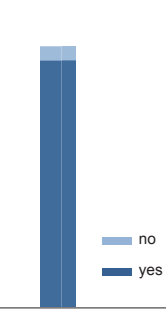
BATHROOM ACCESS



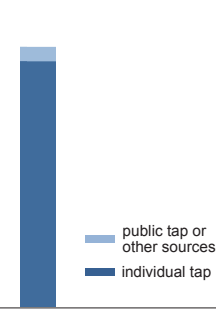
GARBAGE AND



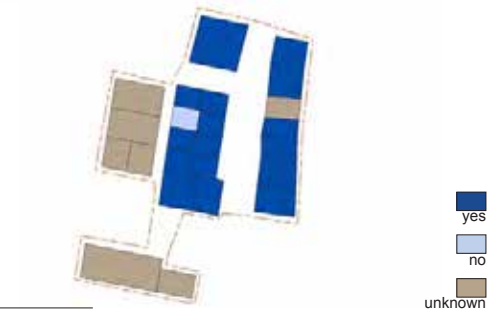
SEWER CONNECTION

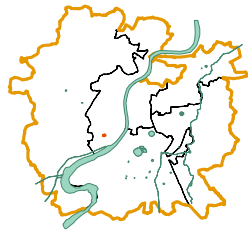


DRINKING WATER




ACCESS TO WATER SUPPLY





basic facts

code	133
zone	West
ward	Vasana
t.p. scheme	26
fp/sr no.	286
population	626
land status	Private
area in m ²	5781
households	258
dwelling units / hectare	446




Bhiikha Bhai Juvabhai Na Chapra

people

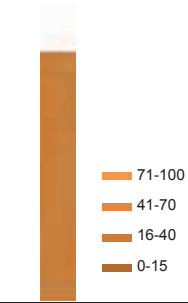


average family size	2.4
males	40%
females	60%
caste	
OBC	16%
SC + ST	57%
others	27%
over 15 yrs in slum	0%
patta land tenure status	0%

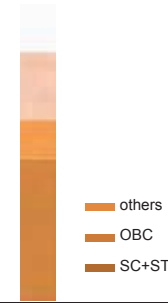
LAND TENURE STATUS



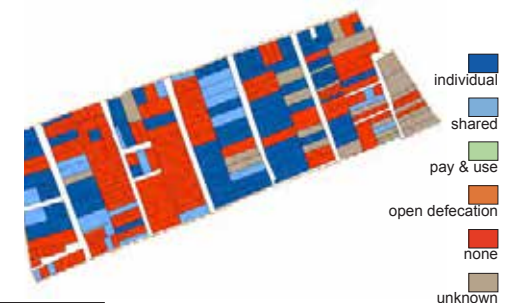
YEARS IN SLUM



CASTE



TOILET ACCESS

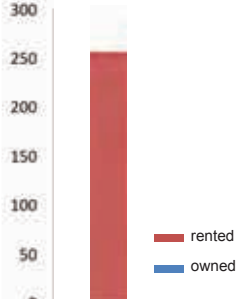


housing

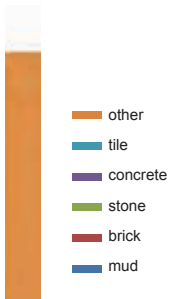


avg dwelling unit area (m ²)	22.4
avg number of rooms	1.4
kachha	1%
semi-pakka	19%
pakka	74%
owned	0%
rented	100%
concrete roofing	0%
stone flooring	0%

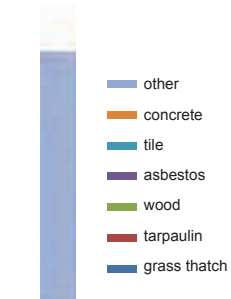
HOUSE OWNERSHIP



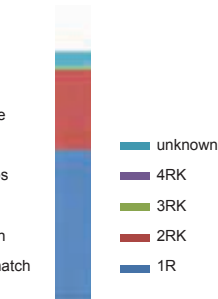
FLOOR MATERIAL




ROOF MATERIAL



NUMBER OF ROOMS



BUILDING TYPOLOGY

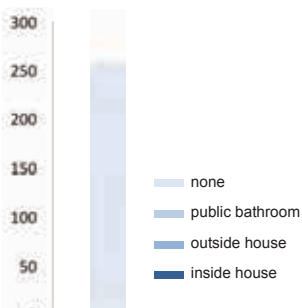


infrastructure

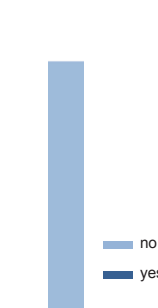


toilet in home	30%
shared toilet access	9%
bathroom in home	0%
individual drinking tap	25%
access to public tap or other sources	75%
sewer connection	33%
garbage connection	0%

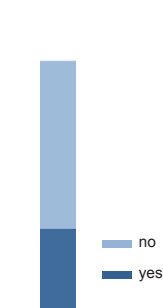
BATHROOM ACCESS



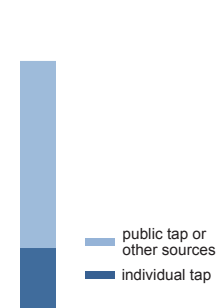
GARBAGE AND



SEWER CONNECTION

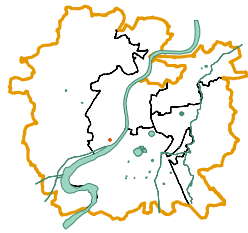


DRINKING WATER



ACCESS TO WATER SUPPLY





basic facts

code	134
zone	West
ward	Vasana
t.p. scheme	22
fp/sr no.	169/P
population	77
land status	Private
area in m ²	739
households	21
dwelling units / hectare	284



Chndra Nagar Na Chapra

people



average family size	3.7
males	53%
females	47%
caste	
OBC	10%
SC + ST	86%
others	5%
over 15 yrs in slum	76%
patta land tenure status	67%

housing



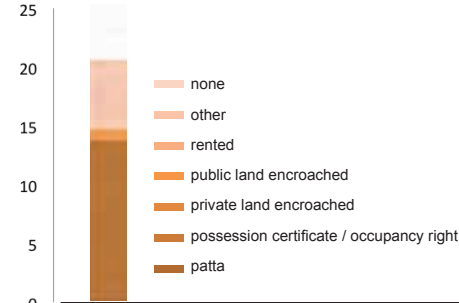
avg dwelling unit area (m ²)	35.2
avg number of rooms	1
kachha	0%
semi-pakka	100%
pakka	0%
owned	100%
rented	0%
concrete roofing	14%
stone flooring	67%

infrastructure

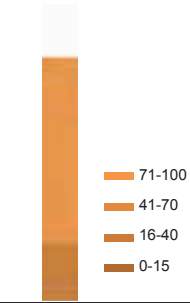


toilet in home	86%
shared toilet access	14%
bathroom in home	100%
individual drinking tap	76%
access to public tap or other sources	24%
sewer connection	100%
garbage connection	90%

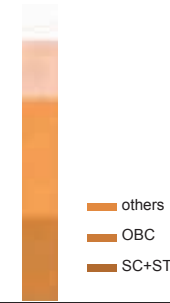
LAND TENURE STATUS



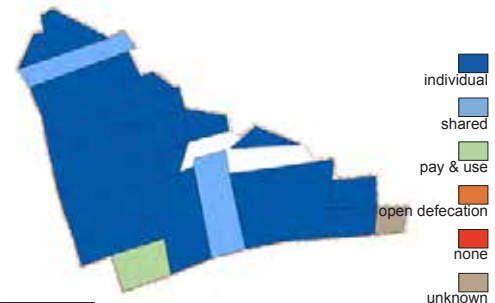
YEARS IN SLUM



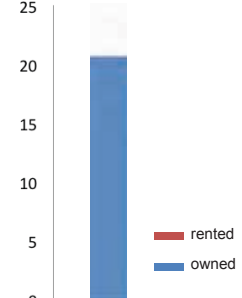
CASTE



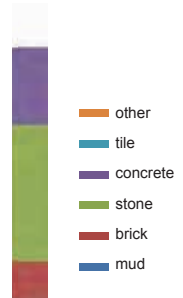
TOILET ACCESS



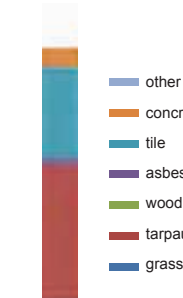
HOUSE OWNERSHIP



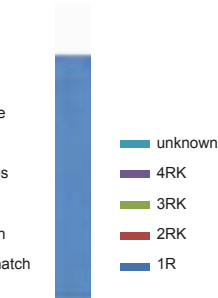
FLOOR MATERIAL



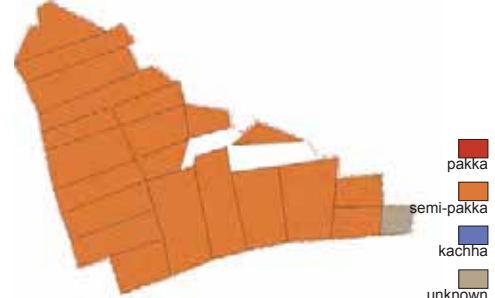
ROOF MATERIAL



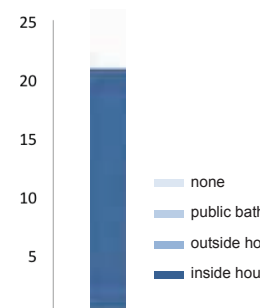
NUMBER OF ROOMS



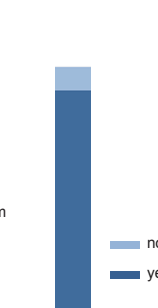
BUILDING TYPOLOGY



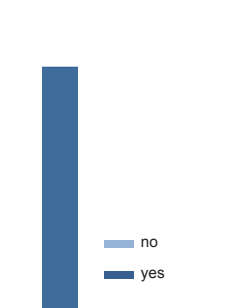
BATHROOM ACCESS



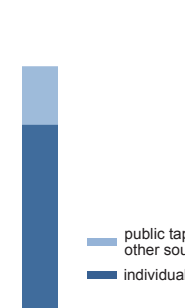
GARBAGE AND



SEWER CONNECTION

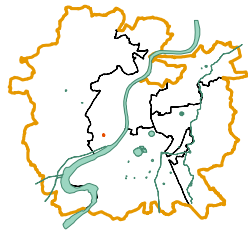


DRINKING WATER




ACCESS TO WATER SUPPLY





basic facts

code	136
zone	West
ward	Vasana
t.p. scheme	26
fp/sr no.	280
population	221
land status	Private
area in m ²	1205
households	91
dwelling units / hectare	755



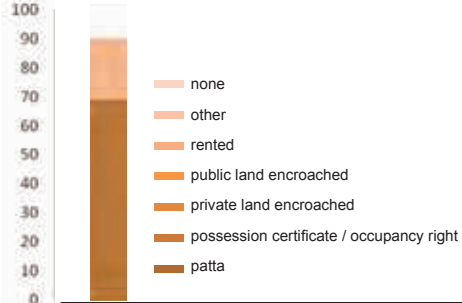
Desai Vas

people

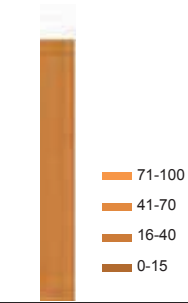


average family size	2.4
males	58%
females	42%
caste	
OBC	21%
SC + ST	77%
others	2%
over 15 yrs in slum	0%
patta land tenure status	77%

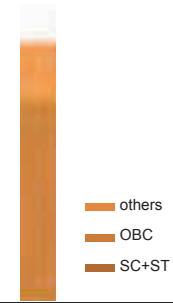
LAND TENURE STATUS



YEARS IN SLUM



CASTE



TOILET ACCESS

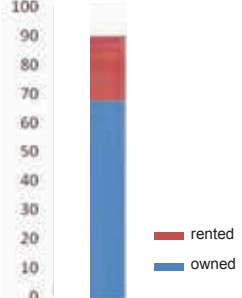


housing

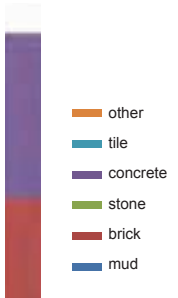


avg dwelling unit area (m ²)	13.2
avg number of rooms	1.1
kachha	0%
semi-pakka	33%
pakka	67%
owned	76%
rented	24%
concrete roofing	14%
stone flooring	0%

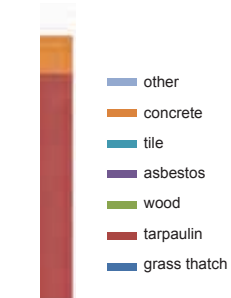
HOUSE OWNERSHIP



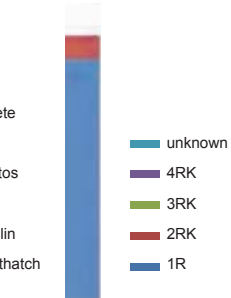
FLOOR MATERIAL



ROOF MATERIAL



NUMBER OF ROOMS



BUILDING TYPOLOGY

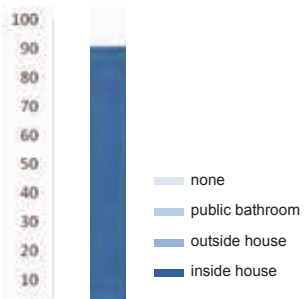


infrastructure

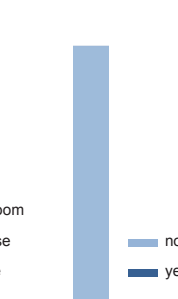


toilet in home	98%
shared toilet access	2%
bathroom in home	100%
individual drinking tap	99%
access to public tap or other sources	1%
sewer connection	97%
garbage connection	1%

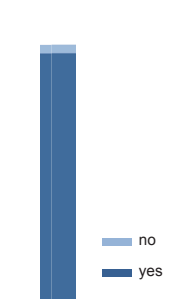
BATHROOM ACCESS



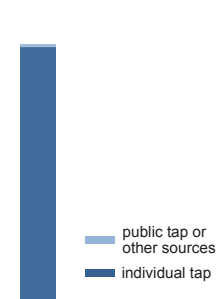
GARBAGE AND



SEWER CONNECTION

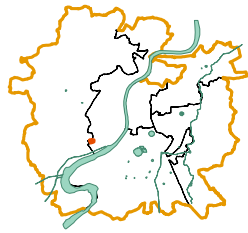


DRINKING WATER



ACCESS TO WATER SUPPLY





basic facts

code	137
zone	West
ward	Vasana
t.p. scheme	26
fp/sr no.	310+314, 54/P,55, 56/P, 379, 380/P
population	9965
land status	Private
area in m ²	114735
households	2926
dwelling units / hectare	255



Gupta Nagar Na Chapra

people



average family size	3.4
males	58%
females	42%
caste	
OBC	34%
SC + ST	56%
others	10%
over 15 yrs in slum	27%
patta land tenure status	61%

housing




avg dwelling unit area (m ²)	39.2
avg number of rooms	1.2
kachha	2%
semi-pakka	83%
pakka	13%
owned	80%
rented	20%
concrete roofing	18%
stone flooring	1%

infrastructure

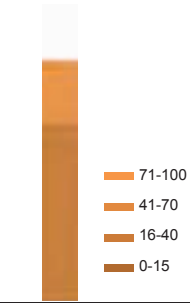


toilet in home	75%
shared toilet access	14%
bathroom in home	97%
individual drinking tap	81%
access to public tap or other sources	19%
sewer connection	72%
garbage connection	10%

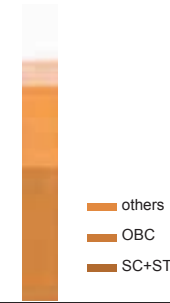
LAND TENURE STATUS



YEARS IN SLUM



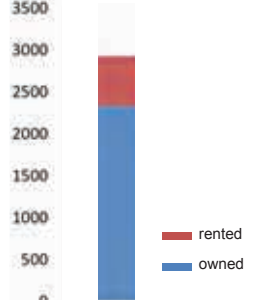
CASTE



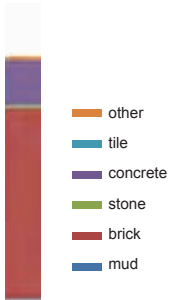
TOILET ACCESS



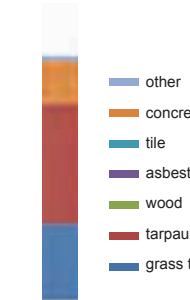
HOUSE OWNERSHIP



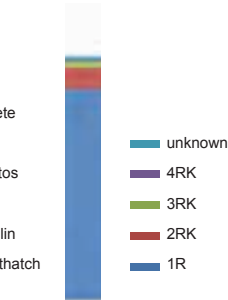
FLOOR MATERIAL



ROOF MATERIAL



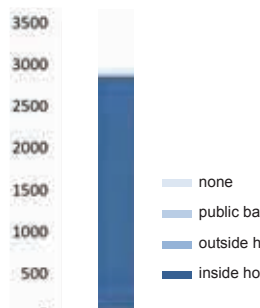
NUMBER OF ROOMS



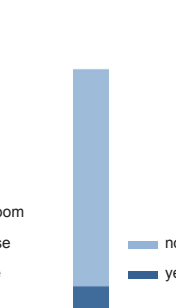
BUILDING TYPOLOGY



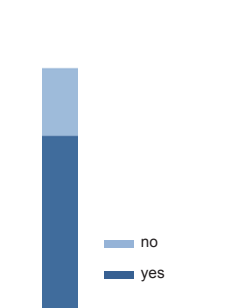
BATHROOM ACCESS



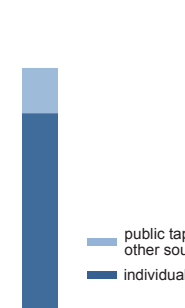
GARBAGE AND



SEWER CONNECTION

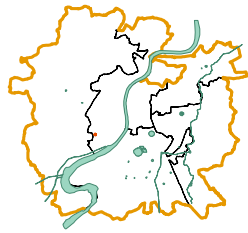


DRINKING WATER




ACCESS TO WATER SUPPLY





basic facts

code	138
zone	West
ward	Vasana
t.p. scheme	26
fp/sr no.	69, 70, 71
population	121
land status	Private
area in m ²	1366
households	27
dwelling units / hectare	198



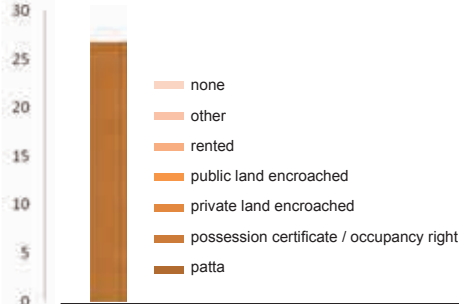
Indira Nagar

people

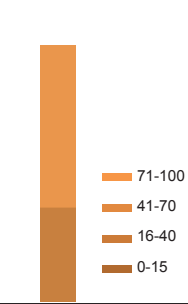


average family size	4.5
males	48%
females	52%
caste	
OBC	59%
SC + ST	41%
others	0%
over 15 yrs in slum	4%
patta land tenure status	100%

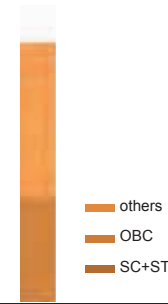
LAND TENURE STATUS



YEARS IN SLUM



CASTE



TOILET ACCESS

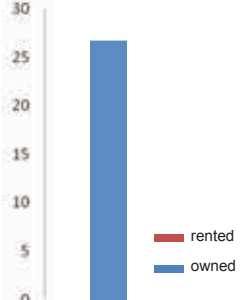


housing

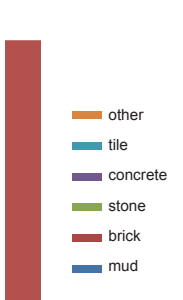


avg dwelling unit area (m ²)	50.6
avg number of rooms	1.3
kachha	0%
semi-pakka	56%
pakka	44%
owned	100%
rented	0%
concrete roofing	96%
stone flooring	0%

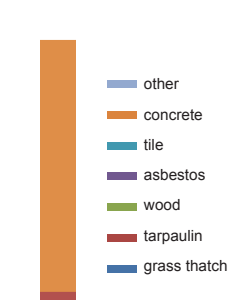
HOUSE OWNERSHIP



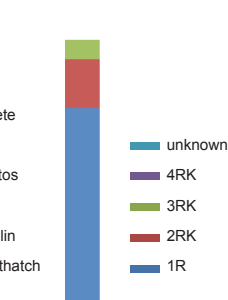
FLOOR MATERIAL



ROOF MATERIAL



NUMBER OF ROOMS



BUILDING TYPOLOGY

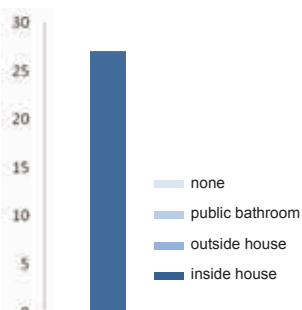


infrastructure

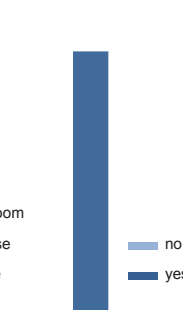


toilet in home	100%
shared toilet access	0%
bathroom in home	100%
individual drinking tap	100%
access to public tap or other sources	0%
sewer connection	100%
garbage connection	0%

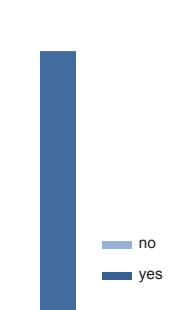
BATHROOM ACCESS



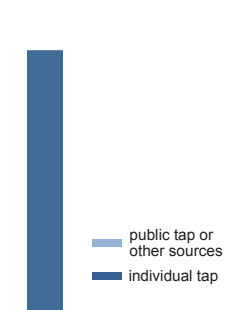
GARBAGE AND



SEWER CONNECTION

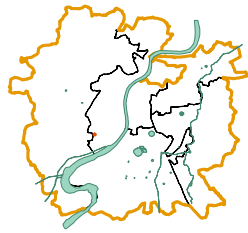


DRINKING WATER




ACCESS TO WATER SUPPLY





basic facts

code	139
zone	West
ward	Vasana
t.p. scheme	26
fp/sr no.	74, 75
population	558
land status	Private
area in m ²	6128
households	146
dwelling units / hectare	238



Jadiba Nagar Na Chapra

people



average family size	3.8
males	54%
females	46%
caste	
OBC	82%
SC + ST	10%
others	8%
over 15 yrs in slum	75%
patta land tenure status	0%

housing



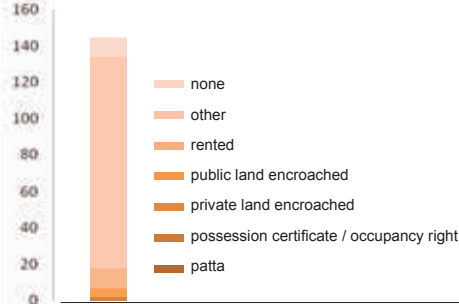
avg dwelling unit area (m ²)	42
avg number of rooms	1.3
kachha	1%
semi-pakka	88%
pakka	3%
owned	85%
rented	15%
concrete roofing	12%
stone flooring	1%

infrastructure

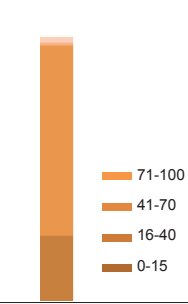


toilet in home	82%
shared toilet access	10%
bathroom in home	92%
individual drinking tap	86%
access to public tap or other sources	14%
sewer connection	60%
garbage connection	1%

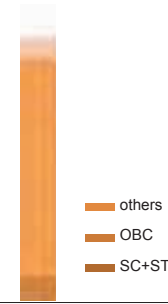
LAND TENURE STATUS



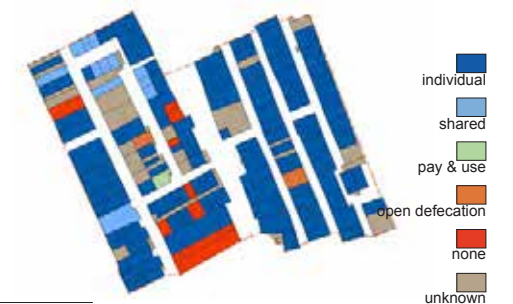
YEARS IN SLUM



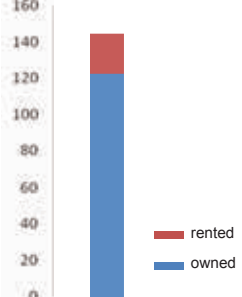
CASTE



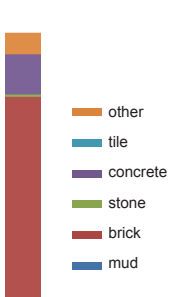
TOILET ACCESS



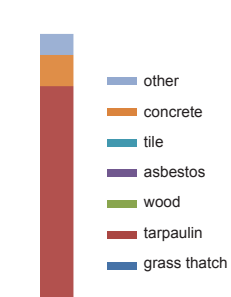
HOUSE OWNERSHIP



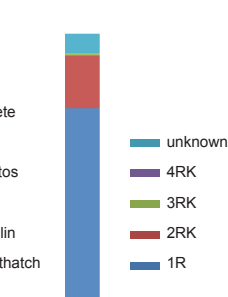
FLOOR MATERIAL



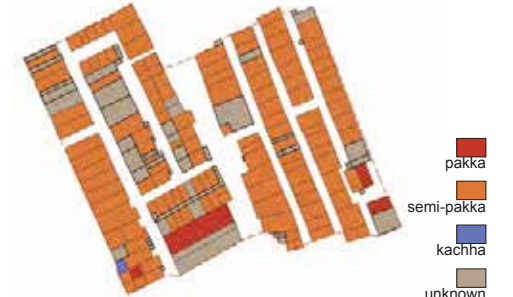
ROOF MATERIAL



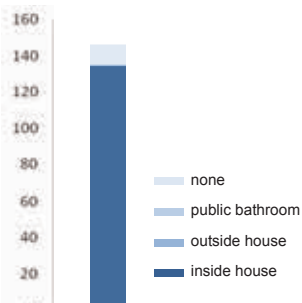
NUMBER OF ROOMS



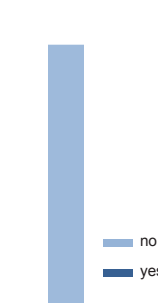
BUILDING TYPOLOGY



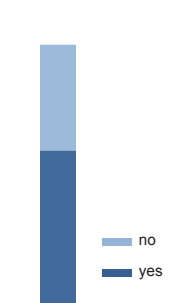
BATHROOM ACCESS



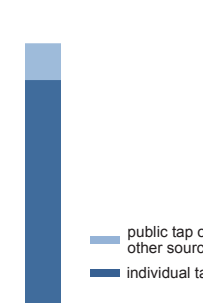
GARBAGE AND




SEWER CONNECTION

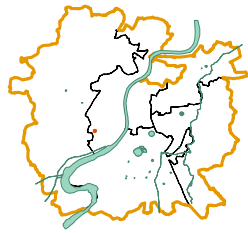


DRINKING WATER



ACCESS TO WATER SUPPLY





basic facts

code	141
zone	West
ward	Ambawadi
t.p. scheme	26
fp/sr no.	40
population	971
land status	Private
area in m ²	7712
households	246
dwelling units / hectare	319



Malav Talav Chamunda Nagar

people



average family size	3.9
males	46%
females	54%
caste	
OBC	22%
SC + ST	72%
others	6%
over 15 yrs in slum	78%
patta land tenure status	73%

housing




avg dwelling unit area (m ²)	31.3
avg number of rooms	1.7
kachha	15%
semi-pakka	53%
pakka	30%
owned	94%
rented	6%
concrete roofing	0%
stone flooring	1%

infrastructure

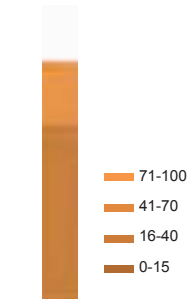


toilet in home	89%
shared toilet access	2%
bathroom in home	98%
individual drinking tap	67%
access to public tap or other sources	33%
sewer connection	86%
garbage connection	4%

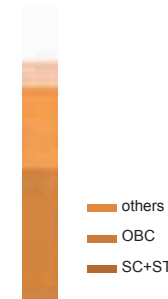
LAND TENURE STATUS



YEARS IN SLUM



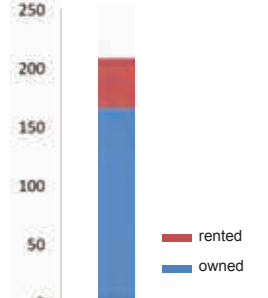
CASTE



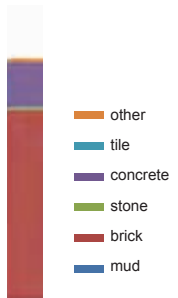
TOILET ACCESS



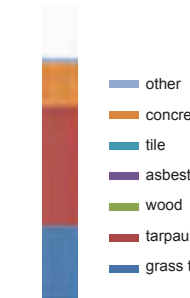
HOUSE OWNERSHIP



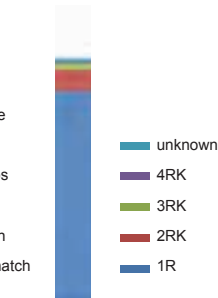
FLOOR MATERIAL



ROOF MATERIAL



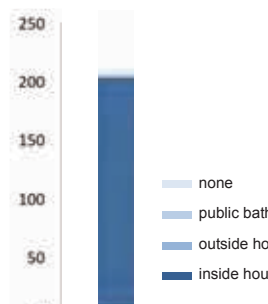
NUMBER OF ROOMS



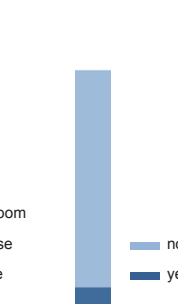
BUILDING TYPOLOGY



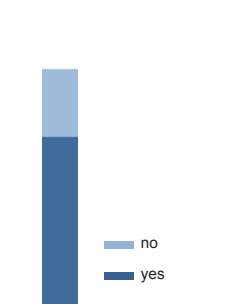
BATHROOM ACCESS



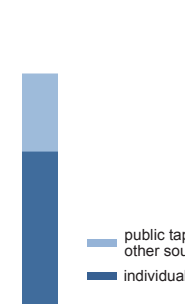
GARBAGE AND




SEWER CONNECTION

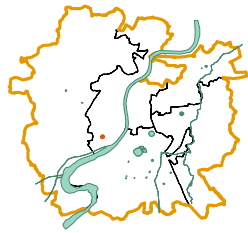


DRINKING WATER



ACCESS TO WATER SUPPLY





basic facts

code	142
zone	West
ward	Vasana
t.p. scheme	26
fp/sr no.	274+275
population	2189
land status	Government
area in m ²	20636
households	530
dwelling units / hectare	257



Mangal Talva Na Chapra

people



average family size	4.1
males	55%
females	45%
caste	
OBC	11%
SC + ST	84%
others	5%
over 15 yrs in slum	26%
patta land tenure status	1%

housing




avg dwelling unit area (m ²)	38.9
avg number of rooms	1
kachha	6%
semi-pakka	89%
pakka	2%
owned	93%
rented	7%
concrete roofing	56%
stone flooring	1%

infrastructure

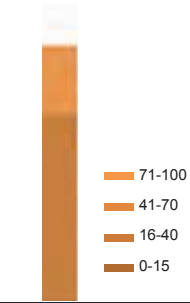


toilet in home	61%
shared toilet access	29%
bathroom in home	71%
individual drinking tap	63%
access to public tap or other sources	37%
sewer connection	87%
garbage connection	0%

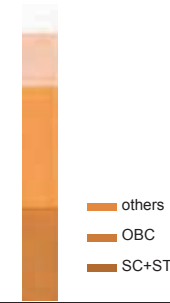
LAND TENURE STATUS



YEARS IN SLUM



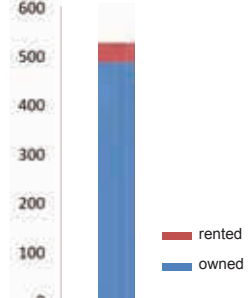
CASTE



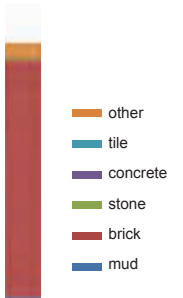
TOILET ACCESS



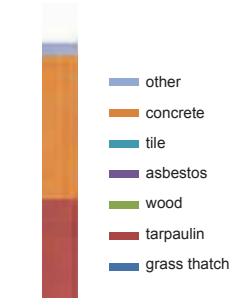
HOUSE OWNERSHIP



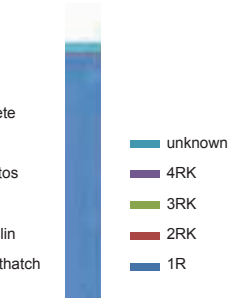
FLOOR MATERIAL



ROOF MATERIAL



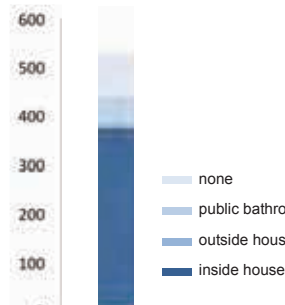
NUMBER OF ROOMS



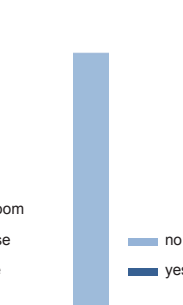
BUILDING TYPOLOGY



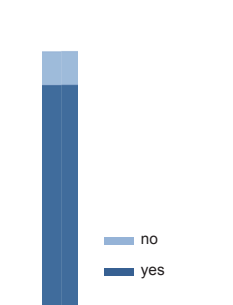
BATHROOM ACCESS



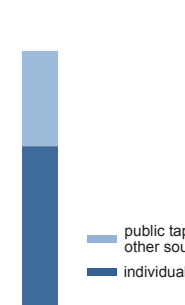
GARBAGE AND



SEWER CONNECTION

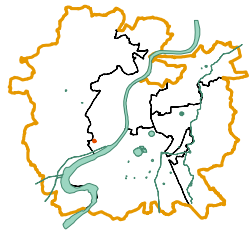


DRINKING WATER



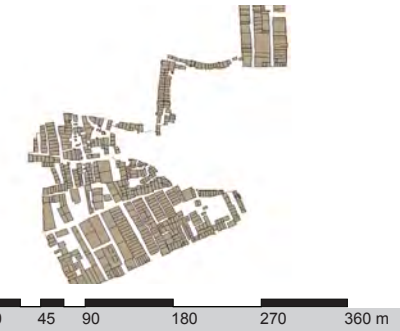
ACCESS TO WATER SUPPLY





basic facts

code	145
zone	West
ward	Vasana
t.p. scheme	26
fp/sr no.	305 To 309
population	4520
land status	Private
area in m ²	32773
households	672
dwelling units / hectare	205



Om Nagar Na Chhapra

people



average family size	6.7
males	49%
females	51%
caste	
OBC	-
SC + ST	-
others	-
over 15 yrs in slum	-
patta land tenure status	-

housing



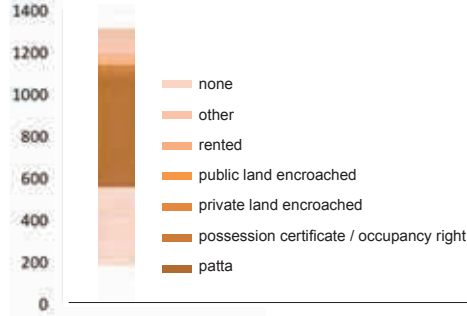
avg dwelling unit area (m ²)	48.8
avg number of rooms	3
kachha	8%
semi-pakka	49%
pakka	43%
owned	-
rented	-
concrete roofing	45%
stone flooring	18%

infrastructure

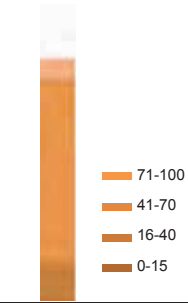


toilet in home	128%
shared toilet access	55%
bathroom in home	191%
individual drinking tap	ND
access to public tap or other sources	ND
sewer connection	93%
garbage connection	77%

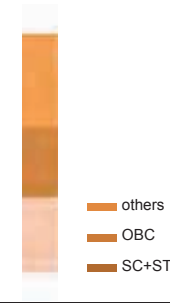
LAND TENURE STATUS



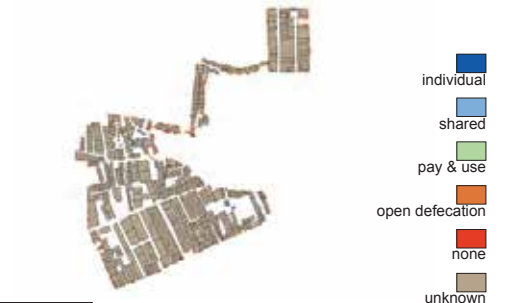
YEARS IN SLUM



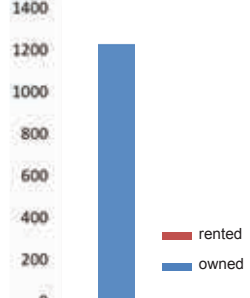
CASTE




TOILET ACCESS



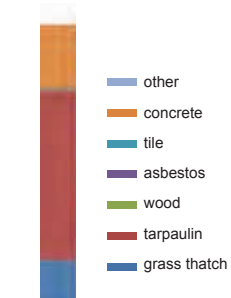
HOUSE OWNERSHIP



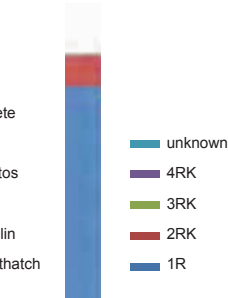
FLOOR MATERIAL



ROOF MATERIAL



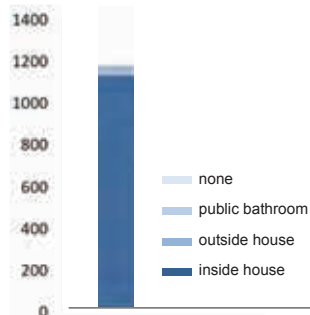
NUMBER OF ROOMS



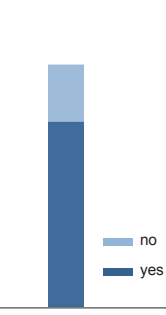
BUILDING TYPOLOGY



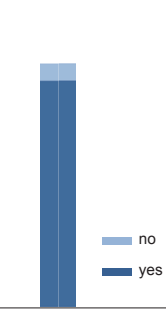
BATHROOM ACCESS



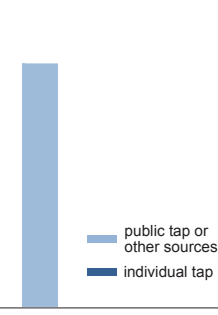
GARBAGE AND



SEWER CONNECTION

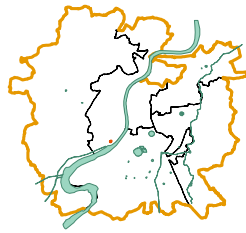


DRINKING WATER



ACCESS TO WATER SUPPLY





basic facts

code	146
zone	West
ward	Vasana
t.p. scheme	22
fp/sr no.	12.19 Mt Road Nr.167 Fp
population	142
land status	Private
area in m ²	765
households	31
dwelling units / hectare	405



Rabari Vado (Khodiyar Park Thakorvas)

people



average family size	4.6
males	55%
females	45%
caste	
OBC	65%
SC + ST	35%
others	0%
over 15 yrs in slum	100%
patta land tenure status	0%

housing




avg dwelling unit area (m ²)	24.7
avg number of rooms	1
kachha	3%
semi-pakka	94%
pakka	0%
owned	100%
rented	0%
concrete roofing	0%
stone flooring	0%

infrastructure

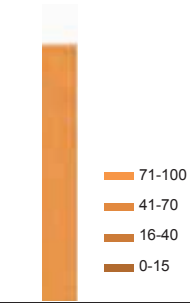


toilet in home	81%
shared toilet access	0%
bathroom in home	97%
individual drinking tap	19%
access to public tap or other sources	81%
sewer connection	77%
garbage connection	26%

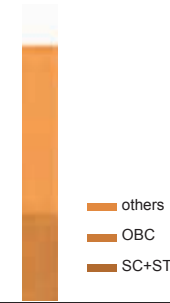
LAND TENURE STATUS




YEARS IN SLUM



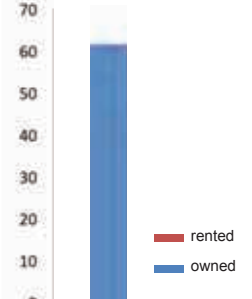
CASTE



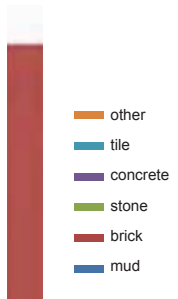
TOILET ACCESS



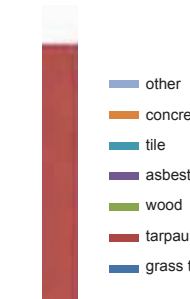
HOUSE OWNERSHIP



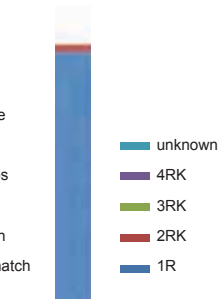
FLOOR MATERIAL



ROOF MATERIAL



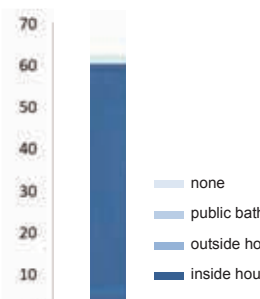
NUMBER OF ROOMS



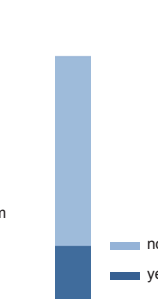
BUILDING TYPOLOGY



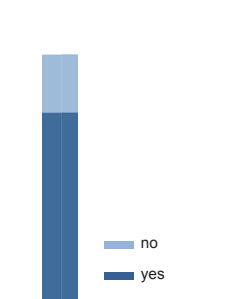
BATHROOM ACCESS



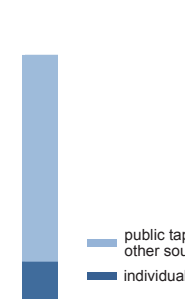
GARBAGE AND



SEWER CONNECTION

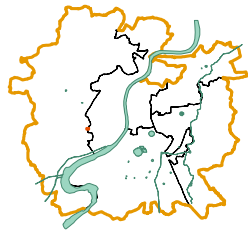


DRINKING WATER



ACCESS TO WATER SUPPLY





basic facts

code	147
zone	West
ward	Ambawadi
t.p. scheme	21
fp/Sr.	203,202,208, 18 Mt. Wide Road
population	
land status	1495
area in m ²	Private
households	14081
dwelling units / hectare	439



Rajiv Nagar

people



average family size	3.4
males	54%
females	46%
caste	
OBC	-
SC + ST	-
others	-
over 15 yrs in slum	-
patta land tenure status	-

housing



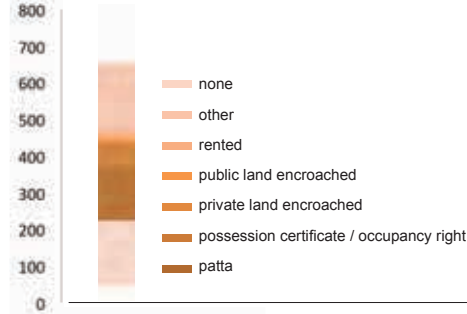
avg dwelling unit area (m ²)	32.1
avg number of rooms	2.5
kachha	1%
semi-pakka	49%
pakka	50%
owned	-
rented	-
concrete roofing	92%
stone flooring	6%

infrastructure

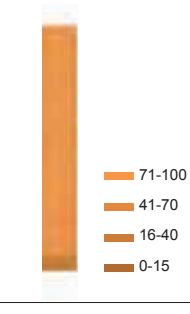


toilet in home	128%
shared toilet access	18%
bathroom in home	166%
individual drinking tap	70%
access to public tap or other sources	30%
sewer connection	145%
garbage connection	15%

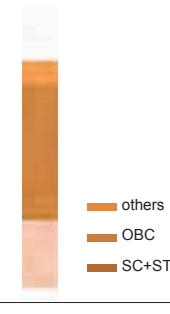
LAND TENURE STATUS



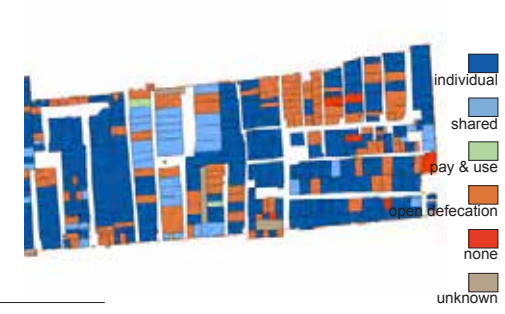
YEARS IN SLUM



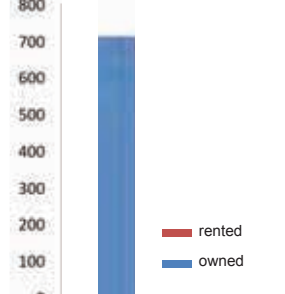
CASTE




TOILET ACCESS



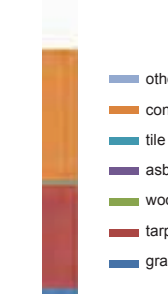
HOUSE OWNERSHIP



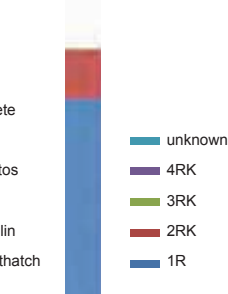
FLOOR MATERIAL



ROOF MATERIAL



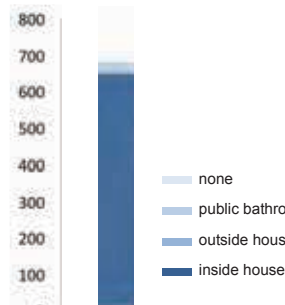
NUMBER OF ROOMS



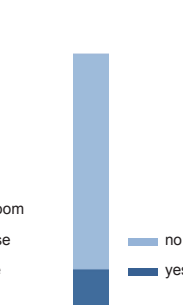
BUILDING TYPOLOGY



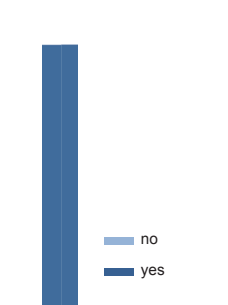
BATHROOM ACCESS



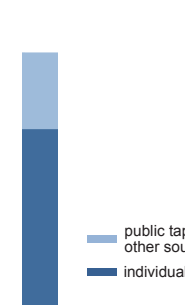
GARBAGE AND



SEWER CONNECTION

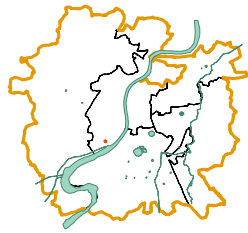


DRINKING WATER




ACCESS TO WATER SUPPLY





basic facts

code	148
zone	West
ward	Vasana
t.p. scheme	22
fp/sr no.	315
population	116
land status	Private
area in m ²	3187
households	41
dwelling units / hectare	129



Rampura Gam's Chapra

people



average family size	2.8
males	57%
females	43%
caste	
OBC	56%
SC + ST	39%
others	5%
over 15 yrs in slum	63%
patta land tenure status	95%

housing



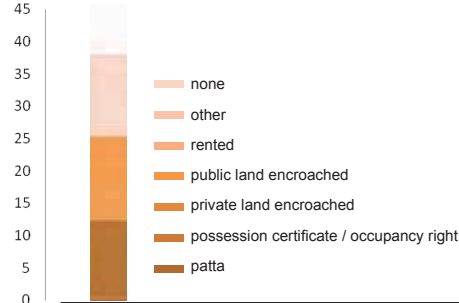
avg dwelling unit area (m ²)	77.7
avg number of rooms	1
kachha	5%
semi-pakka	88%
pakka	2%
owned	98%
rented	2%
concrete roofing	0%
stone flooring	0%

infrastructure

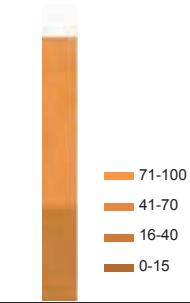


toilet in home	80%
shared toilet access	12%
bathroom in home	88%
individual drinking tap	85%
access to public tap or other sources	15%
sewer connection	20%
garbage connection	29%

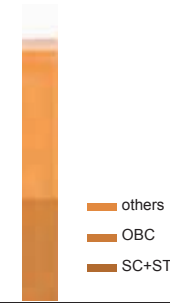
LAND TENURE STATUS



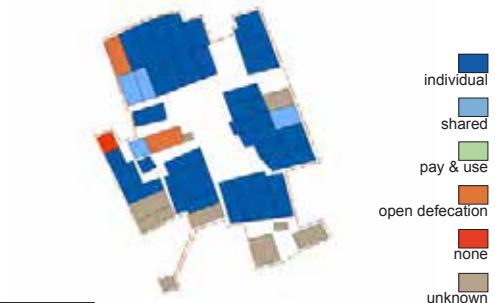
YEARS IN SLUM



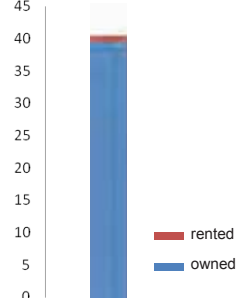
CASTE



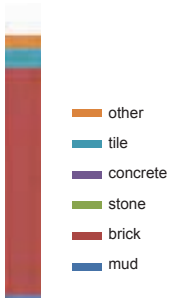
TOILET ACCESS



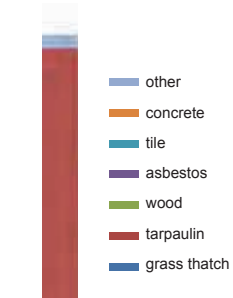
HOUSE OWNERSHIP



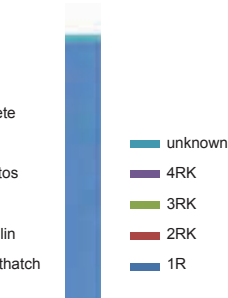
FLOOR MATERIAL



ROOF MATERIAL



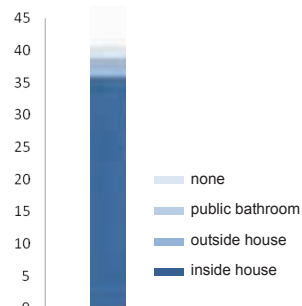
NUMBER OF ROOMS



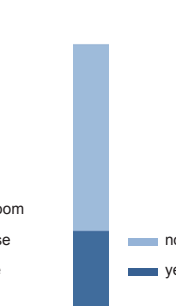
BUILDING TYPOLOGY



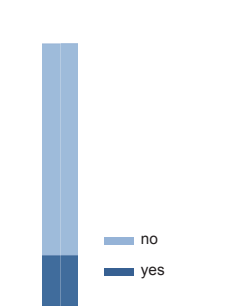
BATHROOM ACCESS



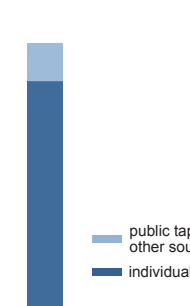
GARBAGE AND




SEWER CONNECTION

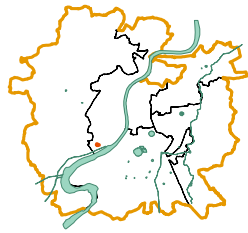


DRINKING WATER



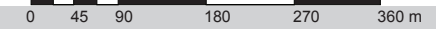
ACCESS TO WATER SUPPLY





basic facts

code	149
zone	West
ward	Vasana
t.p. scheme	26
fp/sr no.	333+332+18 Mt. Wide Rd S.No.64
population	
land status	3823
area in m ²	AMC+ Private
households	37916
dwelling units / hectare	942



Sorai Nagar Na Chapra

people



average family size	4.1
males	54%
females	46%
caste	
OBC	30%
SC + ST	54%
others	16%
over 15 yrs in slum	43%
patta land tenure status	51%

housing




avg dwelling unit area (m ²)	40.3
avg number of rooms	1.3
kachha	6%
semi-pakka	64%
pakka	25%
owned	83%
rented	17%
concrete roofing	7%
stone flooring	3%

infrastructure

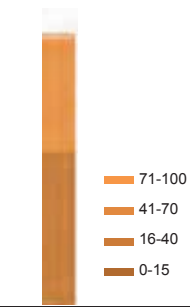


toilet in home	67%
shared toilet access	15%
bathroom in home	85%
individual drinking tap	56%
access to public tap or other sources	44%
sewer connection	73%
garbage connection	36%

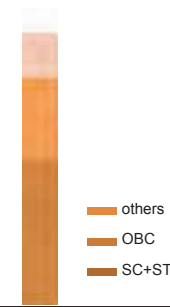
LAND TENURE STATUS



YEARS IN SLUM



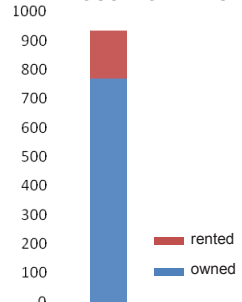
CASTE




TOILET ACCESS



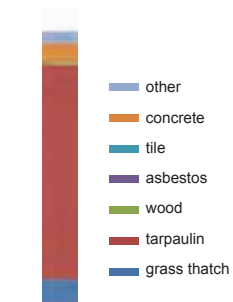
HOUSE OWNERSHIP



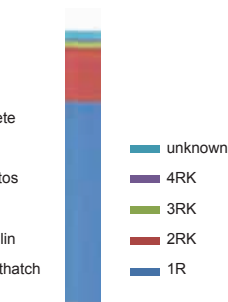
FLOOR MATERIAL



ROOF MATERIAL



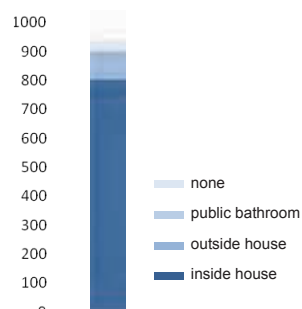
NUMBER OF ROOMS



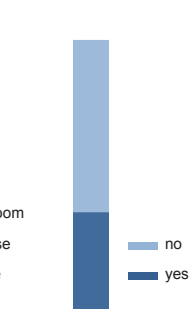
BUILDING TYPOLOGY



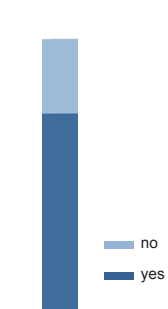
BATHROOM ACCESS



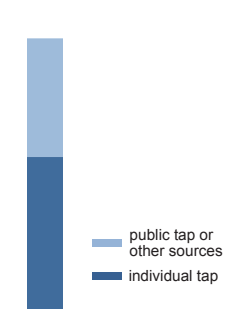
GARBAGE AND




SEWER CONNECTION

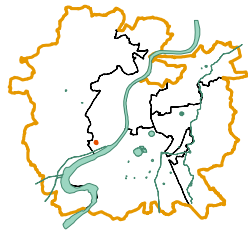


DRINKING WATER



ACCESS TO WATER SUPPLY





basic facts

code	150
zone	West
ward	Vasana
t.p. scheme	26
fp/sr no.	319, 384/P+18 Mt. Wide Road
population	2641
land status	Private
area in m ²	32880
households	661
dwelling units / hectare	201



Soneshwar Nagar Na Chapra

people




average family size	4
males	53%
females	47%
caste	
OBC	37%
SC + ST	59%
others	5%
over 15 yrs in slum	2%
patta land tenure status	31%

housing




avg dwelling unit area (m ²)	49.7
avg number of rooms	1.4
kachha	0%
semi-pakka	72%
pakka	25%
owned	96%
rented	4%
concrete roofing	61%
stone flooring	7%

infrastructure

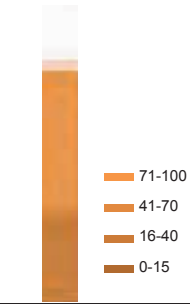


toilet in home	70%
shared toilet access	24%
bathroom in home	96%
individual drinking tap	75%
access to public tap or other sources	25%
sewer connection	92%
garbage connection	3%

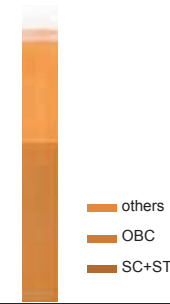
LAND TENURE STATUS



YEARS IN SLUM



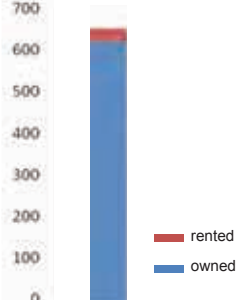
CASTE




TOILET ACCESS



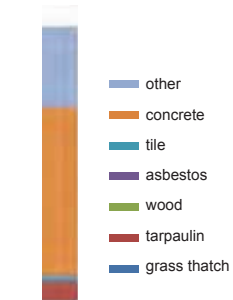
HOUSE OWNERSHIP



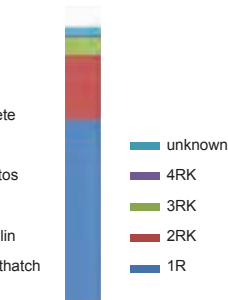
FLOOR MATERIAL



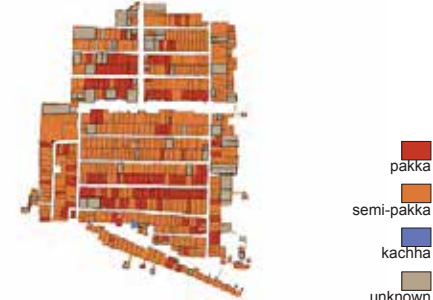
ROOF MATERIAL



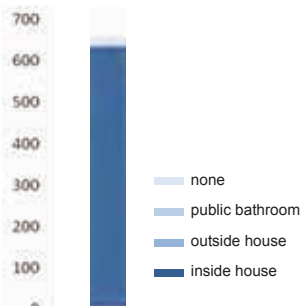
NUMBER OF ROOMS



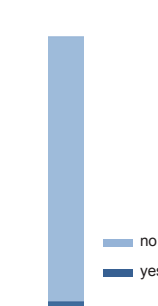
BUILDING TYPOLOGY



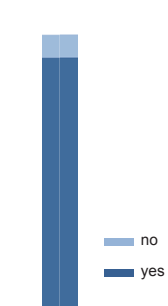
BATHROOM ACCESS



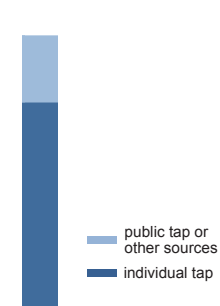
GARBAGE AND



SEWER CONNECTION

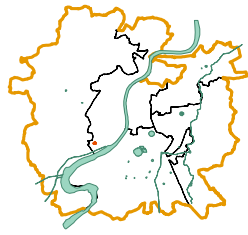


DRINKING WATER




ACCESS TO WATER SUPPLY





basic facts

code	151
zone	West
ward	Vasana
t.p. scheme	26
fp/sr no	354/P, 49, 18 Mt Wide Road
population	345
land status	Private
area in m ²	5447
households	109
dwelling units / hectare	200



Sompura Na Chapra

people



average family size	3.2
males	49%
females	51%
caste	
OBC	31%
SC + ST	56%
others	13%
over 15 yrs in slum	90%
patta land tenure status	1%

housing




avg dwelling unit area (m ²)	50
avg number of rooms	1.2
kachha	0%
semi-pakka	66%
pakka	24%
owned	84%
rented	16%
concrete roofing	0%
stone flooring	0%

infrastructure

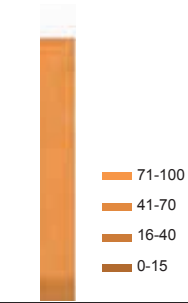


toilet in home	74%
shared toilet access	16%
bathroom in home	90%
individual drinking tap	80%
access to public tap or other sources	20%
sewer connection	90%
garbage connection	79%

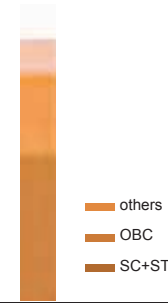
LAND TENURE STATUS




YEARS IN SLUM



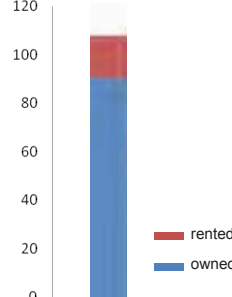
CASTE




TOILET ACCESS



HOUSE OWNERSHIP



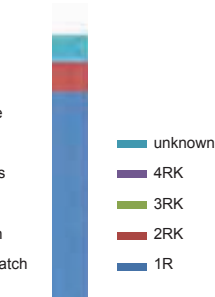
FLOOR MATERIAL



ROOF MATERIAL



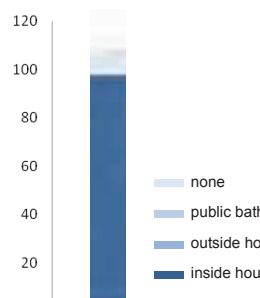
NUMBER OF ROOMS



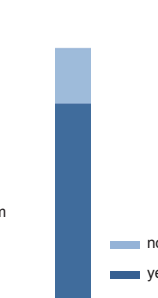
BUILDING TYPOLOGY



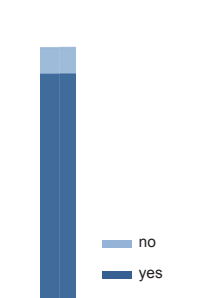
BATHROOM ACCESS



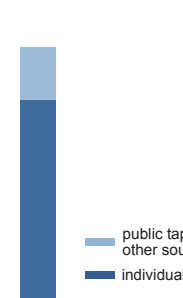
GARBAGE AND



SEWER CONNECTION

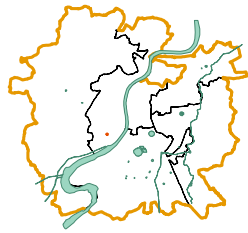


DRINKING WATER



ACCESS TO WATER SUPPLY





basic facts

code	153
zone	West
ward	Paladi
t.p. scheme	26
fp/sr no.	298
population	90
land status	Private
area in m ²	769
households	19
dwelling units / hectare	247



Tajbibi Badshah Khan Na Chapra

people



average family size	4.7
males	59%
females	41%
caste	
OBC	21%
SC + ST	74%
others	5%
over 15 yrs in slum	95%
patta land tenure status	95%

housing



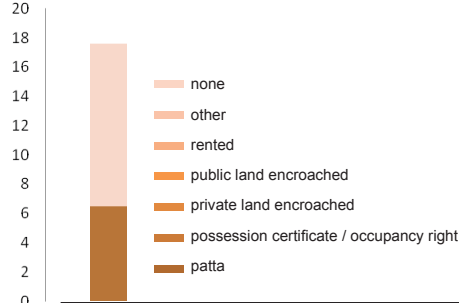
avg dwelling unit area (m ²)	40.5
avg number of rooms	1
kachha	16%
semi-pakka	84%
pakka	0%
owned	89%
rented	11%
concrete roofing	0%
stone flooring	0%

infrastructure

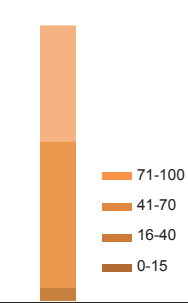


toilet in home	74%
shared toilet access	21%
bathroom in home	89%
individual drinking tap	84%
access to public tap or other sources	16%
sewer connection	68%
garbage connection	0%

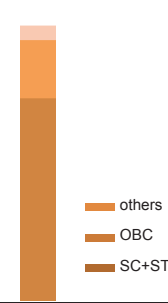
LAND TENURE STATUS



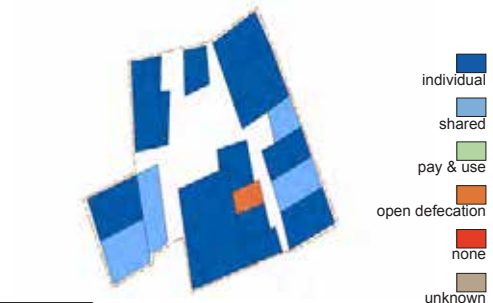
YEARS IN SLUM



CASTE



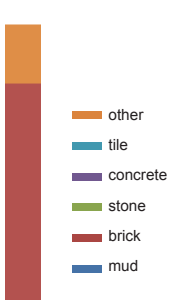
TOILET ACCESS



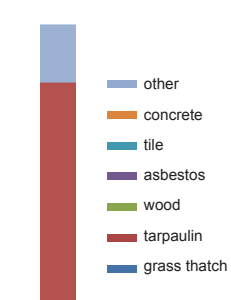
HOUSE OWNERSHIP



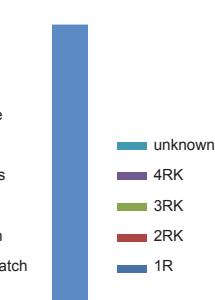
FLOOR MATERIAL



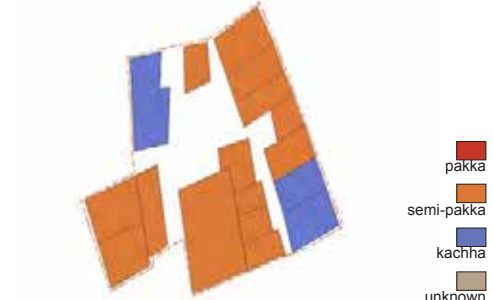
ROOF MATERIAL



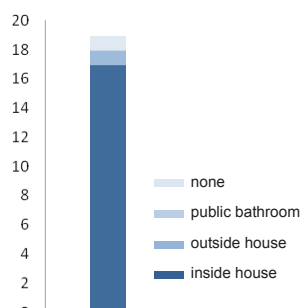
NUMBER OF ROOMS



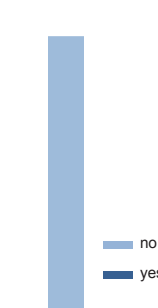
BUILDING TYPOLOGY



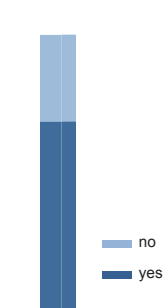
BATHROOM ACCESS



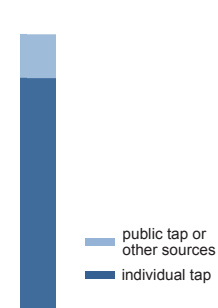
GARBAGE AND



SEWER CONNECTION

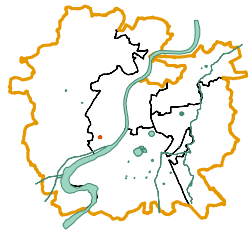


DRINKING WATER




ACCESS TO WATER SUPPLY





basic facts

code	154
zone	West
ward	Vasana
t.p. scheme	26
fp/sr no.	264
population	61
land status	Private
area in m ²	850
households	22
dwelling units / hectare	259



Vallabh Nagar Na Chapra

people



average family size	2.8
males	57%
females	43%
caste	
OBC	73%
SC + ST	0%
others	27%
over 15 yrs in slum	41%
patta land tenure status	100%

housing



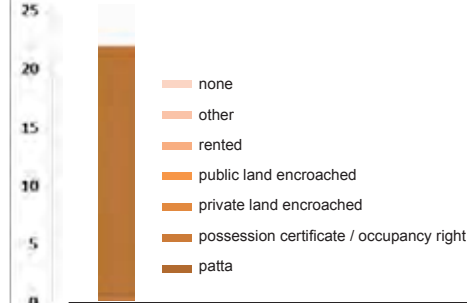
avg dwelling unit area (m ²)	38.6
avg number of rooms	1
kachha	23%
semi-pakka	73%
pakka	5%
owned	100%
rented	0%
concrete roofing	0%
stone flooring	9%

infrastructure

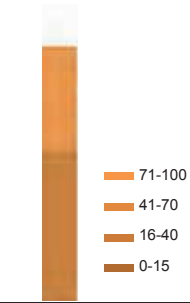


toilet in home	59%
shared toilet access	27%
bathroom in home	95%
individual drinking tap	36%
access to public tap or other sources	64%
sewer connection	5%
garbage connection	64%

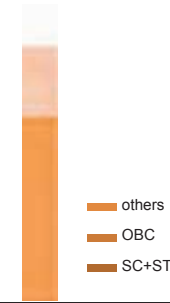
LAND TENURE STATUS



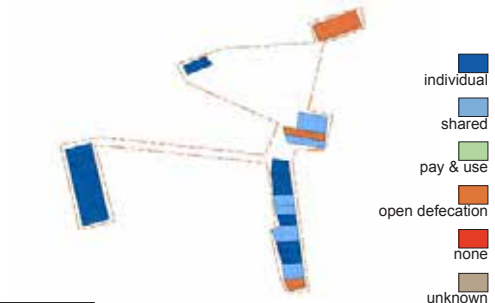
YEARS IN SLUM



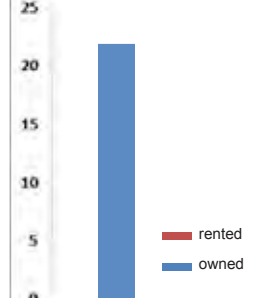
CASTE



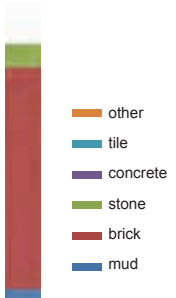
TOILET ACCESS



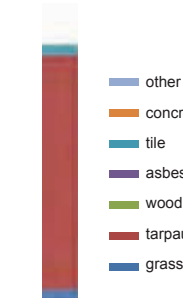
HOUSE OWNERSHIP



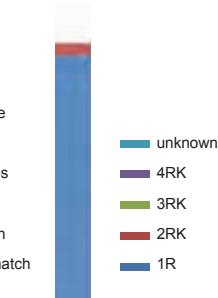
FLOOR MATERIAL



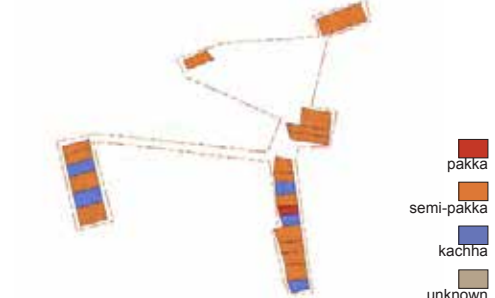
ROOF MATERIAL



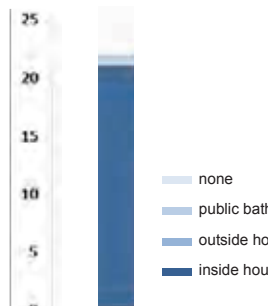
NUMBER OF ROOMS



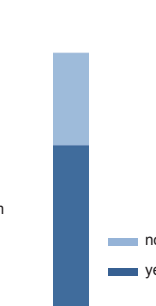
BUILDING TYPOLOGY



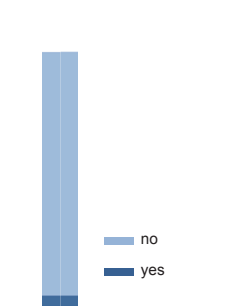
BATHROOM ACCESS



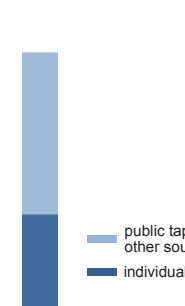
GARBAGE AND



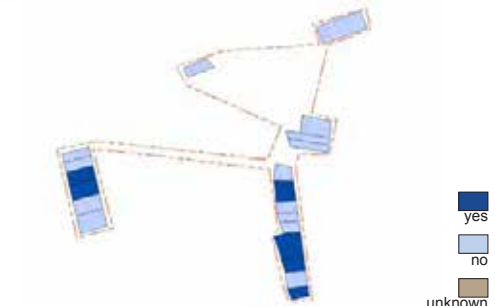
SEWER CONNECTION

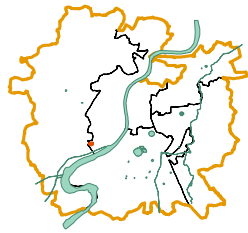


DRINKING WATER



ACCESS TO WATER SUPPLY





basic facts

code	156
zone	West
ward	Vasana
t.p. scheme	26
fp/sr	46, 47, 52/P+40 Mt. Wide Road
population	
land status	3473
area in m ²	Private
households	37043
dwelling units / hectare	842



0 45 90 180 270 360 m

Yogeshwar Na Chapra

people



average family size	4.1
males	57%
females	43%
caste	
OBC	36%
SC + ST	51%
others	13%
over 15 yrs in slum	42%
patta land tenure status	5%

housing




avg dwelling unit area (m ²)	44
avg number of rooms	1.2
kachha	1%
semi-pakka	88%
pakka	11%
owned	93%
rented	7%
concrete roofing	1%
stone flooring	9%

infrastructure

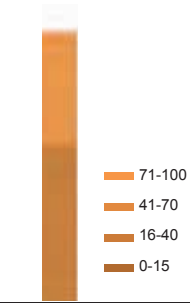


toilet in home	84%
shared toilet access	13%
bathroom in home	97%
individual drinking tap	71%
access to public tap or other sources	29%
sewer connection	86%
garbage connection	8%

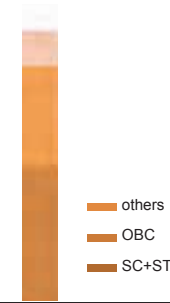
LAND TENURE STATUS



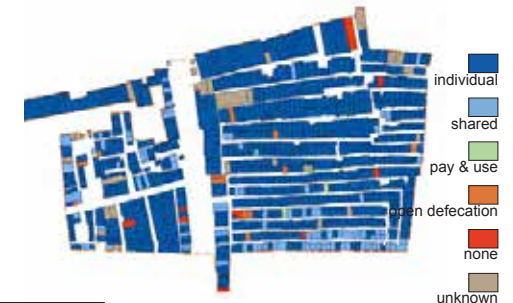
YEARS IN SLUM



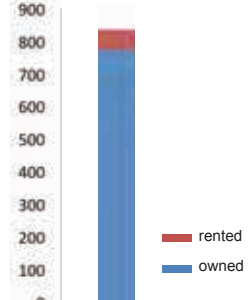
CASTE



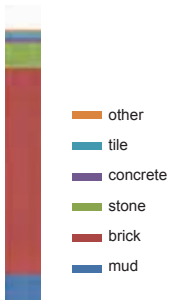
TOILET ACCESS



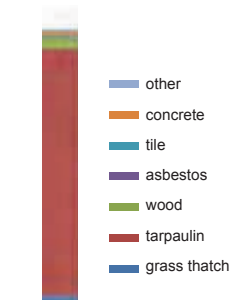
HOUSE OWNERSHIP



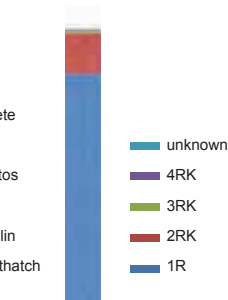
FLOOR MATERIAL



ROOF MATERIAL



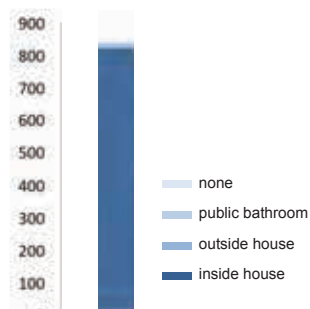
NUMBER OF ROOMS



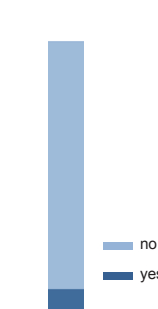
BUILDING TYPOLOGY



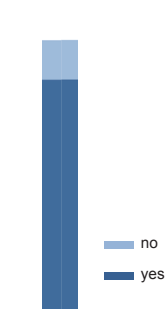
BATHROOM ACCESS



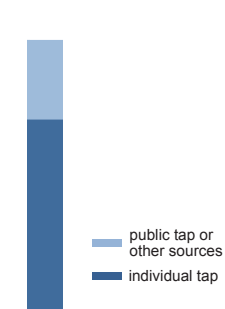
GARBAGE AND



SEWER CONNECTION

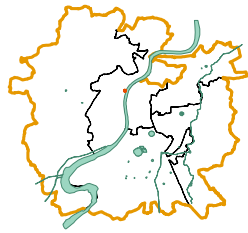


DRINKING WATER



ACCESS TO WATER SUPPLY





basic facts

code	908
zone	West
ward	S.P.Stadium
t.p. scheme	15
fp/sr no.	284
population	505
land status	Private
area in m ²	5064
households	147
dwelling units / hectare	290




Sukal Ni Chali

people

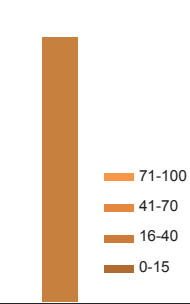


average family size	3.4
males	ND
females	ND
caste	
OBC	0%
SC + ST	53%
others	47%
over 15 yrs in slum	0%
patta land tenure status	0%

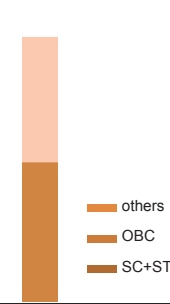
LAND TENURE STATUS




YEARS IN SLUM



CASTE



TOILET ACCESS

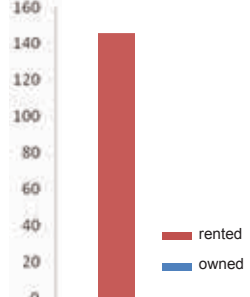


housing

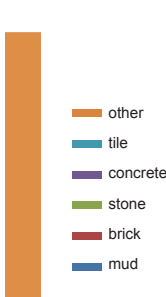


avg dwelling unit area (m ²)	34.4
avg number of rooms	2.1
kachha	0%
semi-pakka	53%
pakka	0%
owned	0%
rented	100%
concrete roofing	0%
stone flooring	0%

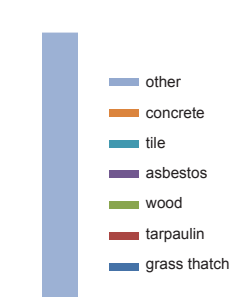
HOUSE OWNERSHIP



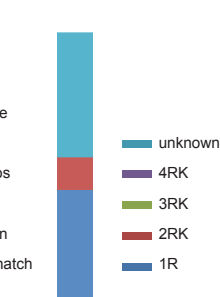
FLOOR MATERIAL



ROOF MATERIAL



NUMBER OF ROOMS



BUILDING TYPOLOGY

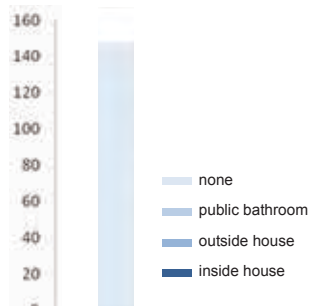


infrastructure

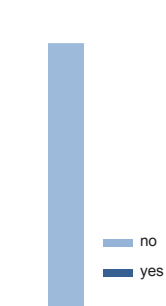


toilet in home	13%
shared toilet access	3%
bathroom in home	0%
individual drinking tap	4%
access to public tap or other sources	96%
sewer connection	16%
garbage connection	0%

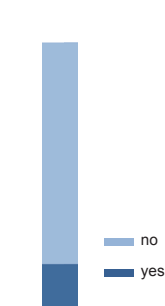
BATHROOM ACCESS



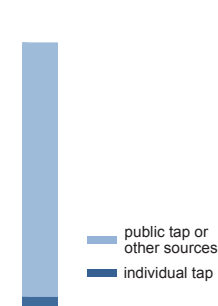
GARBAGE AND



SEWER CONNECTION

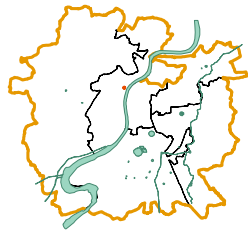


DRINKING WATER




ACCESS TO WATER SUPPLY





basic facts

code	914
zone	West
ward	S.P.Stadium
t.p. scheme	15
fp/sr no.	Gamtal
population	337
land status	Gamtal
area in m ²	4284
households	121
dwelling units / hectare	282




Thakorvas

people

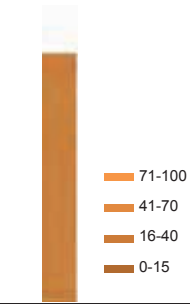


average family size	2.8
males	ND
females	ND
caste	
OBC	2%
SC + ST	7%
others	90%
over 15 yrs in slum	0%
patta land tenure status	0%

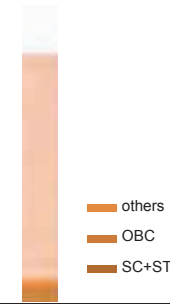
LAND TENURE STATUS



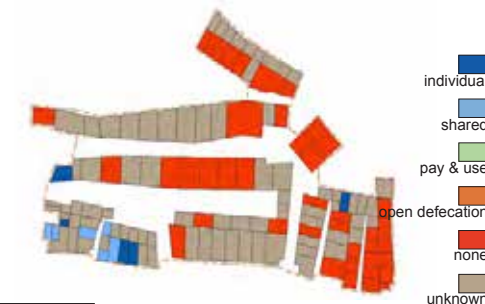
YEARS IN SLUM



CASTE



TOILET ACCESS

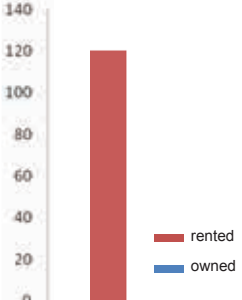


housing

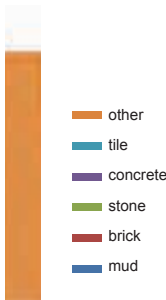


avg dwelling unit area (m ²)	35.4
avg number of rooms	2.3
kachha	0%
semi-pakka	45%
pakka	0%
owned	0%
rented	100%
concrete roofing	0%
stone flooring	0%

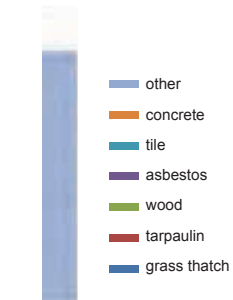
HOUSE OWNERSHIP



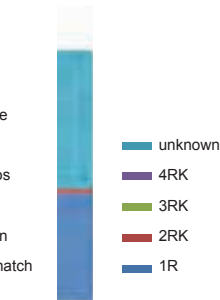
FLOOR MATERIAL



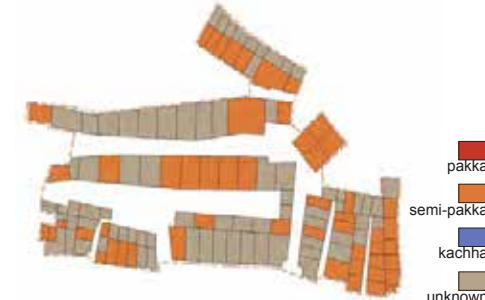
ROOF MATERIAL



NUMBER OF ROOMS



BUILDING TYPOLOGY

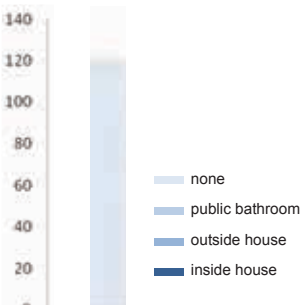


infrastructure

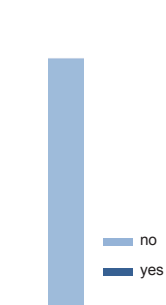


toilet in home	5%
shared toilet access	5%
bathroom in home	0%
individual drinking tap	3%
access to public tap or other sources	97%
sewer connection	5%
garbage connection	0%

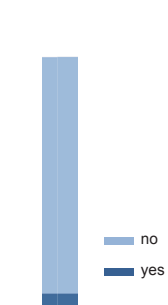
BATHROOM ACCESS



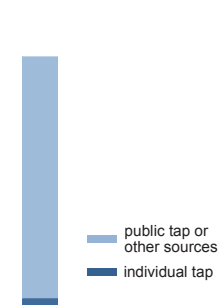
GARBAGE AND



SEWER CONNECTION

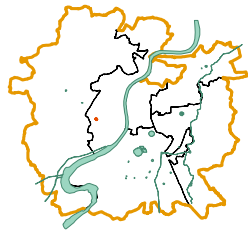


DRINKING WATER




ACCESS TO WATER SUPPLY





basic facts

code	924
zone	West
ward	Ambawadi
t.p. scheme	6
fp/sr no.	566568
population	149
land status	Private
area in m ²	1584
households	59
dwelling units / hectare	372




Sursang Ni Chali

people

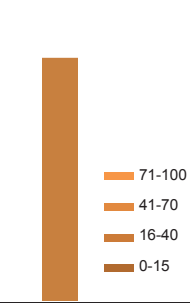


average family size	2.5
males	ND
females	ND
caste	
OBC	0%
SC + ST	47%
others	53%
over 15 yrs in slum	0%
patta land tenure status	0%

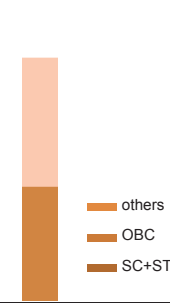
LAND TENURE STATUS



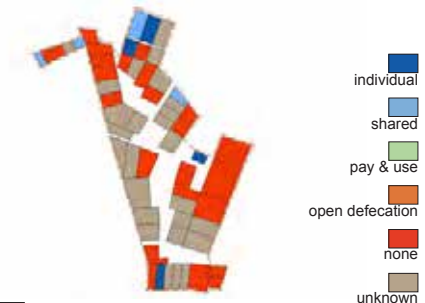
YEARS IN SLUM



CASTE



TOILET ACCESS

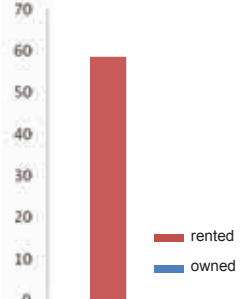


housing

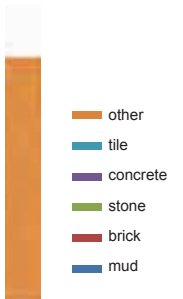


avg dwelling unit area (m ²)	26.8
avg number of rooms	1.8
kachha	0%
semi-pakka	56%
pakka	0%
owned	0%
rented	100%
concrete roofing	0%
stone flooring	0%

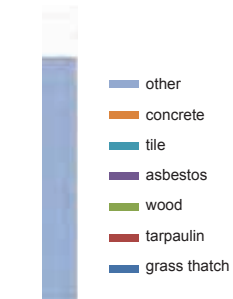
HOUSE OWNERSHIP



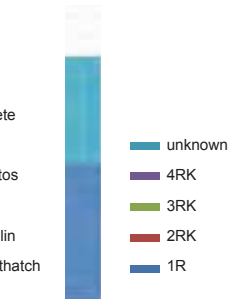
FLOOR MATERIAL



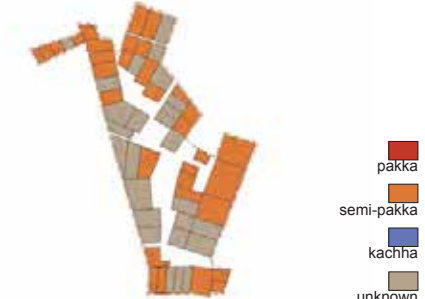
ROOF MATERIAL



NUMBER OF ROOMS



BUILDING TYPOLOGY

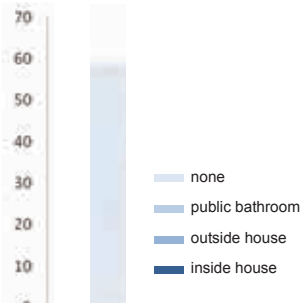


infrastructure

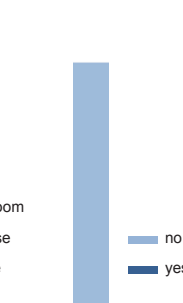


toilet in home	7%
shared toilet access	7%
bathroom in home	0%
individual drinking tap	3%
access to public tap or other sources	97%
sewer connection	14%
garbage connection	0%

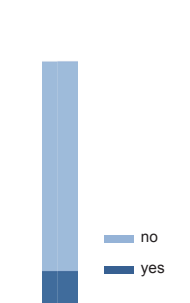
BATHROOM ACCESS



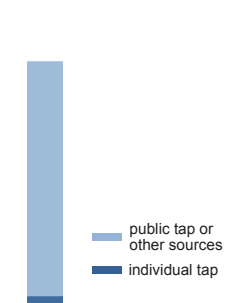
GARBAGE AND



SEWER CONNECTION

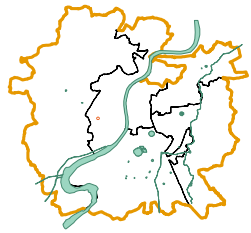


DRINKING WATER




ACCESS TO WATER SUPPLY





basic facts

code	925
zone	West
ward	Ambawadi
t.p. scheme	21
fp/sr no.	350/351/352
population	115
land status	Private
area in m ²	1461
households	67
dwelling units / hectare	459



Hargovan Ni Chali

people



average family size	1.7
males	100%
females	0%
caste	
OBC	43%
SC + ST	0%
others	57%
over 15 yrs in slum	0%
patta land tenure status	0%

housing




avg dwelling unit area (m ²)	21.8
avg number of rooms	1
kachha	0%
semi-pakka	40%
pakka	0%
owned	0%
rented	100%
concrete roofing	0%
stone flooring	0%

infrastructure

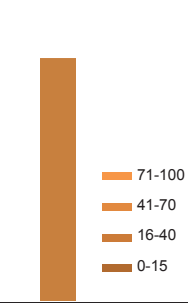


toilet in home	16%
shared toilet access	19%
bathroom in home	0%
individual drinking tap	15%
access to public tap or other sources	85%
sewer connection	36%
garbage connection	0%

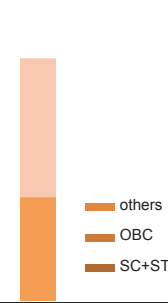
LAND TENURE STATUS



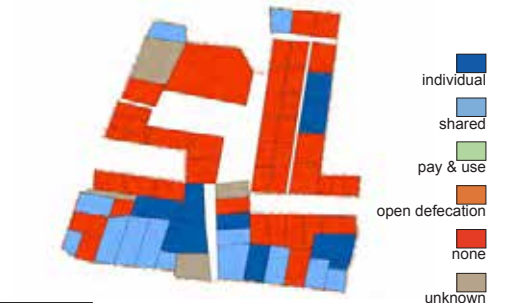
YEARS IN SLUM



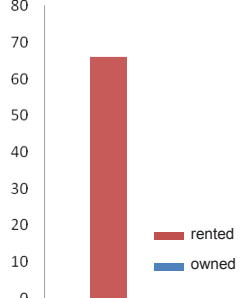
CASTE



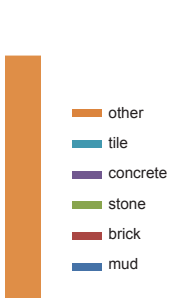
TOILET ACCESS



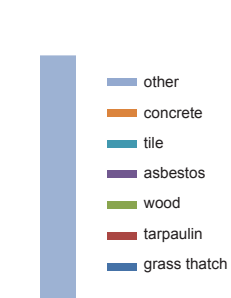
HOUSE OWNERSHIP



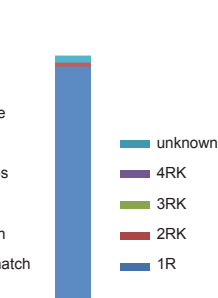
FLOOR MATERIAL



ROOF MATERIAL



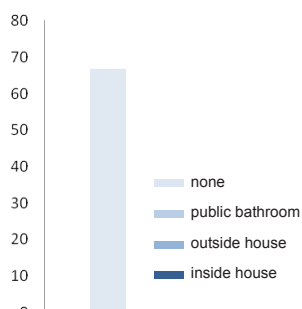
NUMBER OF ROOMS



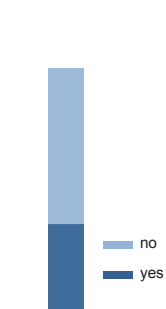
BUILDING TYPOLOGY



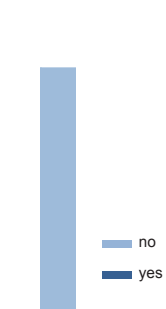
BATHROOM ACCESS



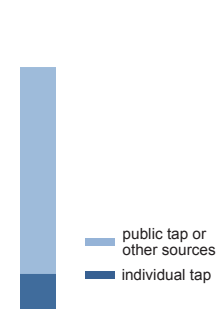
GARBAGE AND



SEWER CONNECTION

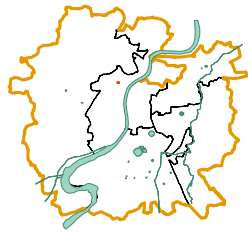


DRINKING WATER




ACCESS TO WATER SUPPLY





basic facts

code	935
zone	West
ward	S.P.Stadium
t.p. scheme	28
fp/sr no.	547546
population	76
land status	Private
area in m ²	705
households	36
dwelling units / hectare	511




Bhurabhai Ni Chali

people

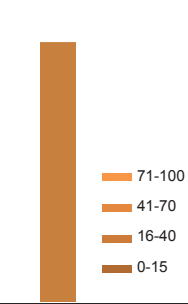


average family size	2.1
males	ND
females	ND
caste	
OBC	3%
SC + ST	44%
others	53%
over 15 yrs in slum	0%
patta land tenure status	0%

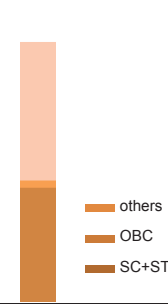
LAND TENURE STATUS




YEARS IN SLUM



CASTE



TOILET ACCESS

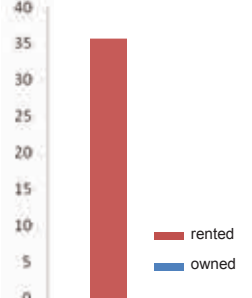


housing

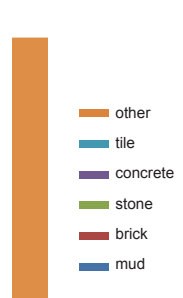


avg dwelling unit area (m ²)	19.6
avg number of rooms	1
kachha	0%
semi-pakka	53%
pakka	0%
owned	0%
rented	100%
concrete roofing	0%
stone flooring	0%

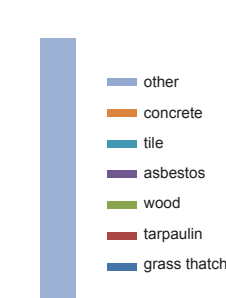
HOUSE OWNERSHIP



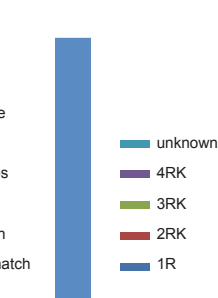
FLOOR MATERIAL




ROOF MATERIAL



NUMBER OF ROOMS



BUILDING TYPOLOGY

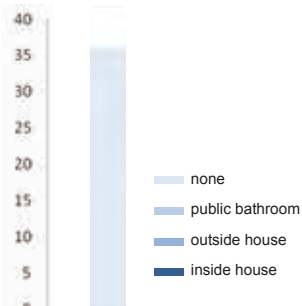


infrastructure

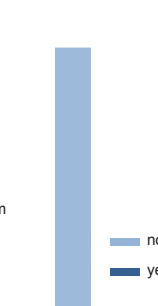


toilet in home	44%
shared toilet access	0%
bathroom in home	0%
individual drinking tap	44%
access to public tap or other sources	56%
sewer connection	44%
garbage connection	0%

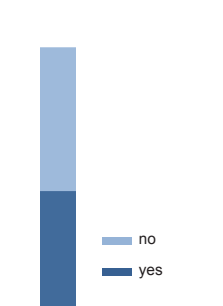
BATHROOM ACCESS



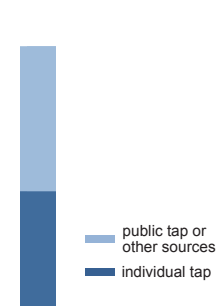
GARBAGE AND



SEWER CONNECTION

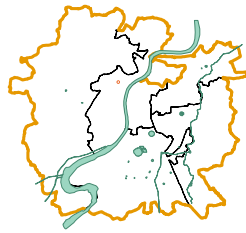


DRINKING WATER




ACCESS TO WATER SUPPLY





basic facts

code	936
zone	West
ward	Juna Vadaj
t.p. scheme	28
fp/sr no.	539
population	88
land status	Private
area in m ²	802
households	31
dwelling units / hectare	387



Shakti Nagar

people



average family size	2.8
males	ND
females	ND
caste	
OBC	0%
SC + ST	97%
others	3%
over 15 yrs in slum	0%
patta land tenure status	0%

housing




avg dwelling unit area (m ²)	25.9
avg number of rooms	1
kachha	0%
semi-pakka	45%
pakka	0%
owned	0%
rented	100%
concrete roofing	0%
stone flooring	0%

infrastructure

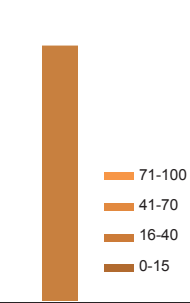


toilet in home	10%
shared toilet access	26%
bathroom in home	0%
individual drinking tap	45%
access to public tap or other sources	55%
sewer connection	45%
garbage connection	0%

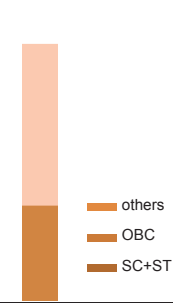
LAND TENURE STATUS



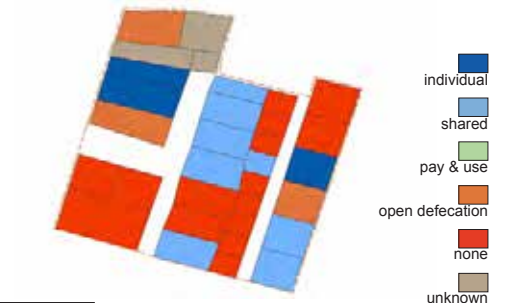
YEARS IN SLUM



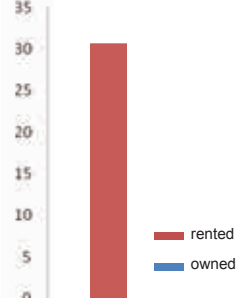
CASTE



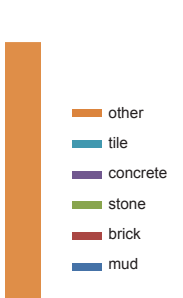
TOILET ACCESS



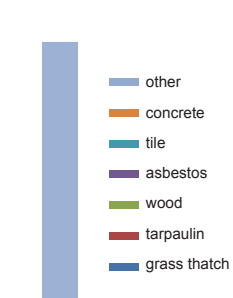
HOUSE OWNERSHIP



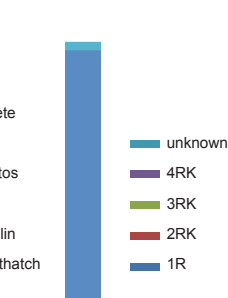
FLOOR MATERIAL




ROOF MATERIAL



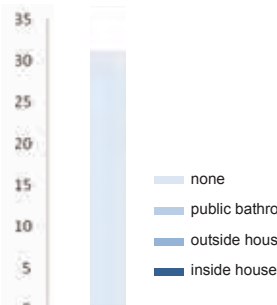
NUMBER OF ROOMS



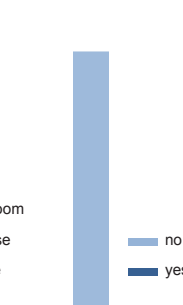
BUILDING TYPOLOGY



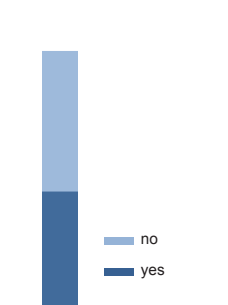
BATHROOM ACCESS



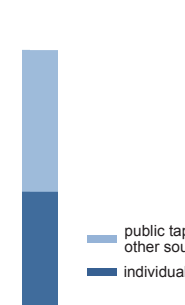
GARBAGE AND




SEWER CONNECTION

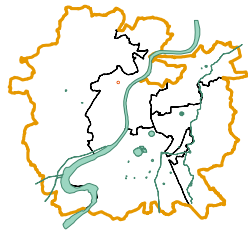


DRINKING WATER




ACCESS TO WATER SUPPLY





basic facts

code	937
zone	West
ward	S.P.Stadium
t.p. scheme	28
fp/sr no.	539
population	105
land status	Private
area in m ²	832
households	37
dwelling units / hectare	445




Surabhai Ni Chali

people

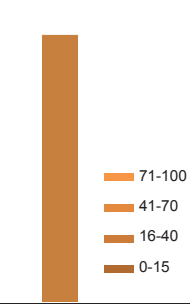


average family size	2.8
males	80%
females	20%
caste	
OBC	11%
SC + ST	16%
others	73%
over 15 yrs in slum	0%
patta land tenure status	0%

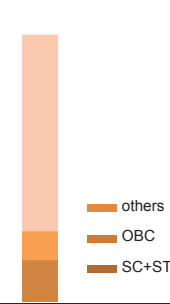
LAND TENURE STATUS



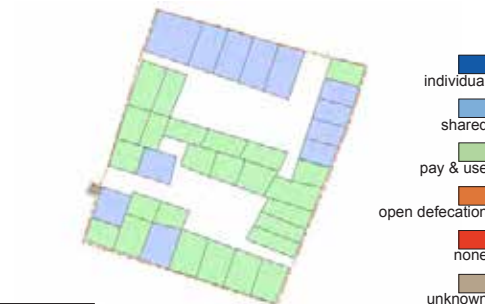
YEARS IN SLUM



CASTE



TOILET ACCESS

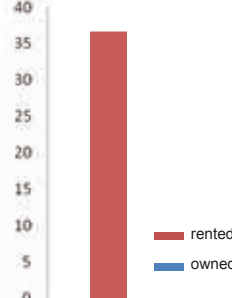


housing

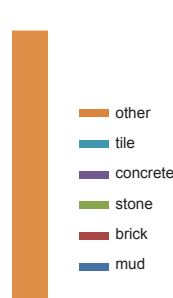


avg dwelling unit area (m ²)	22.5
avg number of rooms	1.5
kachha	0%
semi-pakka	32%
pakka	0%
owned	0%
rented	100%
concrete roofing	0%
stone flooring	0%

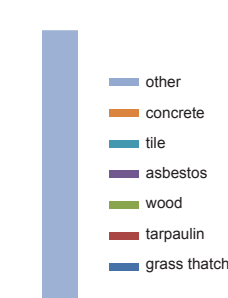
HOUSE OWNERSHIP



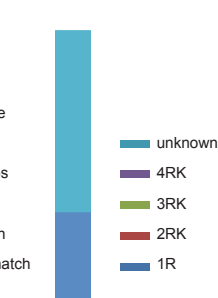
FLOOR MATERIAL




ROOF MATERIAL



NUMBER OF ROOMS



BUILDING TYPOLOGY

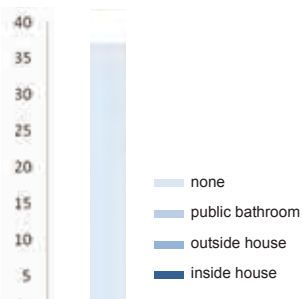


infrastructure

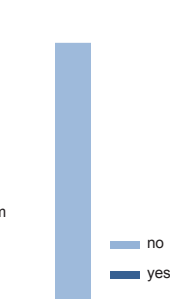


toilet in home	0%
shared toilet access	0%
bathroom in home	0%
individual drinking tap	0%
access to public tap or other sources	100%
sewer connection	0%
garbage connection	0%

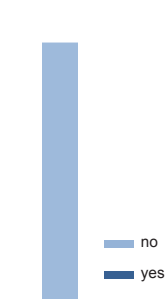
BATHROOM ACCESS



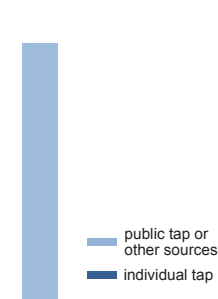
GARBAGE AND




SEWER CONNECTION

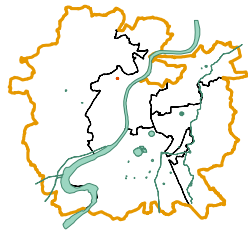


DRINKING WATER




ACCESS TO WATER SUPPLY





basic facts

code	941
zone	West
ward	Nava Vadaj
t.p. scheme	28
fp/sr no.	246
population	15
land status	Private
area in m ²	302
households	14
dwelling units / hectare	464



Poonam Party Plot Na Chapra

people



average family size	1.1
males	ND
females	ND
caste	
OBC	0%
SC + ST	100%
others	0%
over 15 yrs in slum	0%
patta land tenure status	0%

housing



avg dwelling unit area (m ²)	21.6
avg number of rooms	1
kachha	0%
semi-pakka	100%
pakka	0%
owned	0%
rented	100%
concrete roofing	0%
stone flooring	0%

infrastructure

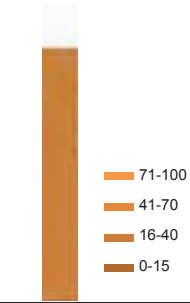


toilet in home	0%
shared toilet access	100%
bathroom in home	0%
individual drinking tap	0%
access to public tap or other sources	100%
sewer connection	93%
garbage connection	0%

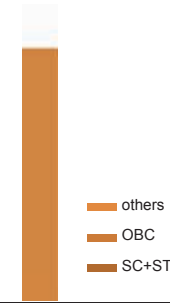
LAND TENURE STATUS



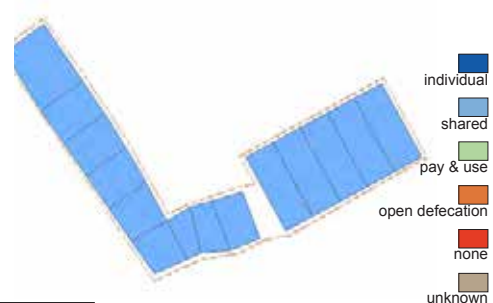
YEARS IN SLUM



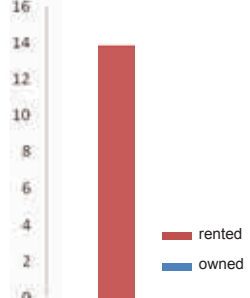
CASTE



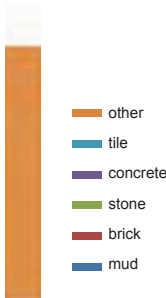
TOILET ACCESS



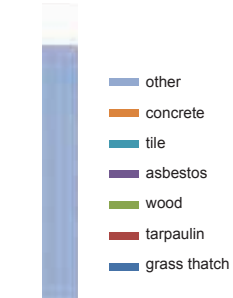
HOUSE OWNERSHIP



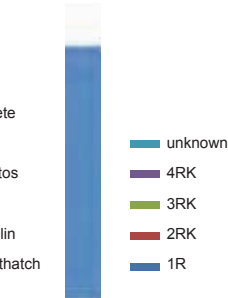
FLOOR MATERIAL



ROOF MATERIAL



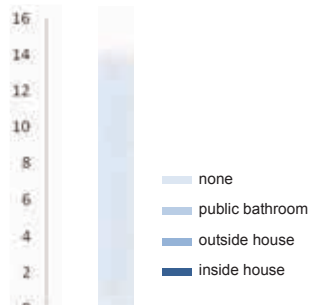
NUMBER OF ROOMS



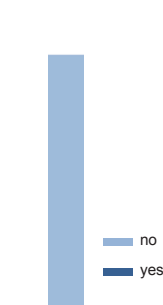
BUILDING TYPOLOGY



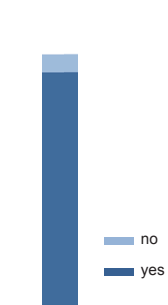
BATHROOM ACCESS



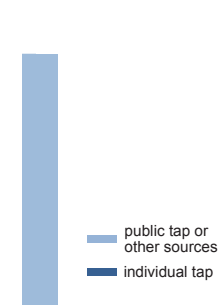
GARBAGE AND



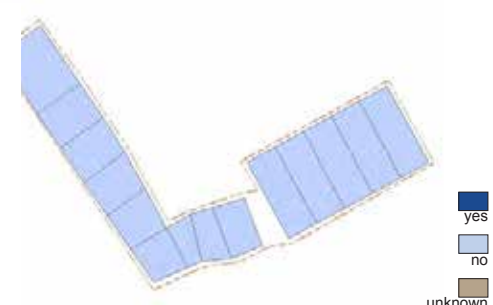
SEWER CONNECTION

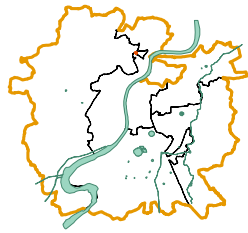


DRINKING WATER



ACCESS TO WATER SUPPLY





basic facts

code	82
zone	New West
ward	Kali
t.p. scheme	23
fp/sr no.	358 + 12.9mt Road
population	317
land status	Private
area in m ²	2509
households	66
dwelling units / hectare	263



Chndrabhaga Nagar(Kadiya Ni Chali)

people



average family size	4.8
males	49%
females	51%
caste	
OBC	32%
SC + ST	32%
others	36%
over 15 yrs in slum	65%
patta land tenure status	30%

housing



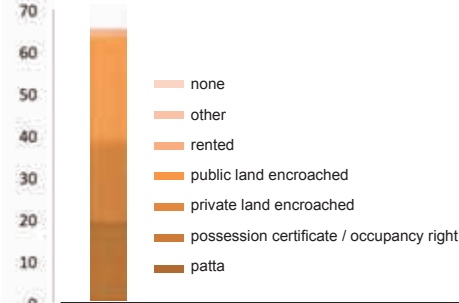
avg dwelling unit area (m ²)	38.01
avg number of rooms	1.3
kachha	2%
semi-pakka	97%
pakka	0%
owned	95%
rented	5%
concrete roofing	0%
stone flooring	3%

infrastructure

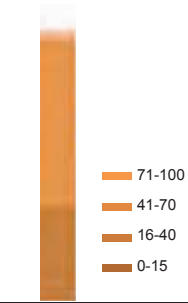


toilet in home	18%
shared toilet access	5%
bathroom in home	100%
individual drinking tap	68%
access to public tap or other sources	32%
sewer connection	23%
garbage connection	45%

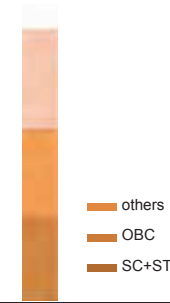
LAND TENURE STATUS



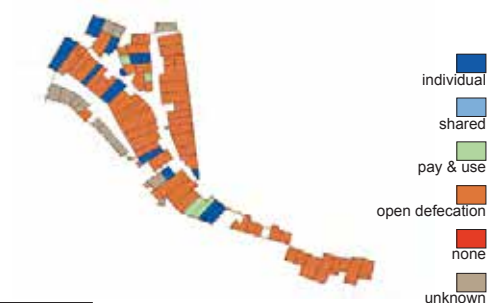
YEARS IN SLUM



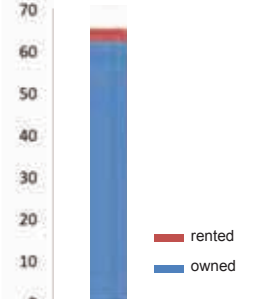
CASTE



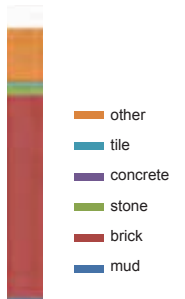
TOILET ACCESS



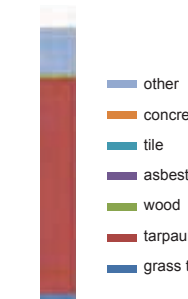
HOUSE OWNERSHIP



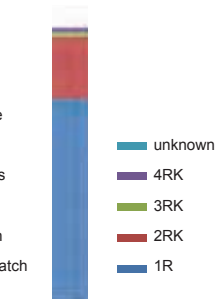
FLOOR MATERIAL



ROOF MATERIAL



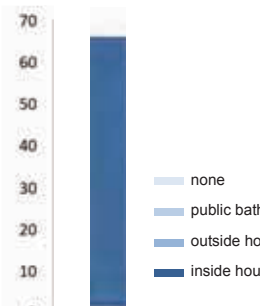
NUMBER OF ROOMS



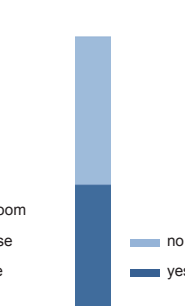
BUILDING TYPOLOGY



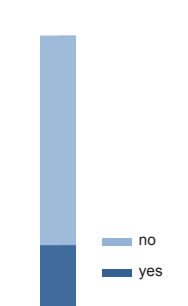
BATHROOM ACCESS



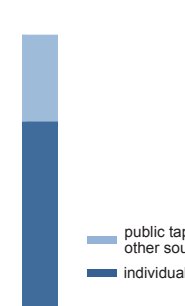
GARBAGE AND



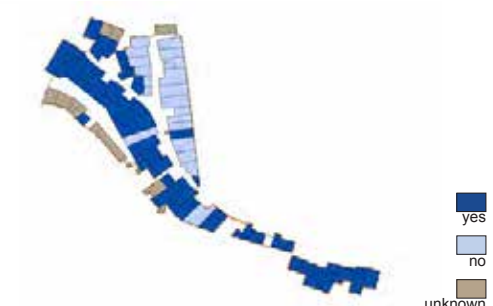
SEWER CONNECTION

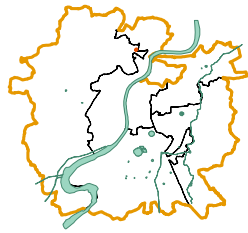


DRINKING WATER




ACCESS TO WATER SUPPLY





basic facts

code	85
zone	New West
ward	Kali
t.p. scheme	23
fp/sr no.	134/P
population	365
land status	Private
area in m ²	3433
households	100
dwelling units / hectare	291




Gangeshwar Mahadev Na Chapra

people

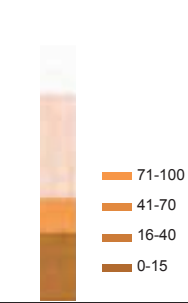


average family size	3.7
males	55%
females	45%
caste	
OBC	26%
SC + ST	72%
others	2%
over 15 yrs in slum	68%
patta land tenure status	96%

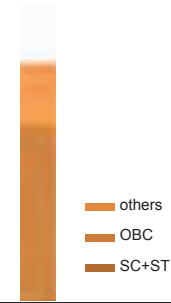
LAND TENURE STATUS



YEARS IN SLUM



CASTE



TOILET ACCESS

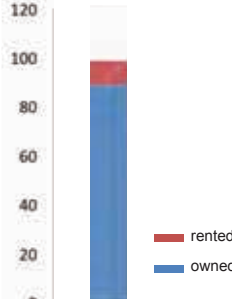


housing




avg dwelling unit area (m ²)	34.33
avg number of rooms	1
kachha	3%
semi-pakka	49%
pakka	48%
owned	90%
rented	10%
concrete roofing	0%
stone flooring	4%

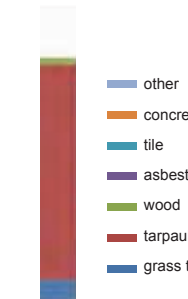
HOUSE OWNERSHIP



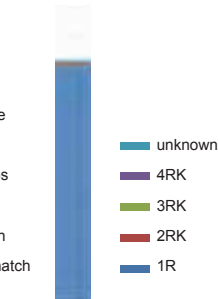
FLOOR MATERIAL




ROOF MATERIAL



NUMBER OF ROOMS



BUILDING TYPOLOGY

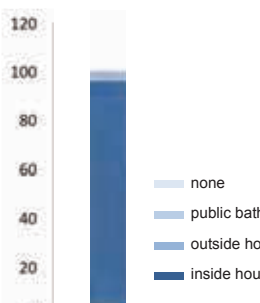


infrastructure

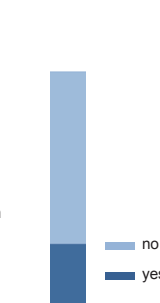


toilet in home	69%
shared toilet access	6%
bathroom in home	96%
individual drinking tap	43%
access to public tap or other sources	57%
sewer connection	64%
garbage connection	28%

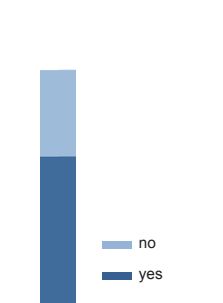
BATHROOM ACCESS



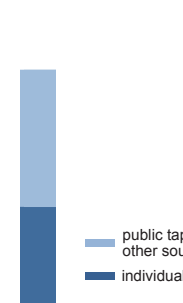
GARBAGE AND



SEWER CONNECTION

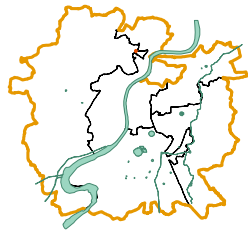


DRINKING WATER




ACCESS TO WATER SUPPLY





basic facts

code	87
zone	New West
ward	Kali
t.p. scheme	23
fp/sr no.	134/P
population	342
land status	Private
area in m ²	2011
households	76
dwelling units / hectare	378



Gurudwara's Chapra

people



average family size	4.5
males	51%
females	49%
caste	
OBC	22%
SC + ST	51%
others	26%
over 15 yrs in slum	14%
patta land tenure status	97%

housing




avg dwelling unit area (m ²)	26.47
avg number of rooms	1.7
kachha	1%
semi-pakka	96%
pakka	1%
owned	97%
rented	3%
concrete roofing	1%
stone flooring	1%

infrastructure

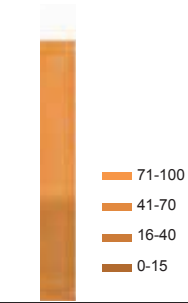


toilet in home	50%
shared toilet access	47%
bathroom in home	99%
individual drinking tap	96%
access to public tap or other sources	4%
sewer connection	13%
garbage connection	88%

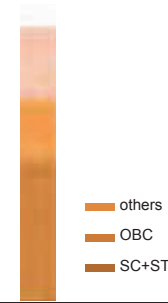
LAND TENURE STATUS



YEARS IN SLUM



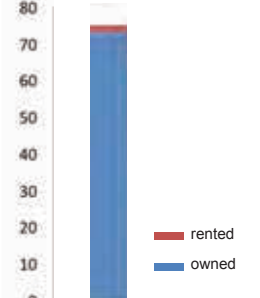
CASTE



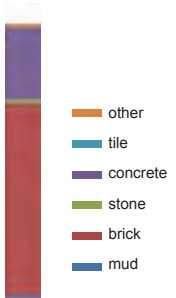
TOILET ACCESS



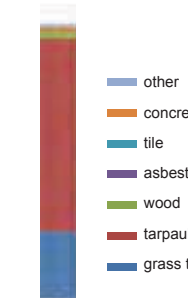
HOUSE OWNERSHIP



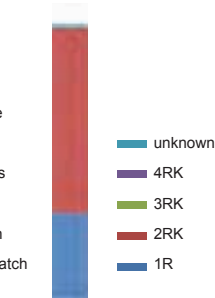
FLOOR MATERIAL



ROOF MATERIAL



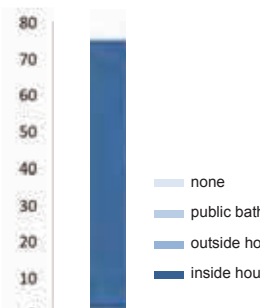
NUMBER OF ROOMS



BUILDING TYPOLOGY



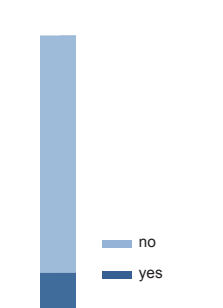
BATHROOM ACCESS



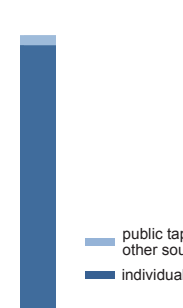
GARBAGE AND



SEWER CONNECTION

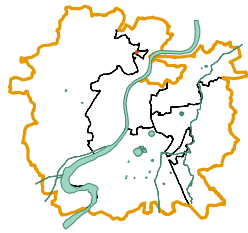


DRINKING WATER



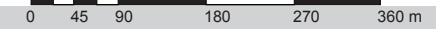
ACCESS TO WATER SUPPLY





basic facts

code	100
zone	New West
ward	Kali
t.p. scheme	23
fp/sr no.	34 + 35, 12.9 Mt Road
population	250
land status	Private
area in m ²	3217
households	65
dwelling units / hectare	202



Mevaram Na Chapra

people



average family size	3.8
males	52%
females	48%
caste	
OBC	2%
SC + ST	85%
others	14%
over 15 yrs in slum	83%
patta land tenure status	18%

housing




avg dwelling unit area (m ²)	49.49
avg number of rooms	1.1
kachha	9%
semi-pakka	54%
pakka	29%
owned	78%
rented	22%
concrete roofing	0%
stone flooring	0%

infrastructure

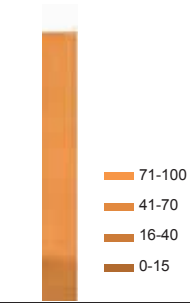


toilet in home	92%
shared toilet access	0%
bathroom in home	92%
individual drinking tap	92%
access to public tap or other sources	8%
sewer connection	23%
garbage connection	0%

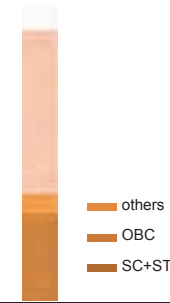
LAND TENURE STATUS




YEARS IN SLUM



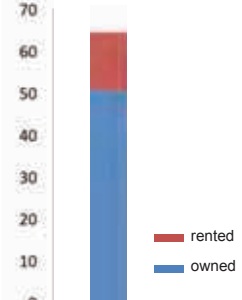
CASTE



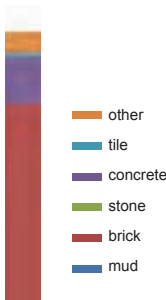
TOILET ACCESS



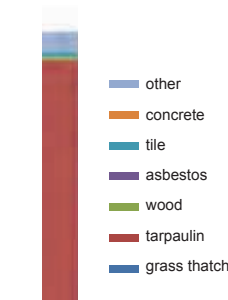
HOUSE OWNERSHIP



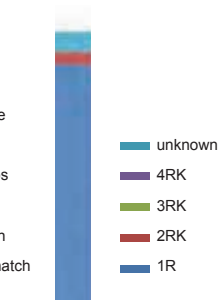
FLOOR MATERIAL



ROOF MATERIAL



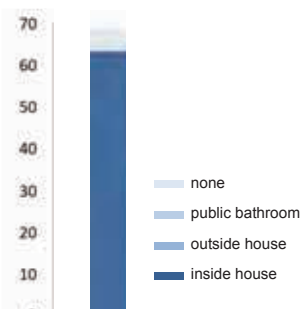
NUMBER OF ROOMS



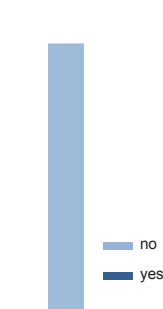
BUILDING TYPOLOGY



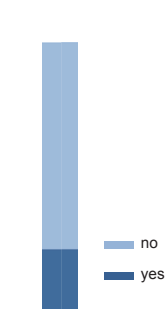
BATHROOM ACCESS



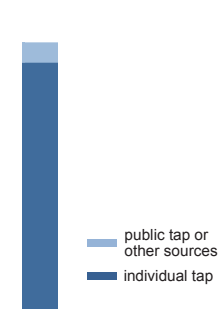
GARBAGE AND



SEWER CONNECTION

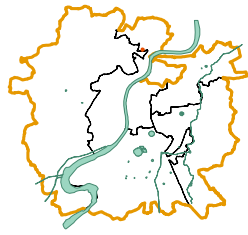


DRINKING WATER



ACCESS TO WATER SUPPLY





basic facts

code	107
zone	New West
ward	Kali
t.p. scheme	23
fp/sr no.	Sur.No.167+168
population	841
land status	Private
area in m ²	11743
households	205
dwelling units / hectare	175




Parvati Nagar

people

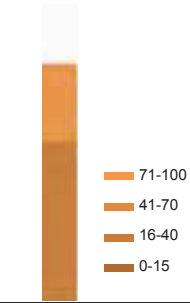


average family size	4.1
males	51%
females	49%
caste	
OBC	43%
SC + ST	52%
others	4%
over 15 yrs in slum	33%
patta land tenure status	92%

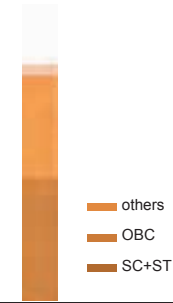
LAND TENURE STATUS



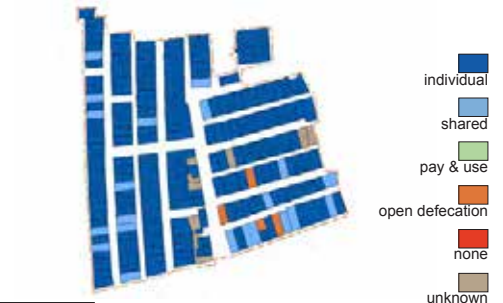
YEARS IN SLUM



CASTE



TOILET ACCESS

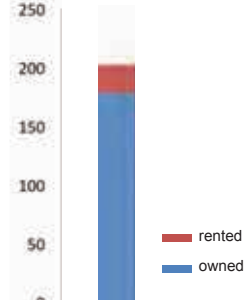


housing

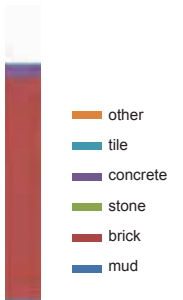


avg dwelling unit area (m ²)	57.28
avg number of rooms	1.3
kachha	11%
semi-pakka	77%
pakka	12%
owned	88%
rented	12%
concrete roofing	2%
stone flooring	0%

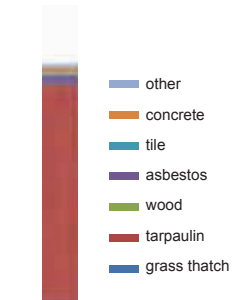
HOUSE OWNERSHIP



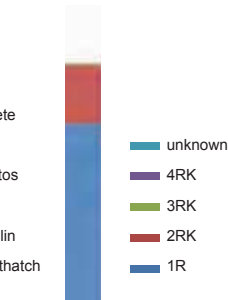
FLOOR MATERIAL



ROOF MATERIAL



NUMBER OF ROOMS



BUILDING TYPOLOGY

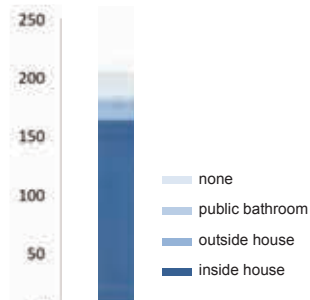


infrastructure

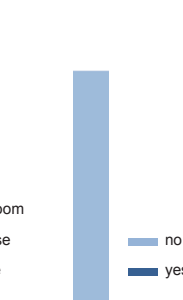


toilet in home	87%
shared toilet access	11%
bathroom in home	80%
individual drinking tap	99%
access to public tap or other sources	1%
sewer connection	89%
garbage connection	2%

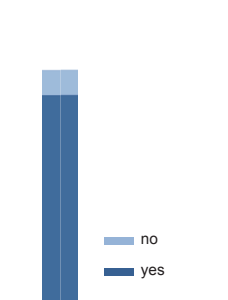
BATHROOM ACCESS



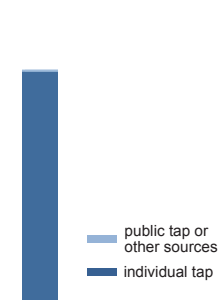
GARBAGE AND



SEWER CONNECTION

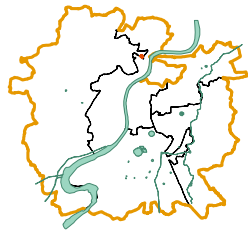


DRINKING WATER



ACCESS TO WATER SUPPLY





basic facts

code	112
zone	New West
ward	Kali
t.p. scheme	23
fp/sr no.	191, 195, 196+85
population	649
land status	Amc+ Private
area in m ²	9046
households	207
dwelling units / hectare	229



Ramdev Nagar

people




average family size	3.1
males	56%
females	44%
caste	
OBC	10%
SC + ST	90%
others	0%
over 15 yrs in slum	3%
patta land tenure status	77%

housing



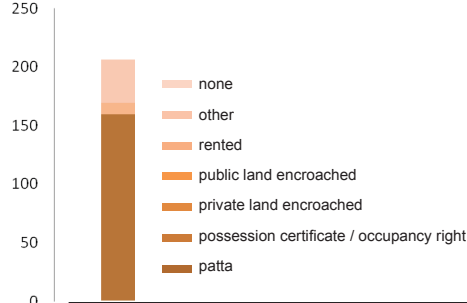
avg dwelling unit area (m ²)	43.7
avg number of rooms	1
kachha	0%
semi-pakka	93%
pakka	7%
owned	95%
rented	5%
concrete roofing	19%
stone flooring	0%

infrastructure

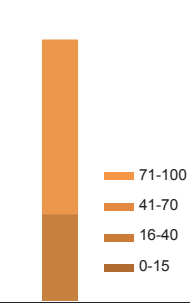


toilet in home	67%
shared toilet access	30%
bathroom in home	100%
individual drinking tap	86%
access to public tap or other sources	14%
sewer connection	19%
garbage connection	72%

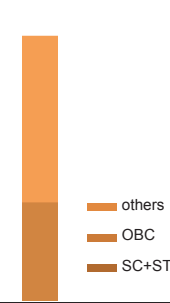
LAND TENURE STATUS



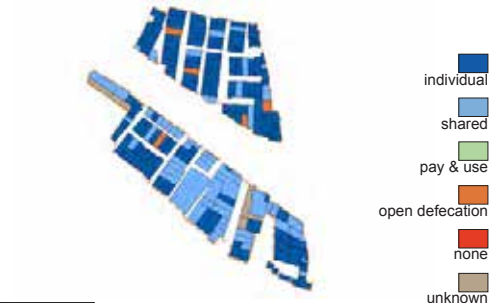
YEARS IN SLUM



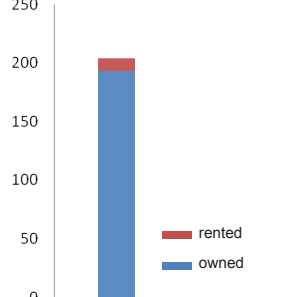
CASTE



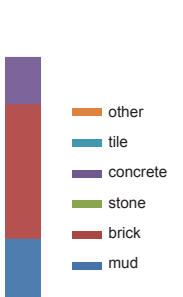
TOILET ACCESS



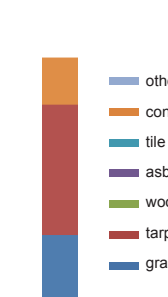
HOUSE OWNERSHIP



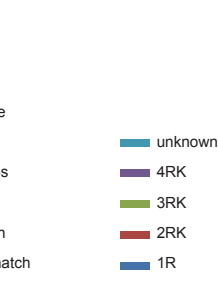
FLOOR MATERIAL



ROOF MATERIAL



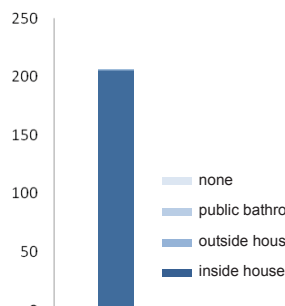
NUMBER OF ROOMS



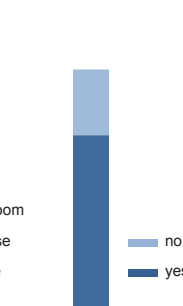
BUILDING TYPOLOGY



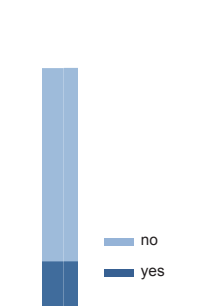
BATHROOM ACCESS



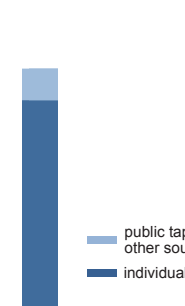
GARBAGE AND



SEWER CONNECTION

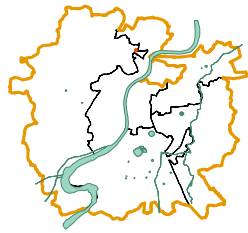


DRINKING WATER



ACCESS TO WATER SUPPLY





basic facts

code	118
zone	New West
ward	Kali
t.p. scheme	23
fp/sr no.	134/P
population	493
land status	Amc+ Private
area in m ²	4312
households	122
dwelling units / hectare	283



0 45 90 180 270 360 m


Vishwakarma Mandir Na Chapra

people

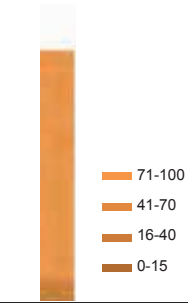


average family size	4
males	55%
females	45%
caste	
OBC	68%
SC + ST	23%
others	9%
over 15 yrs in slum	91%
patta land tenure status	57%

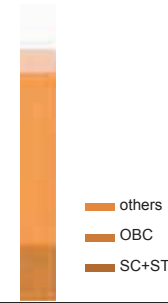
LAND TENURE STATUS



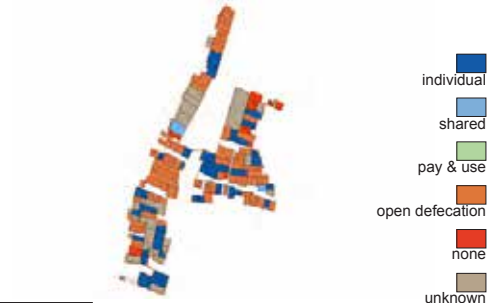
YEARS IN SLUM



CASTE



TOILET ACCESS

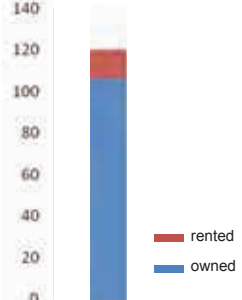


housing




avg dwelling unit area (m ²)	35.35
avg number of rooms	1.1
kachha	0%
semi-pakka	91%
pakka	2%
owned	89%
rented	11%
concrete roofing	20%
stone flooring	6%

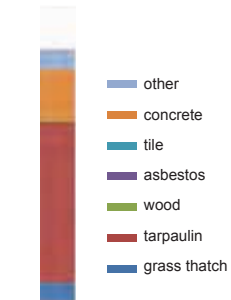
HOUSE OWNERSHIP



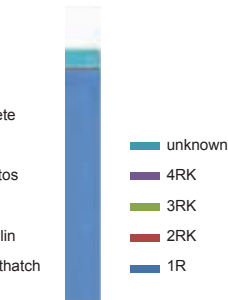
FLOOR MATERIAL



ROOF MATERIAL



NUMBER OF ROOMS



BUILDING TYPOLOGY

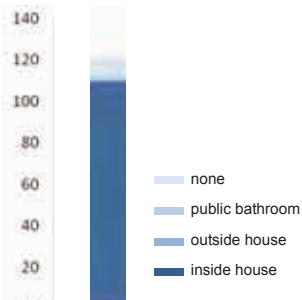


infrastructure

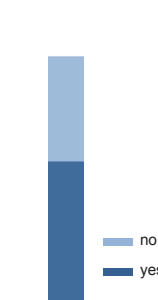


toilet in home	36%
shared toilet access	2%
bathroom in home	90%
individual drinking tap	33%
access to public tap or other sources	67%
sewer connection	34%
garbage connection	58%

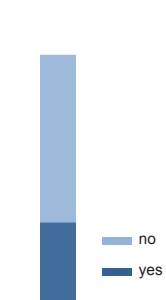
BATHROOM ACCESS



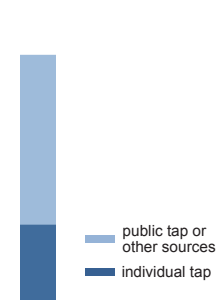
GARBAGE AND



SEWER CONNECTION

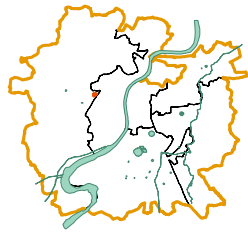


DRINKING WATER



ACCESS TO WATER SUPPLY





basic facts

code	131
zone	New West
ward	Bodakdev
t.p. scheme	29
fp/sr no.	Sur.No.126,127,128,129
population	1450
land status	Private
area in m ²	17471
households	713
dwelling units / hectare	408



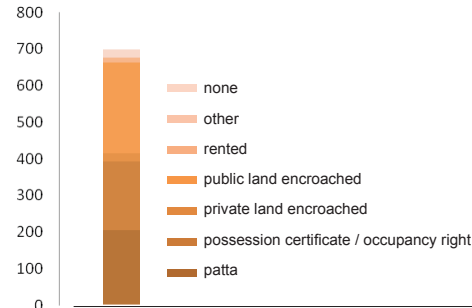
Talavdi Na Chapra

people

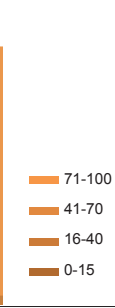


average family size	2
males	54%
females	46%
caste	
OBC	32%
SC + ST	59%
others	10%
over 15 yrs in slum	96%
patta land tenure status	29%

LAND TENURE STATUS



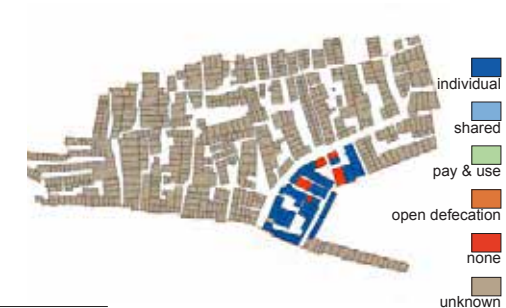
YEARS IN SLUM



CASTE



TOILET ACCESS

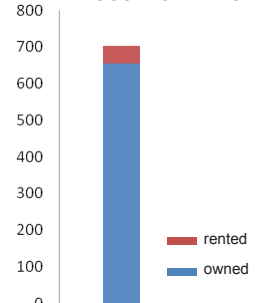


housing



avg dwelling unit area (m ²)	24.5
avg number of rooms	1.1
kachha	0%
semi-pakka	88%
pakka	10%
owned	93%
rented	7%
concrete roofing	0%
stone flooring	5%


HOUSE OWNERSHIP



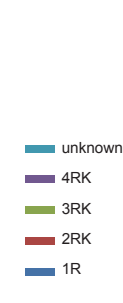
FLOOR MATERIAL



ROOF MATERIAL



NUMBER OF ROOMS



BUILDING TYPOLOGY

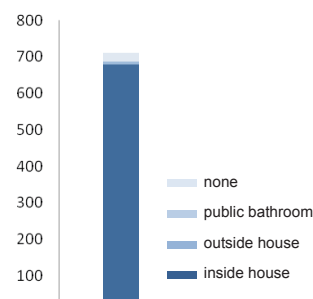


infrastructure




toilet in home	71%
shared toilet access	5%
bathroom in home	96%
individual drinking tap	70%
access to public tap or other sources	30%
sewer connection	87%
garbage connection	8%

BATHROOM ACCESS




GARBAGE AND



SEWER CONNECTION

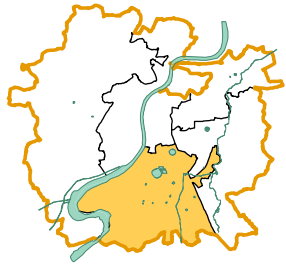


DRINKING WATER



ACCESS TO WATER SUPPLY

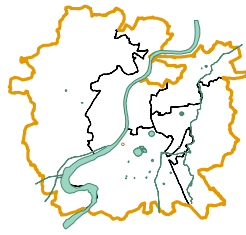




Zone SOUTH



The information and maps contained on the following pages are suggestive and should be considered only indicative of the slum characteristics. The map and information should not be considered as either authentic or representing high spatial accuracies.



basic facts

code	163
zone	South
ward	Behrampura
t.p. scheme	13
fp/sr no.	180
population	300
land status	AMC
area in m ²	2172
households	66
dwelling units / hectare	304



0 45 90 180 270 360 m

Asha Nagar

people




average family size	4.5
males	50%
females	50%
caste	
OBC	8%
SC + ST	85%
others	8%
over 15 yrs in slum	38%
patta land tenure status	14%

housing




avg dwelling unit area (m ²)	32.9
avg number of rooms	1.7
kachha	2%
semi-pakka	55%
pakka	38%
owned	89%
rented	11%
concrete roofing	20%
stone flooring	2%

infrastructure

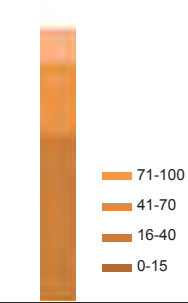


toilet in home	71%
shared toilet access	12%
bathroom in home	52%
individual drinking tap	86%
access to public tap or other sources	14%
sewer connection	92%
garbage connection	0%

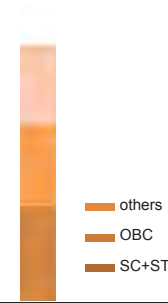
LAND TENURE STATUS



YEARS IN SLUM



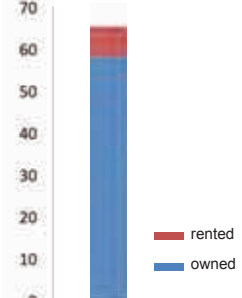
CASTE




TOILET ACCESS



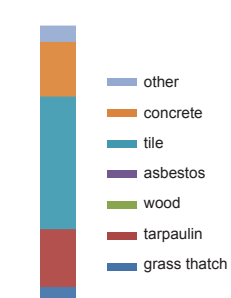
HOUSE OWNERSHIP



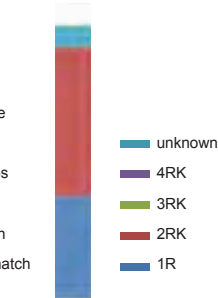
FLOOR MATERIAL



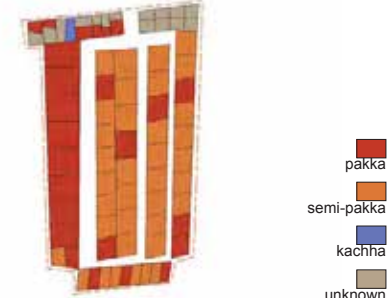
ROOF MATERIAL



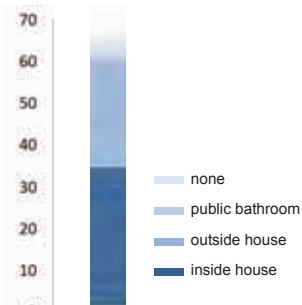
NUMBER OF ROOMS



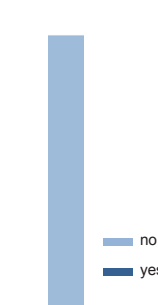
BUILDING TYPOLOGY



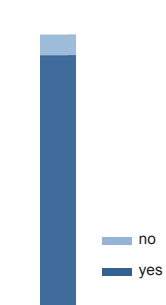
BATHROOM ACCESS



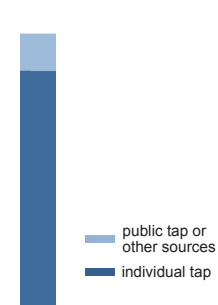
GARBAGE AND




SEWER CONNECTION

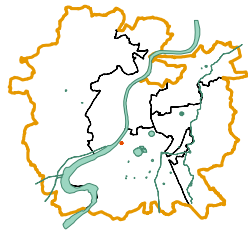


DRINKING WATER



ACCESS TO WATER SUPPLY





basic facts

code	164
zone	South
ward	Behrampura
t.p. scheme	13
fp/sr no.	174/P
population	171
land status	Private
area in m ²	1684
households	50
dwelling units / hectare	297



Ashram Na Chapra

people



average family size	3.4
males	46%
females	54%
caste	
OBC	24%
SC + ST	0%
others	76%
over 15 yrs in slum	54%
patta land tenure status	2%

housing




avg dwelling unit area (m ²)	33.7
avg number of rooms	1.1
kachha	44%
semi-pakka	48%
pakka	8%
owned	86%
rented	14%
concrete roofing	50%
stone flooring	0%

infrastructure

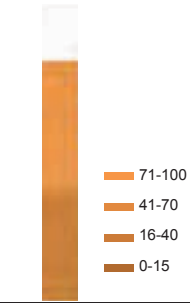


toilet in home	52%
shared toilet access	26%
bathroom in home	100%
individual drinking tap	52%
access to public tap or other sources	48%
sewer connection	94%
garbage connection	80%

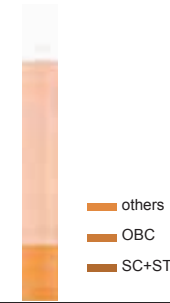
LAND TENURE STATUS



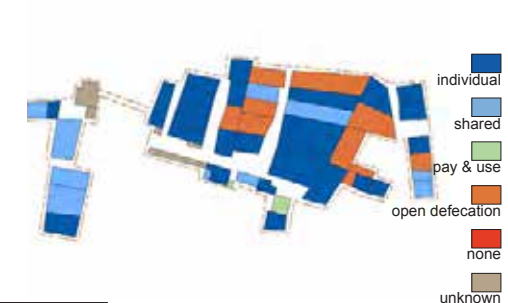
YEARS IN SLUM



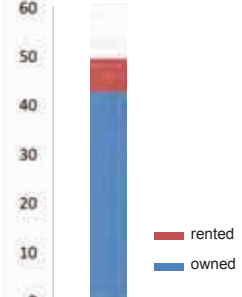
CASTE



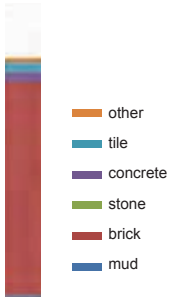
TOILET ACCESS



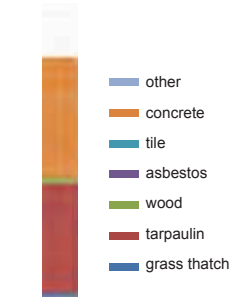
HOUSE OWNERSHIP



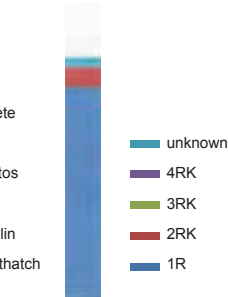
FLOOR MATERIAL



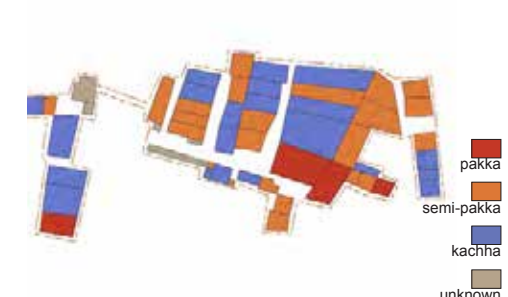
ROOF MATERIAL



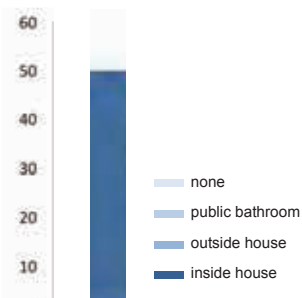
NUMBER OF ROOMS



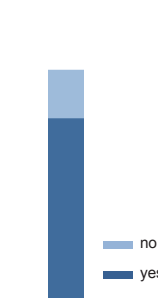
BUILDING TYPOLOGY



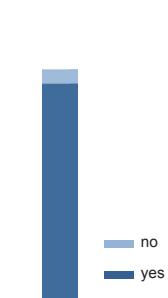
BATHROOM ACCESS



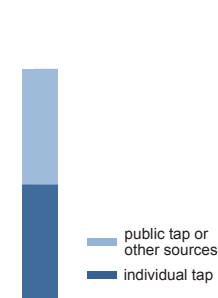
GARBAGE AND



SEWER CONNECTION

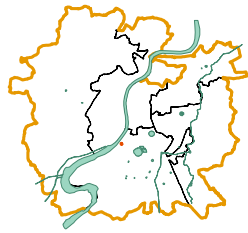


DRINKING WATER




ACCESS TO WATER SUPPLY





basic facts

code	170
zone	South
ward	Behrampur
t.p. scheme	13
fp/sr no.	170, 175
population	488
land status	Private
area in m ²	3385
households	114
dwelling units / hectare	337



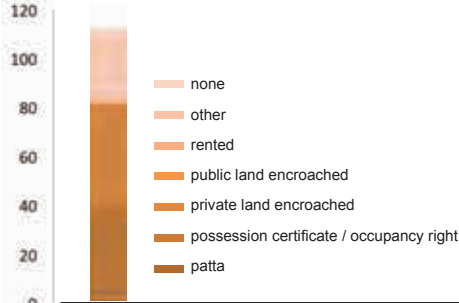
Chaganbhai Na Chapra

people

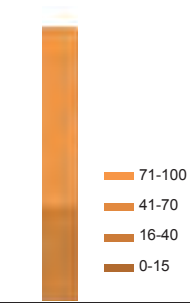


average family size	4.3
males	49%
females	51%
caste	
OBC	4%
SC + ST	83%
others	12%
over 15 yrs in slum	65%
patta land tenure status	35%

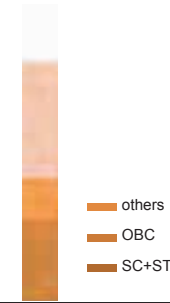
LAND TENURE STATUS



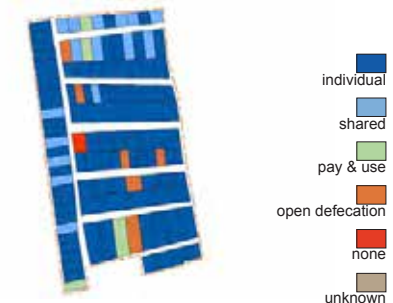
YEARS IN SLUM



CASTE



TOILET ACCESS

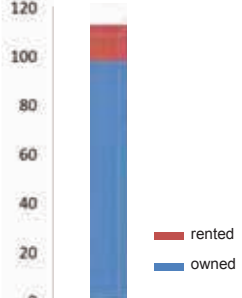


housing




avg dwelling unit area (m ²)	29.7
avg number of rooms	1.6
kachha	14%
semi-pakka	48%
pakka	37%
owned	87%
rented	13%
concrete roofing	44%
stone flooring	1%

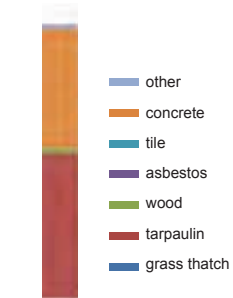
HOUSE OWNERSHIP



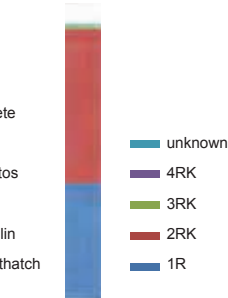
FLOOR MATERIAL



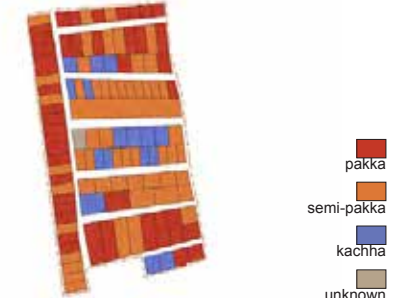
ROOF MATERIAL



NUMBER OF ROOMS



BUILDING TYPOLOGY

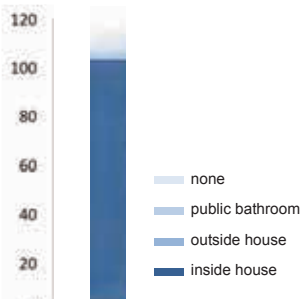


infrastructure

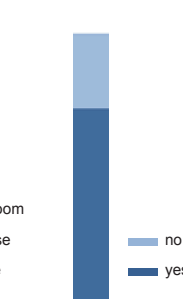


toilet in home	76%
shared toilet access	18%
bathroom in home	90%
individual drinking tap	76%
access to public tap or other sources	24%
sewer connection	83%
garbage connection	73%

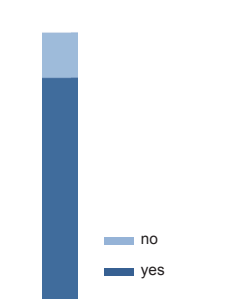
BATHROOM ACCESS



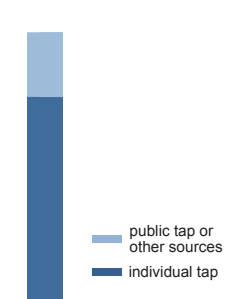
GARBAGE AND



SEWER CONNECTION

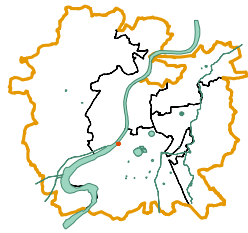


DRINKING WATER




ACCESS TO WATER SUPPLY





basic facts

code	171
zone	South
ward	Behrampura
t.p. scheme	13
fp/sr no.	174/P
population	1363
land status	AMC
area in m ²	9017
households	374
dwelling units / hectare	415



Chamunda Nagar

people



average family size	3.6
males	53%
females	47%
caste	
OBC	9%
SC + ST	76%
others	14%
over 15 yrs in slum	64%
patta land tenure status	3%

housing




avg dwelling unit area (m ²)	24.1
avg number of rooms	1.2
kachha	11%
semi-pakka	75%
pakka	2%
owned	78%
rented	22%
concrete roofing	16%
stone flooring	1%

infrastructure

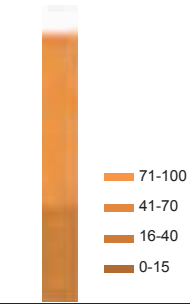


toilet in home	39%
shared toilet access	9%
bathroom in home	64%
individual drinking tap	31%
access to public tap or other sources	69%
sewer connection	68%
garbage connection	40%

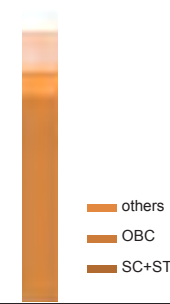
LAND TENURE STATUS



YEARS IN SLUM



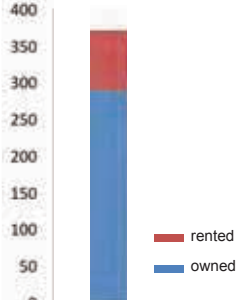
CASTE



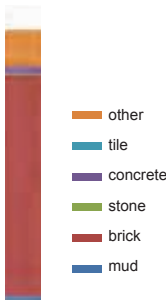
TOILET ACCESS



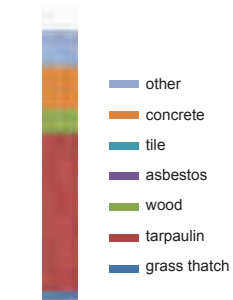
HOUSE OWNERSHIP



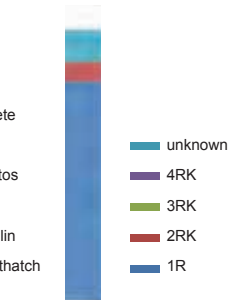
FLOOR MATERIAL



ROOF MATERIAL



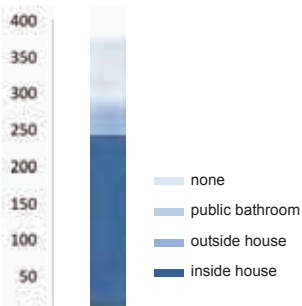
NUMBER OF ROOMS



BUILDING TYPOLOGY



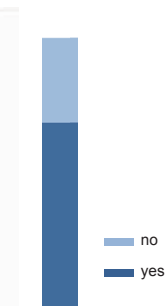
BATHROOM ACCESS



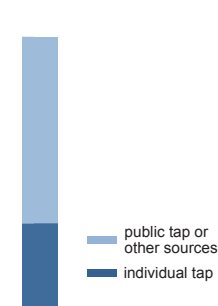
GARBAGE AND



SEWER CONNECTION

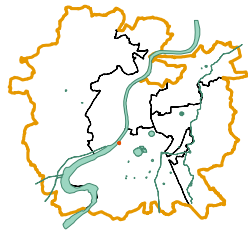


DRINKING WATER



ACCESS TO WATER SUPPLY





basic facts

code	1008
zone	South
ward	Behrampura
t.p. scheme	13
fp/sr no.	174
population	473
land status	AMC
area in m ²	3555
households	110
dwelling units / hectare	309



Sant Rohidas Ni Chali

people



average family size	4.3
males	ND
females	ND
caste	
OBC	16%
SC + ST	33%
others	51%
over 15 yrs in slum	83%
patta land tenure status	6%

housing



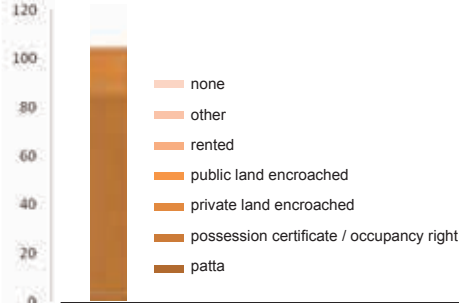
avg dwelling unit area (m ²)	32.3
avg number of rooms	1.1
kachha	2%
semi-pakka	85%
pakka	2%
owned	85%
rented	15%
concrete roofing	24%
stone flooring	0%

infrastructure

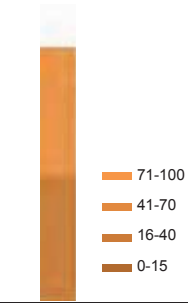


toilet in home	83%
shared toilet access	5%
bathroom in home	54%
individual drinking tap	74%
access to public tap or other sources	26%
sewer connection	63%
garbage connection	18%

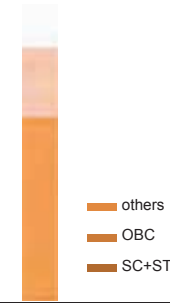
LAND TENURE STATUS




YEARS IN SLUM



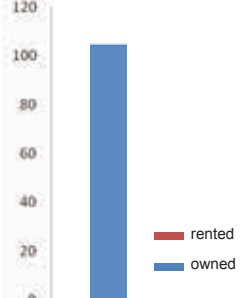
CASTE



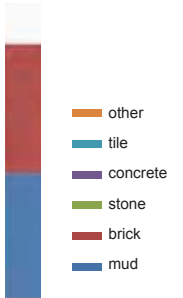
TOILET ACCESS



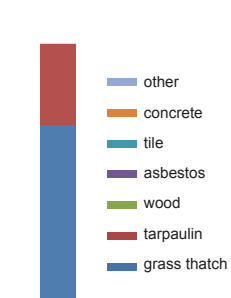
HOUSE OWNERSHIP



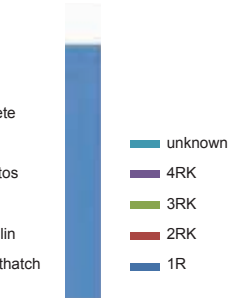
FLOOR MATERIAL



ROOF MATERIAL



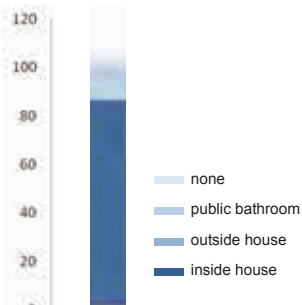
NUMBER OF ROOMS



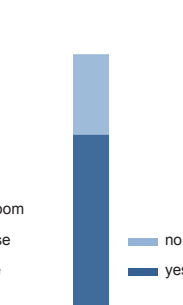
BUILDING TYPOLOGY



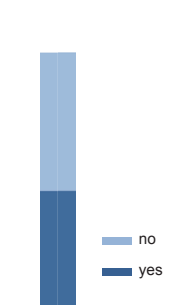
BATHROOM ACCESS



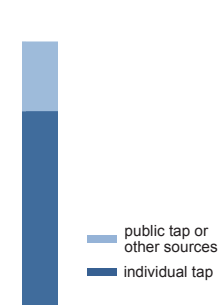
GARBAGE AND



SEWER CONNECTION

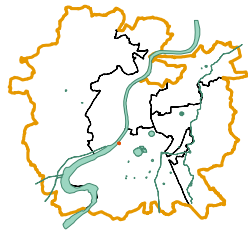


DRINKING WATER




ACCESS TO WATER SUPPLY





basic facts

code	1009
zone	South
ward	Behrampura
t.p. scheme	13
fp/sr no.	174
population	381
land status	AMC
area in m ²	2407
households	78
dwelling units / hectare	324



Betalish Ni Chali

people



average family size	4.9
males	ND
females	ND
caste	
OBC	0%
SC + ST	88%
others	12%
over 15 yrs in slum	82%
patta land tenure status	0%

housing




avg dwelling unit area (m ²)	30.9
avg number of rooms	1.6
kachha	0%
semi-pakka	88%
pakka	0%
owned	86%
rented	14%
concrete roofing	0%
stone flooring	0%

infrastructure

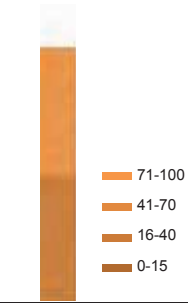


toilet in home	5%
shared toilet access	3%
bathroom in home	3%
individual drinking tap	6%
access to public tap or other sources	94%
sewer connection	5%
garbage connection	4%

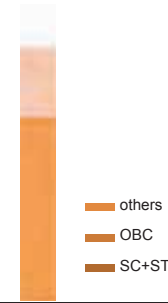
LAND TENURE STATUS



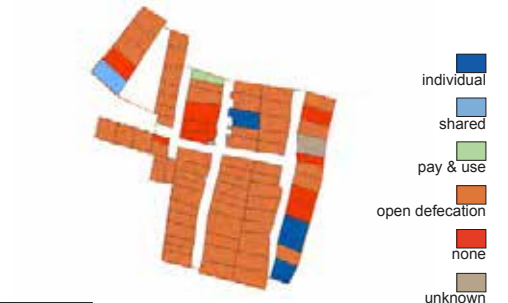
YEARS IN SLUM



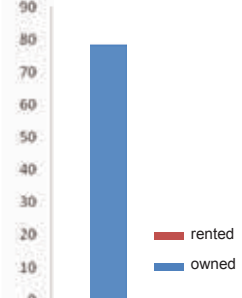
CASTE



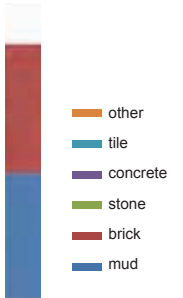
TOILET ACCESS



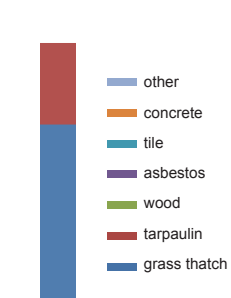
HOUSE OWNERSHIP



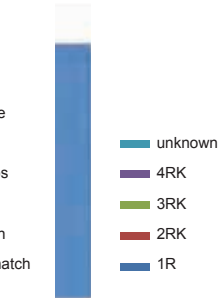
FLOOR MATERIAL



ROOF MATERIAL



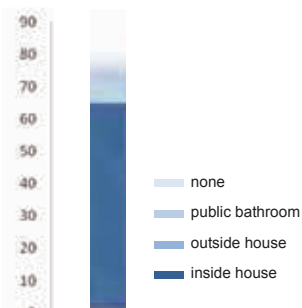
NUMBER OF ROOMS



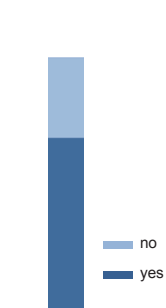
BUILDING TYPOLOGY



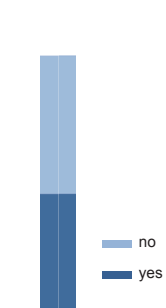
BATHROOM ACCESS



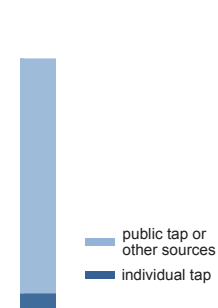
GARBAGE AND



SEWER CONNECTION

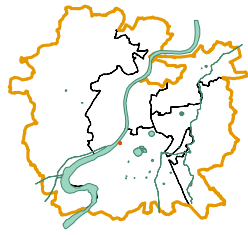


DRINKING WATER



ACCESS TO WATER SUPPLY





basic facts

code	1010
zone	South
ward	Behrampura
t.p. scheme	13
fp/sr no.	174
population	517
land status	AMC
area in m ²	2681
households	114
dwelling units / hectare	425



Juna Chamunda Nagar

people



average family size	4.5
males	ND
females	ND
caste	
OBC	2%
SC + ST	75%
others	23%
over 15 yrs in slum	4%
patta land tenure status	0%

housing



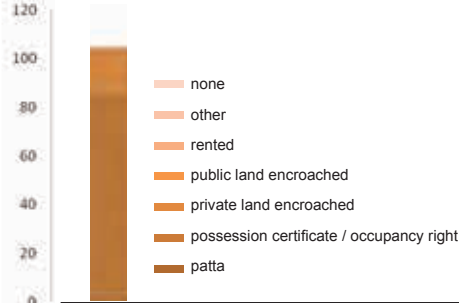
avg dwelling unit area (m ²)	23.5
avg number of rooms	1.4
kachha	1%
semi-pakka	77%
pakka	0%
owned	69%
rented	31%
concrete roofing	46%
stone flooring	1%

infrastructure

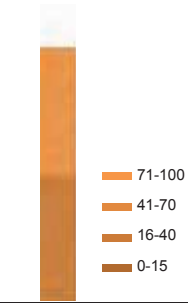


toilet in home	75%
shared toilet access	2%
bathroom in home	75%
individual drinking tap	55%
access to public tap or other sources	45%
sewer connection	77%
garbage connection	72%

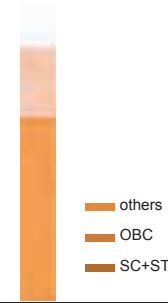
LAND TENURE STATUS



YEARS IN SLUM



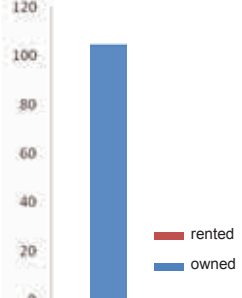
CASTE



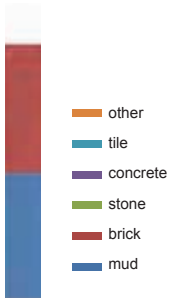
TOILET ACCESS



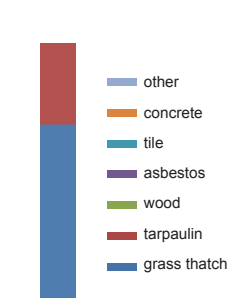
HOUSE OWNERSHIP



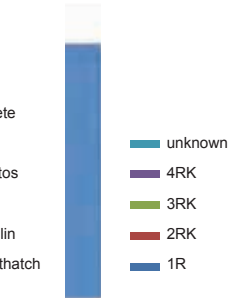
FLOOR MATERIAL



ROOF MATERIAL



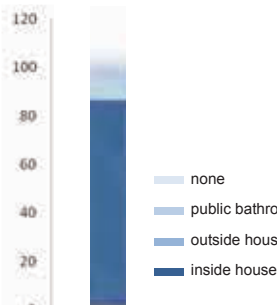
NUMBER OF ROOMS



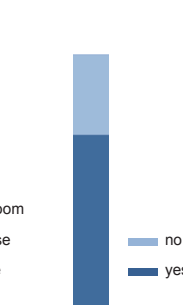
BUILDING TYPOLOGY



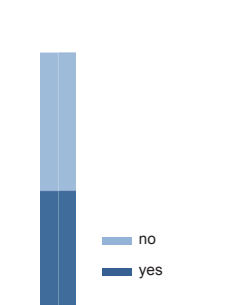
BATHROOM ACCESS



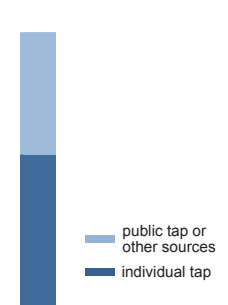
GARBAGE AND



SEWER CONNECTION

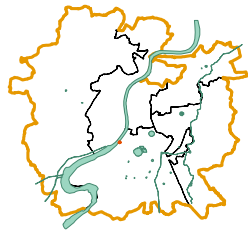


DRINKING WATER



ACCESS TO WATER SUPPLY





basic facts

code	1011
zone	South
ward	Behrampur
t.p. scheme	13
fp/sr no.	174
population	682
land status	AMC
area in m ²	5218
households	176
dwelling units / hectare	337



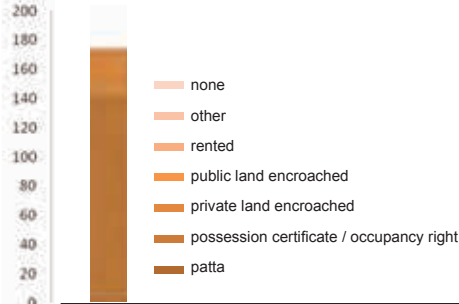
Ahematji Maharaj Ni Chali

people

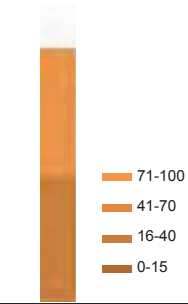


average family size	3.9
males	56%
females	44%
caste	
OBC	5%
SC + ST	61%
others	34%
over 15 yrs in slum	64%
patta land tenure status	10%

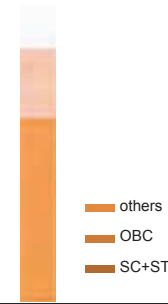
LAND TENURE STATUS



YEARS IN SLUM



CASTE



TOILET ACCESS

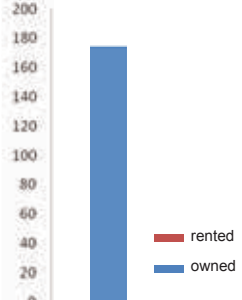


housing

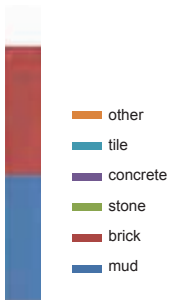


avg dwelling unit area (m ²)	29.6
avg number of rooms	1.6
kachha	5%
semi-pakka	61%
pakka	2%
owned	64%
rented	36%
concrete roofing	25%
stone flooring	1%

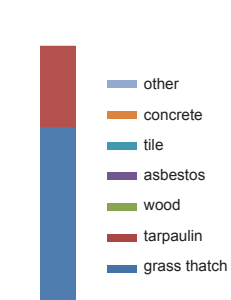
HOUSE OWNERSHIP



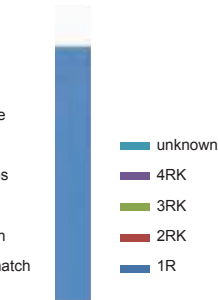
FLOOR MATERIAL



ROOF MATERIAL



NUMBER OF ROOMS



BUILDING TYPOLOGY

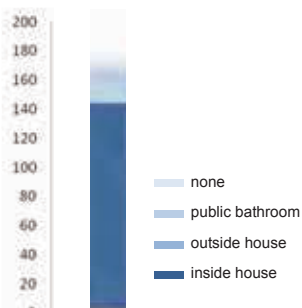


infrastructure

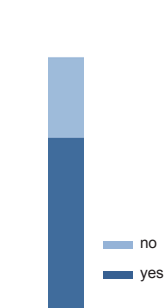


toilet in home	38%
shared toilet access	14%
bathroom in home	41%
individual drinking tap	3%
access to public tap or other sources	97%
sewer connection	27%
garbage connection	49%

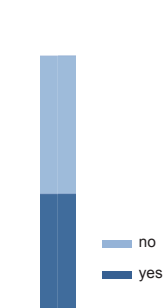
BATHROOM ACCESS



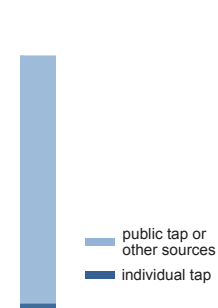
GARBAGE AND



SEWER CONNECTION

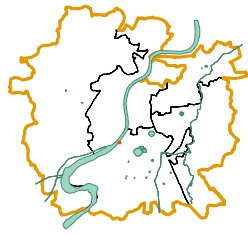


DRINKING WATER




ACCESS TO WATER SUPPLY





basic facts

code	1012
zone	South
ward	Behrampura
t.p. scheme	13
fp/sr no.	174
population	168
land status	AMC
area in m ²	1103
households	46
dwelling units / hectare	417



Vanjara Vas

people



average family size	3.7
males	ND
females	ND
caste	
OBC	15%
SC + ST	26%
others	59%
over 15 yrs in slum	52%
patta land tenure status	0%

housing



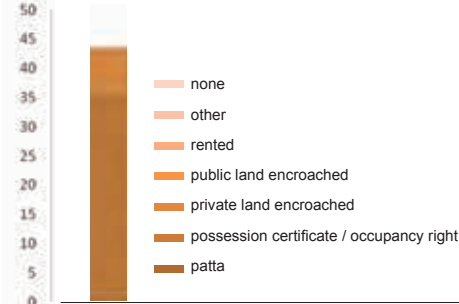
avg dwelling unit area (m ²)	24.0
avg number of rooms	1.8
kachha	0%
semi-pakka	76%
pakka	0%
owned	70%
rented	30%
concrete roofing	0%
stone flooring	0%

infrastructure

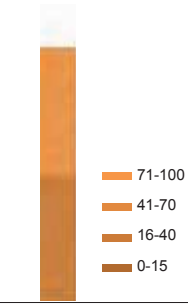


toilet in home	67%
shared toilet access	9%
bathroom in home	74%
individual drinking tap	0%
access to public tap or other sources	100%
sewer connection	0%
garbage connection	0%

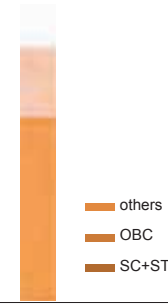
LAND TENURE STATUS




YEARS IN SLUM



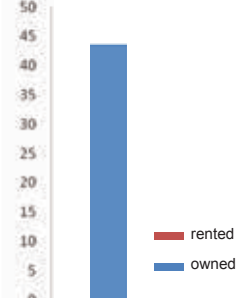
CASTE



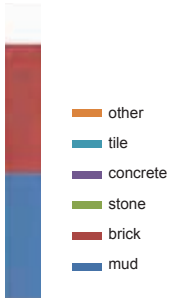
TOILET ACCESS



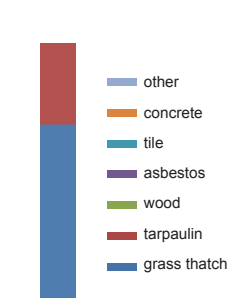
HOUSE OWNERSHIP



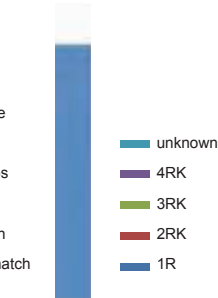
FLOOR MATERIAL




ROOF MATERIAL



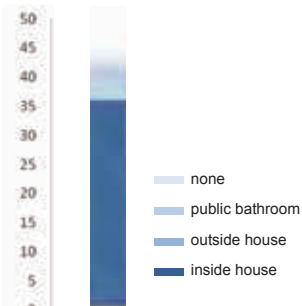
NUMBER OF ROOMS



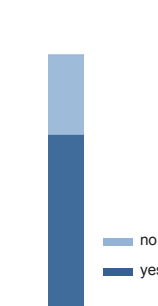
BUILDING TYPOLOGY



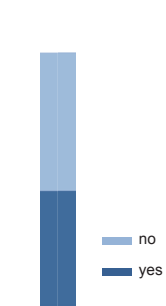
BATHROOM ACCESS



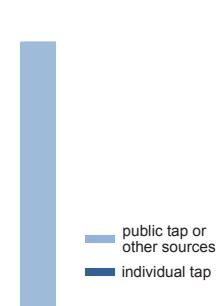
GARBAGE AND



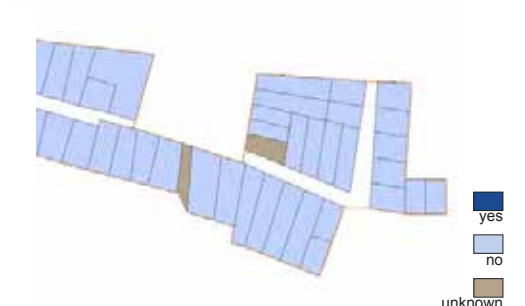
SEWER CONNECTION

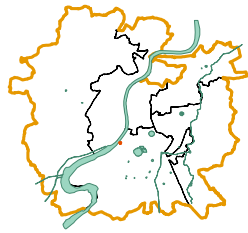


DRINKING WATER




ACCESS TO WATER SUPPLY





basic facts

code	1013
zone	South
ward	Behrampura
t.p. scheme	13
fp/sr no.	174
population	372
land status	AMC
area in m ²	2969
households	101
dwelling units / hectare	340



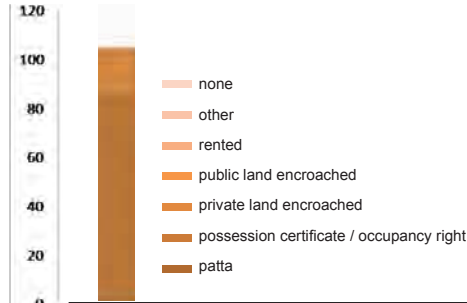
Vankar Vas

people

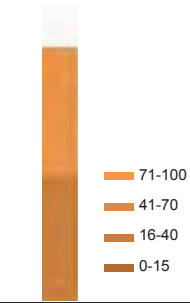


average family size	3.7
males	59%
females	41%
caste	
OBC	7%
SC + ST	69%
others	24%
over 15 yrs in slum	74%
patta land tenure status	4%

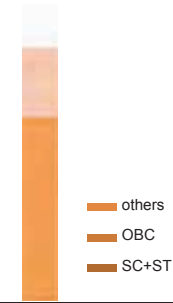
LAND TENURE STATUS



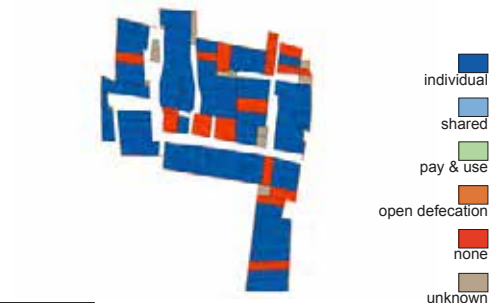
YEARS IN SLUM



CASTE



TOILET ACCESS

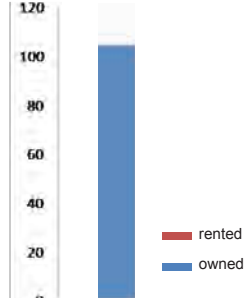


housing

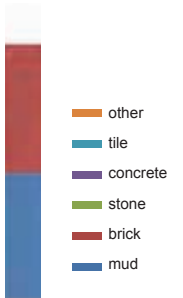


avg dwelling unit area (m ²)	29.4
avg number of rooms	1.3
kachha	43%
semi-pakka	33%
pakka	2%
owned	76%
rented	24%
concrete roofing	1%
stone flooring	15%

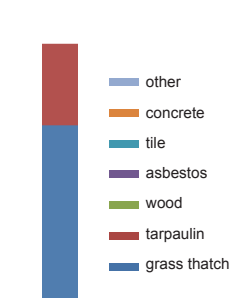
HOUSE OWNERSHIP



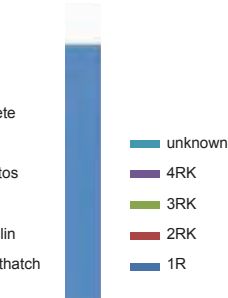
FLOOR MATERIAL



ROOF MATERIAL



NUMBER OF ROOMS



BUILDING TYPOLOGY

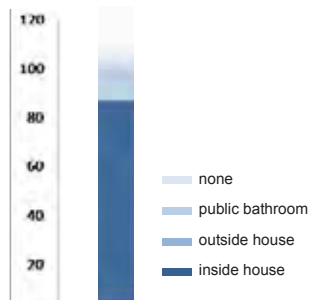


infrastructure

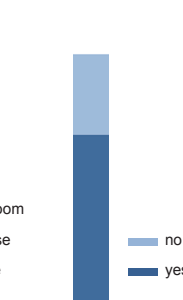


toilet in home	77%
shared toilet access	0%
bathroom in home	77%
individual drinking tap	34%
access to public tap or other sources	66%
sewer connection	50%
garbage connection	36%

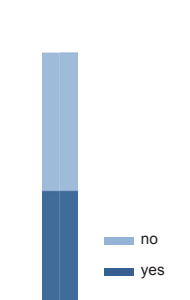
BATHROOM ACCESS



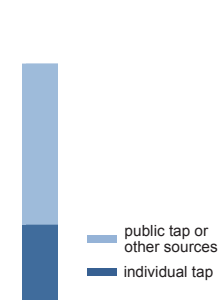
GARBAGE AND



SEWER CONNECTION



DRINKING WATER



ACCESS TO WATER SUPPLY

